

PLANNING DEPT. PCT 3 CERTIFICATE OF PLAT & UTILITY STATUS		
	APPLICANT	APPLICATION NO.
1.	ALEJANDRA DURAN	3-1660
2.	JOEL GARCIA	3-1344
3.		
4.		
5.		
6.		
7.		
	COMM. COURT: October 22, 2019	



PLANNING DEPARTMENT

Rev. 06-03-15

County of Hidalgo

Main Office
1304 South 25th Street
Edinburg, Texas 78542
956-318-2840
956-318-2844

Precinct No.1 Substation
1902 Joe Stephens Ave.
Weslaco, TX 78596
956-968-4734
956-973-7850

Precinct No.3 Substation
2401 N. Moorefield Rd.
Mission, TX 78572
956-205-7045
956-205-7049

Precinct 1 2 (3) 4

T.J. Arredondo, CFM
Director of Planning

Application No: 3-1660

10/3/19

HIDALGO COUNTY CERTIFICATE OF PLAT AND UTILITY STATUS UNDER TEXAS LOCAL GOVT. CODE SECTION 232.028(b)

WE THE UNDERSIGNED CERTIFY AS FOLLOWS:

Upon the application of:

Name: Alejandra Duran

Address: 717 El Uvero
St. Sullivan city
Tx 78595

Phone: (956) 662-8425

Approved by Environmental Health:	Temporary Service	Final Service
_____	_____	<u>Cintova</u>
Inspection/Permit No: _____	Authorized Signature _____	Authorized Signature _____
Date Approved: _____	<u>1 1</u>	<u>EXIST/SVS/10/3/19</u>

Water Supplier: AGUA SUD

Utility Provider: [] M.V.E.C. [] AEP

Account/ESI No.: 100 327 894 79027444
[] Temporary Pole [] Permanent Service

regarding the land described as:

EL UCERO PHASE II Lot 93

on _____, 20____, the Hidalgo County Commissioners Court, at a meeting duly called and noticed in accordance with the Texas Open Meetings Act, made the following determinations regarding plat and utility status of the land herein described pursuant to Texas Local Government Code Section 232,028(b):

Fill in "yes" or "no" in each blank

- yes A plat has been prepared;
- yes A plat has been reviewed and approved by the Commissioners Court;
- yes water service facilities have been constructed or installed to service the subdivision under Local Government Code Section 232.023 and are fully operable;
- no an organized sewage collection and treatment system is to be used, and under sewer service facilities have been constructed or installed to service the subdivision under Section 232.023 and are fully operable;
- yes individual septic systems are to be used, and lots in the subdivision can be adequately and legally served by septic systems under Section 232.023;
- yes electrical and gas facilities, if available, have been constructed or installed to service the subdivision under Section 232.023.

(Date approved 07/22/2008);

(verified by Juan Hernandez);

(verified by Juan Hernandez);

(verified by Juan Hernandez);

(verified by Juan Hernandez);

Juan Hernandez
Planning Department Authorized Signature

Hidalgo County Judge

Date

ATTEST: _____
Hidalgo County Clerk

Date



PLANNING DEPARTMENT

Rev. 06-03-15

County of Hidalgo

Main Office
1304 South 25th Street
Edinburg, Texas 78542
956-318-2840
956-318-2844

Precinct No.1 Substation
1902 Joe Stephens Ave.
Weslaco, TX 78596
956-968-4734
956-973-7850

Precinct No.3 Substation
2401 N. Moorefield Rd.
Mission, TX 78572
956-205-7045
956-205-7049

Precinct 1 3 4

T.J. Arredondo, CFM
Director of Planning

Application No: 3-1660

10/3/19

REQUEST FOR HIDALGO COUNTY CERTIFICATE OF PLAT AND UTILITY STATUS UNDER TEXAS LOCAL GOVT. CODE SECTION 232.028(b)

In my status and for the land indicated below, which is located outside of any municipality, I request that the Hidalgo County Commissioners Court make the determinations regarding plat and utility status described in Texas Local Government Code § 232.028(b) and issue a certificate of such determinations:

PARTY MAKING REQUEST:

Name: Alejandra Duran

Address: 717 El Lucero St
Sullivan City, Tx 78595

Phone: 956/662 8425.

IDENTIFICATION OF LAND (e.g., lot and block number of recorded subdivision, designation on plat, address, description in deed, etc.):

EL Lucero Phase II Lot 93

STATUS OF PERSON OR ENTITY MAKING REQUEST:

- Subdivider
- Owner of lot in subdivision
- Resident of lot in a subdivision
- Entity that provides utility service

Alejandra Duran
Requesting Party (Signature)

10-3-19
Date

ATTACHED COPY OF VERIFICATION OF OWNERSHIP OR RESIDENCY OF LOT:

- Deed
- Executory Contract
- Lease

- Rent Receipt
- Affidavit

Other (describe) copy of permit

.....
This part to be filled out by receiving county official:

Location of land verified and completed request accepted by Hidalgo County for processing on:

10-3-19
Date

[Signature]
County Official

SPECIAL WARRANTY DEED WITH VENDOR'S LIEN

Date: August 12, 2019

Grantor: Rufino Garza
Grantor's Mailing Address:
3779 N. Bentsen Palm Drive
Mission, Texas 78574

Grantee: Edhel Benjamin Mata and Alejandra Duran Martinez Mata

Grantee's Mailing Address (including county):
1609 La Estrella
Palmview, Texas 78595
Hidalgo County, Texas

Consideration: Ten Dollars and other valuable consideration paid by Grantee to Grantor, the receipt of which is hereby acknowledged, and the further consideration of a note of even date that is in the principal amount of Twenty-Four Thousand Five Hundred Dollars and No Cents (\$24,500.00), and is executed by Grantee, payable to the order of Grantor (the "Purchase Note"). The Purchase Note is secured by a vendor's lien retained in this deed and by a deed of trust of even date to Patrick Moore, Trustee.

Property (including any improvements):

Lot(s) 93, El Lucero Subdivision, Phase II, as shown by the map or plat thereof filed for record in the Office of the County Clerk of Hidalgo County, Texas under Clerk's File Number 1916646

Reservations from and Exceptions to Conveyance and Warranty:

1. Visible and apparent easements on or across the subject property;
2. Rights of parties in possession;
3. Easements, rights-of-way, and prescriptive rights, whether of record or not;
4. All recorded restrictions, reservations, covenants, conditions, oil and gas leases, mineral severances, and other instruments, other than liens and conveyances, that affect the property;
5. Rights of adjoining owners in any walls and fences situated on a common boundary;
6. Any discrepancies, conflicts, or shortages an area or boundary lines;
7. Any encroachments or overlapping of improvements;
8. All rights, obligations, and other matters emanating from and existing by reason of the creation, establishment, maintenance, and operation of any Water Improvement District, Irrigation District, or other applicable governmental district, agency, or authority;
9. Taxes for the current year and subsequent years, and subsequent assessments for prior years due to change in land usage or ownership;
10. The prior reservation or conveyance of all oil, gas, and other minerals previously reserved or conveyed by any parties having the right to do so;
11. All Easements, restrictions, set back lines, drainage swale requirements, and other matters shown on the plat of El Lucero Subdivision, Phase II, as shown on the plat thereof filed for record in the Office of the County Clerk of Hidalgo County, Texas under Clerk's File Number 1916646; and
12. Subdivision Restrictions filed for record in the Office of the County Clerk of Hidalgo County, Texas affecting the subject property.

SAVE AND EXCEPT, and there is hereby reserved unto Grantor, Grantor's successors and assigns, all oil, gas, and other minerals in, on, or under, or that may be produced from the Property, together with the right of ingress and egress at all times for the purpose of mining, drilling, exploring, operating, and developing said Property for oil, gas, and/or other minerals and removing the same therefrom.

SAVE AND EXCEPT, and there is hereby reserved unto Grantor, Grantor's successors and assigns, (to the fullest extent permitted by law) all water rights and rights to water (whether riparian, appropriative or otherwise) presently appended or annexed to said property.


If the Property is subject to an existing Lease for oil and gas, or oil, gas and other minerals, Grantor is entitled to receive the royalties and other benefits that are associated with the Property and payable under the Lease.

Grantor, for the consideration and subject to the reservations from, and exceptions to conveyance and warranty, grants, sells, and conveys to Grantee the Property, together with all and singular the rights and appurtenances thereto in any wise belonging, to have and hold it to Grantee, Grantee's heirs, executors, administrators, successors, or assigns forever. Grantor binds Grantor and Grantor's heirs, executors, administrators, and successors to warrant and forever defend all and singular the property to Grantee and Grantee's heirs, executors, administrators, successors, and assigns against every person whomsoever lawfully claiming or to claim the same or any part thereof, except as to the reservations from and exceptions to warranty, when the claim is by, through, or under Grantor, but not otherwise.

By the acceptance of this Deed, Grantee is taking the Property "as is", "where is" and "with all faults", and without any representations or warranties whatsoever, express or implied, written or oral, it being the intention of Grantor and Grantee to expressly negate and exclude all representations and warranties, including, but not limited to (i) the physical condition of the property or any element thereof, including, without limitation, warranties related to suitability for habitation, merchantability or fitness for a particular purpose; (ii) the nature or quality of construction, structural design and engineering of any improvements; (iii) the quality of the labor and materials included in any improvements; (iv) the soil conditions; drainage or other conditions existing at the property with respect to any particular purpose, developmental potential or otherwise; (v) all warranties created by any affirmation of fact or promise or by any description of the property; and (vi) all other warranties and representations whatsoever, except the warranty of title expressly set forth herein.

The vendor's lien against and superior title to the property are retained until the Purchase Note is fully paid according to its terms, at which time this deed shall become absolute.

When the context requires, singular nouns and pronouns include the plural.

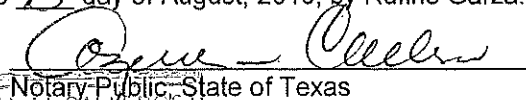


Rufino Garza


(Acknowledgment)

State of Texas
County of Hidalgo

This instrument was acknowledged before me on the 13 day of August, 2019, by Rufino Garza.



Notary Public, State of Texas



AFTER RECORDING RETURN TO

Rufino Garza
3779 N. Bentsen Palm Drive
Mission, Texas 78574



Chapter 232, Texas Local Government Code

10/3/2019 10:14:54 AM

COUNTY OF HIDALGO
PLANNING DEPARTMENT

Main Office	Precinct No. 1 Substation	Precinct No. 3 Substation
1304 South 25th Street	1902 Joe Stephens Ave.	2401 N. Moorefield Rd.
Edinburg, Texas 78542	Weslaco, Texas 78596	Mission, Texas 78572
Ph: 956-318-2840	Ph: 956-968-4734	Ph: 956-205-7045
Fax: 956-318-2844	Fax: 956-973-7850	Fax: 956-205-7049

Permit No.: Permit 3-1660
Receipt No.: 009278
E4395-02-000-0093-00

MATA EDHEL BENJAMIN & ALEJANDRA DURAN MARTINEZ

MATA
717 EL LUCERO STREET
SULLIVAN CITY, TX 78595
(956) 662-8425
(956) 662-8425

- [1] Contractor: SELF
- [2] Water System: Agua S.U.D.
- [3] Class of Work: 25 Residential, new, Single Family Dwelling
- [4] Size of Structure: 480Sq.Ft.
- [5] Legal Description: EL LUCERO PH 2 LOT 93
- [6] Location: EL PINTO ROAD AND 5 MILE NORTH
- [7] Sewage: N/A
- [8] Construction Type: Wood
- [9] Est. Cost of Construction: \$20000
- [10] Flood Zone: Zone C

Community Panel Number: 4803340275B
Precinct: 3
Certification of Elevation Required: No
Setbacks: Front 25', Rear 15', Side 6', Side 10W', Corner '
Special Conditions: MUST COMPLY WITH ALL REGULATIONS
AND COUNTY SETBACKS
Description: Permit 3-1660
Price: \$30.00

Total Amount.....\$30.00

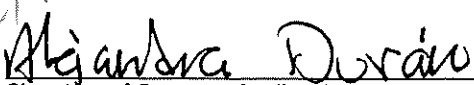
Method of Payment: Cash
Check/M.O.#:
Payment: \$30.00
Change Due: \$0.00
Application: javier.cerda
Inspector: javier.cerda
Receipt: javier.cerda


Cashier

10-3-19
Date

[NOTICE]

ALL SETBACKS AND FINISH FLOOR ELEVATIONS SHALL BE IN COMPLIANCE WITH THE SUBDIVISION PLAT AND/OR DEED RESTRICTIONS. NO CONSTRUCTION ALLOWED OVER ANY EASEMENTS. NO MORE THAN ONE SINGLE FAMILY RESIDENCE PER LOT. APPLICANT SHALL COMPLY WITH ALL THE PLAT AND OR DEED RESTRICTIONS AND REQUIREMENTS AFFECTING THE LOT. APPLICANT ACKNOWLEDGES THAT NO FURTHER DIVISION OF THE DESCRIBED PROPERTY SHALL BE DONE WITHOUT FIRST PREPARING A SUBDIVISION PLAT IN ACCORDANCE WITH HIDALGO COUNTY SUBDIVISION RULES, TEXAS LOCAL GOVERNMENT CODE AND/OR TEXAS WATER DEVELOPMENT BOARD MODEL SUBDIVISION RULES. A CLEARANCE WILL NOT BE ISSUED FOR ANY PROPERTY LOCATED IN AN AREA DESIGNATED AS ZONE 'A', 'AE', 'AH' OR 'AO' UNTIL THE OWNER AND/OR CONTRACTOR HAS PROVIDED THE PLANNING DEPARTMENT A DEVELOPMENT PERMIT APPROVED BY THE COUNTY OF HIDALGO FLOOD PLAIN administrator INCLUDING AN ELEVATION CERTIFICATE REFLECTING THE PROPOSED FINISHED FLOOR ELEVATION FOR THE IMPROVEMENTS AND THE BASE FLOOD ELEVATION FOR THE PROPERTY. IN ADDITION, A FINAL CLEARANCE WILL NOT BE ISSUED UNTIL THE OWNER AND/OR CONTRACTOR HAS PROVIDED THE PLANNING DEPARTMENT A FINISHED FLOOR CONSTRUCTION ELEVATION CERTIFICATE CONFIRMING THAT ALL IMPROVEMENTS WERE CONSTRUCTED IN ACCORDANCE WITH THE TERMS OF THE INITIAL APPLICATION AND FLOOD PLAIN ADMINISTRATION DEVELOPMENT PERMIT. A SEPARATE PERMIT IS ALSO REQUIRED FOR INSTALLATION OF SEPTIC TANKS AND THE VERIFICATION THAT SEPTIC TANKS WERE INSTALLED IN COMPLIANCE WITH ALL LEGAL REQUIREMENTS. THIS APPLICATION IS SUBJECT TO CANCELLATION IF WORK OR CONSTRUCTION AUTHORIZED IS NOT COMMENCED WITHIN 6 MONTHS OR IF CONSTRUCTION OR WORK IS SUSPENDED OR ABANDONED FOR A PERIOD OF ONE YEAR AT ANY TIME AFTER WORK IS COMMENCED. APPLICANT/OWNER STATES THAT NO STRUCTURE EXISTS ON THIS TRACT OF LAND. IF FOUND IN VIOLATION APPROVED APPLICATION MAY BE REVOKED. APPROVED APPLICATION FEE SHALL BE DOUBLED FOR CONSTRUCTION COMMENCING AND/OR STRUCTURES MOVED IN PRIOR TO OBTAINING AN APPROVED APPLICATION. THE FORGOING IS A TRUE AND CORRECT DESCRIPTION OF THE IMPROVEMENTS CONTEMPLATED BY THE UNDERSIGNED APPLICANT, AND THE APPLICANT STATES THAT THE APPLICANT WILL HAVE FULL AUTHORITY OVER THE CONSTRUCTION OF SAME AND CONTRACTOR AND APPLICANT HEREBY AGREE TO COMPLY WITH ALL COUNTY REQUIREMENTS AND APPLICABLE PLAT AND/OR DEED RESTRICTIONS. APPLICANT AND CONTRACTOR HEREBY CERTIFY THAT EACH HAS READ AND EXAMINED THIS APPLICATION AND KNOW THE SAME TO BE TRUE AND CORRECT. ALL PROVISIONS OF LAWS AND REGULATIONS GOVERNING THIS TYPE OF WORK WILL BE COMPLIED WITH WHETHER SPECIFIED HEREIN OR NOT. THE GRANTING OF A PERMIT DOES NOT PRESUME TO GIVE AUTHORITY TO VIOLATE OR CANCEL THE PROVISIONS OF ANY OTHER STATE OR LOCAL LAW REGULATING CONSTRUCTION OR THE PERFORMANCE OF CONSTRUCTION. BY SIGNING THIS APPLICATION, APPLICANT AND CONTRACTOR AUTHORIZE REPRESENTATIVES OF THE COUNTY OF HIDALGO TO COME ON TO THE CONSTRUCTION SITE TO MONITOR CONTRACTOR'S AND APPLICANT'S COMPLIANCE WITH THE TERMS OF THE PERMIT AND THE COUNTY'S SUBDIVISION REGULATIONS. PLEASE CONTACT PLANNING DEPARTMENT 48 HOURS PRIOR TO POURING OF FOUNDATION FOR INSPECTION OF BUILDING SETBACKS FROM PROPERTY LINES AND FINISH FLOOR ELEVATION. NO CONSTRUCTION ALLOWED OVER ANY EASEMENTS. BUILDING SETBACKS AND FINISH FLOOR ELEVATIONS SHALL BE MET PRIOR TO POURING FOUNDATION OR WHEN MOVING IN A STRUCTURE.

ans OK/EC

Signature of Owner or Applicant

10-3-19
Date



PLANNING DEPARTMENT

Rev. 06-03-15

County of Hidalgo

Main Office
1304 South 25th Street
Edinburg, Texas 78542
956-318-2840
956-318-2844

Precinct No.1 Substation
1902 Joe Stephens Ave.
Weslaco, TX 78596
956-968-4734
956-973-7850

Precinct No.3 Substation
2401 N. Moorefield Rd.
Mission, TX 78572
956-205-7045
956-205-7049

Precinct 1 2 3 4

T.J. Arredondo, CFM
Director of Planning

Application No: 3-1344
4/30/19

HIDALGO COUNTY CERTIFICATE OF PLAT AND UTILITY STATUS UNDER TEXAS LOCAL GOVT. CODE SECTION 232.028(b)

WE THE UNDERSIGNED CERTIFY AS FOLLOWS:

Upon the application of:

Name: Joel Garcia
Vivian Garcia

Address: 6919 Avenida del Paseo
Palmview Tx

Phone: 739-2020

Approved by Environmental Health:	Temporary Service	Final Service
Inspection/Permit No:	Authorized Signature	<u>Antonio</u> Authorized Signature
Date Approved:	<u>1 1</u>	<u>10/16/19</u>

Water Supplier: NA

Utility Provider: [] M.V.E.C. [] AEP

Account/ESI No.: 10032789453976050
[] Temporary Pole [] Permanent Service

regarding the land described as:

Prairie View Heights Ph2 Lot 175

on _____, 20____, the Hidalgo County Commissioners Court, at a meeting duly called and noticed in accordance with the Texas Open Meetings Act, made the following determinations regarding plat and utility status of the land herein described pursuant to Texas Local Government Code Section 232,028(b):

Fill in "yes" or "no" in each blank

- A plat has been prepared;
- A plat has been reviewed and approved by the Commissioners Court;
- water service facilities have been constructed or installed to service the subdivision under Local Government Code Section 232.023 and are fully operable;
- an organized sewage collection and treatment system is to be used, and under sewer service facilities have been constructed or installed to service the subdivision under Section 232.023 and are fully operable;
- individual septic systems are to be used, and lots in the subdivision can be adequately and legally served by septic systems under Section 232.023;
- electrical and gas facilities, if available, have been constructed or installed to service the subdivision under Section 232.023.

(Date approved 2/27/19);

(verified by Sandra Cantu);

(verified by Sandra Cantu);

(verified by Sandra Cantu);

(verified by Sandra Cantu);

Planning Department Authorized Signature

Hidalgo County Judge

Date

ATTEST:

Hidalgo County Clerk

Date



PLANNING DEPARTMENT

County of Hidalgo

Rev. 06-03-15

Main Office
1304 South 25th Street
Edinburg, Texas 78542
956-318-2840
956-318-2844

Precinct No.1 Substation
1902 Joe Stephens Ave.
Weslaco, TX 78596
956-968-4734
956-973-7850

Precinct No.3 Substation
2401 N. Moorefield Rd.
Mission, TX 78572
956-205-7045
956-205-7049

T.J. Arredondo, CFM
Director of Planning

Precinct 1 2 3 4

Application No:

3-1344
4/30/19

REQUEST FOR HIDALGO COUNTY CERTIFICATE OF PLAT AND UTILITY STATUS UNDER TEXAS LOCAL GOVT. CODE SECTION 232.028(b)

In my status and for the land indicated below, which is located outside of any municipality, I request that the Hidalgo County Commissioners Court make the determinations regarding plat and utility status described in Texas Local Government Code § 232.028(b) and issue a certificate of such determinations:

PARTY MAKING REQUEST:

Name: Joel Garcia
Address: 6919 Avenida del Paseo St
Palominu Tx
Phone: 739-2020

IDENTIFICATION OF LAND (e.g., lot and block number of recorded subdivision, designation on plat, address, description in deed, etc.):

Prairie View Heights Ph2 Lot 175

STATUS OF PERSON OR ENTITY MAKING REQUEST:

- Subdivider
- Owner of lot in subdivision
- Resident of lot in a subdivision
- Entity that provides utility service

Joel Garcia
Requesting Party (Signature)

Oct 16 19
Date

ATTACHED COPY OF VERIFICATION OF OWNERSHIP OR RESIDENCY OF LOT:

- Deed
- Executory Contract
- Lease
- Rent Receipt
- Affidavit
- Other (describe) copy of permit

.....
This part to be filled out by receiving county official:

Location of land verified and completed request accepted by Hidalgo County for processing on:

10/16/19
Date

[Signature]
County Official

NOTICE OF CONFIDENTIALITY RIGHTS: IF YOU ARE A NATURAL PERSON, YOU MAY REMOVE OR STRIKE ANY OR ALL OF THE FOLLOWING INFORMATION FROM ANY INSTRUMENT THAT TRANSFERS AN INTEREST IN REAL PROPERTY BEFORE IT IS FILED FOR RECORD IN THE PUBLIC RECORDS: YOUR SOCIAL SECURITY NUMBER OR YOUR DRIVER'S LICENSE NUMBER.

DEED OF GIFT

Date: February 19, 2019

Grantor: Jose Luz Garcia and Norma I. Garcia, a married couple

Grantor's Mailing Address:

6917 Avenida Del Paseo
Mission, Texas 78572

Grantee: Joel Garcia and Wivien Garcia, a married couple

Grantee's Mailing Address:

6917 Avenida Del Paseo
Mission, Texas 78572

Consideration:

Love of, and affection for, Grantee.

Property (including any improvements):

Lot 175, Prairie View Heights Phase II, Hidalgo County, Texas, as per map or plat thereof recorded in Volume 30, Page 200, Map Records, Hidalgo County, Texas

Reservations from Conveyance:

None

Exceptions to Conveyance and Warranty:

Validly existing easements, rights-of-way, and prescriptive rights, whether of record or not; all presently recorded and validly existing instruments, other than conveyances of the surface fee estate, that affect the Property; and taxes for 2019, which Grantee assumes and agrees to pay, and subsequent assessments for that and prior years due to change in land usage, ownership, or both, the payment of which Grantee assumes.

Grantor, for the Consideration and subject to the Reservations from Conveyance and the Exceptions to Conveyance and Warranty, grants, gives, and conveys to Grantee the Property, together with all and singular the rights and appurtenances thereto in any way belonging, to have and to hold it to Grantee and Grantee's heirs, successors, and assigns forever. Grantor binds Grantor and Grantor's heirs and successors to warrant and forever defend all and singular the Property to Grantee and Grantee's heirs, successors, and assigns against every person whomsoever lawfully claiming or to claim the same or any part thereof, except as to the Reservations from Conveyance and the Exceptions to Conveyance and Warranty.

When the context requires, singular nouns and pronouns include the plural.

Jose L. Garcia
Jose Luz Garcia


Norma I. Garcia
Norma I. Garcia

STATE OF TEXAS)

COUNTY OF HIDALGO)

This instrument was acknowledged before me on February 19, 2019, by Jose Luz Garcia and Norma I. Garcia.

Patricia Vergara
Notary Public, State of Texas



PREPARED IN THE OFFICE OF:
AFTER RECORDING RETURN TO:
King, Guerra, Davis & Garcia, P.C.
301 E. Tom Landry
Mission, Texas 78572
Tel: (956) 585-1622
Fax: (956) 585-0628



COUNTY OF HIDALGO
PLANNING DEPARTMENT

Main Office	Precinct No. 1 Substation	Precinct No. 3 Substation
1304 South 25th Street	1902 Joe Stephens Ave.	2401 N. Moorefield Rd.
Edinburg, Texas 78542	Weslaco, Texas 78596	Mission, Texas 78572
Ph: 956-318-2840	Ph: 956-968-4734	Ph: 956-205-7045
Fax: 956-318-2844	Fax: 956-973-7850	Fax: 956-205-7049

Permit No.: Permit 3-1344
Receipt No.: 007277
P8115-02-000-0175-00

GARCIA JOSE LUZ & NORMA I
6917 AVENIDA DEL PASEO ST
PALMVIEW, TX 78572
(956) 890-1876
(956) 739-2020

- [1] Contractor: self
- [2] Water System: M.U.D.
- [3] Class of Work: 01 Residential, new, Single Family Dwelling
- [4] Size of Structure: 17000Sq.Ft.
- [5] Legal Description: PRAIRIE VIEW HEIGHTS PH 2 LOT 175
- [6] Location: abram
- [7] Sewage: Agua S.U.D.
- [8] Construction Type: Metal
- [9] Est. Cost of Construction: \$80000
- [10] Flood Zone: Zone C

Community Panel Number: 4803340400C
Precinct: 3
Certification of Elevation Required: No
Setbacks: Front 25', Rear 15', Side 6', Side 6', Corner '
Special Conditions: f 25 s6 r 15
Description: Permit 3-1344
Price: \$30.00

Total Amount.....\$30.00

Method of Payment: Cash
Check/M.O.#:
Payment: \$30.00
Change Due: \$0.00
Application: sandra.cantu

Inspector: beto.garza
Receipt: sandra.cantu

Sandra Cantu 4/30/19
Cashier Date

[NOTICE]

ALL SETBACKS AND FINISH FLOOR ELEVATIONS SHALL BE IN COMPLIANCE WITH THE SUBDIVISION PLAT AND/OR DEED RESTRICTIONS. NO CONSTRUCTION ALLOWED OVER ANY EASEMENTS. NO MORE THAN ONE SINGLE FAMILY RESIDENCE PER LOT. APPLICANT SHALL COMPLY WITH ALL THE PLAT AND OR DEED RESTRICTIONS AND REQUIREMENTS AFFECTING THE LOT. APPLICANT ACKNOWLEDGES THAT NO FURTHER DIVISION OF THE DESCRIBED PROPERTY SHALL BE DONE WITHOUT FIRST PREPARING A SUBDIVISION PLAT IN ACCORDANCE WITH HIDALGO COUNTY SUBDIVISION RULES, TEXAS LOCAL GOVERNMENT CODE AND/OR TEXAS WATER DEVELOPMENT BOARD MODEL SUBDIVISION RULES. A CLEARANCE WILL NOT BE ISSUED FOR ANY PROPERTY LOCATED IN AN AREA DESIGNATED AS ZONE 'A', 'AE', 'AH' OR 'AO' UNTIL THE OWNER AND/OR CONTRACTOR HAS PROVIDED THE PLANNING DEPARTMENT A DEVELOPMENT PERMIT APPROVED BY THE COUNTY OF HIDALGO FLOOD PLAIN administrator INCLUDING AN ELEVATION CERTIFICATE REFLECTING THE PROPOSED FINISHED FLOOR ELEVATION FOR THE IMPROVEMENTS AND THE BASE FLOOD ELEVATION FOR THE PROPERTY. IN ADDITION, A FINAL CLEARANCE WILL NOT BE ISSUED UNTIL THE OWNER AND/OR CONTRACTOR HAS PROVIDED THE PLANNING DEPARTMENT A FINISHED FLOOR CONSTRUCTION ELEVATION CERTIFICATE CONFIRMING THAT ALL IMPROVEMENTS WERE CONSTRUCTED IN ACCORDANCE WITH THE TERMS OF THE INITIAL APPLICATION AND FLOOD PLAIN ADMINISTRATION DEVELOPMENT PERMIT. A SEPARATE PERMIT IS ALSO REQUIRED FOR INSTALLATION OF SEPTIC TANKS AND THE VERIFICATION THAT SEPTIC TANKS WERE INSTALLED IN COMPLIANCE WITH ALL LEGAL REQUIREMENTS. THIS APPLICATION IS SUBJECT TO CANCELLATION IF WORK OR CONSTRUCTION AUTHORIZED IS NOT COMMENCED WITHIN 6 MONTHS OR IF CONSTRUCTION OR WORK IS SUSPENDED OR ABANDONED FOR A PERIOD OF ONE YEAR AT ANY TIME AFTER WORK IS COMMENCED. APPLICANT/OWNER STATES THAT NO STRUCTURE EXISTS ON THIS TRACT OF LAND. IF FOUND IN VIOLATION APPROVED APPLICATION MAY BE REVOKED. APPROVED APPLICATION FEE SHALL BE DOUBLED FOR CONSTRUCTION COMMENCING AND/OR STRUCTURES MOVED IN PRIOR TO OBTAINING AN APPROVED APPLICATION. THE FORGOING IS A TRUE AND CORRECT DESCRIPTION OF THE IMPROVEMENTS CONTEMPLATED BY THE UNDERSIGNED APPLICANT, AND THE APPLICANT STATES THAT THE APPLICANT WILL HAVE FULL AUTHORITY OVER THE CONSTRUCTION OF SAME AND CONTRACTOR AND APPLICANT HEREBY AGREE TO COMPLY WITH ALL COUNTY REQUIREMENTS AND APPLICABLE PLAT AND/OR DEED RESTRICTIONS. APPLICANT AND CONTRACTOR HEREBY CERTIFY THAT EACH HAS READ AND EXAMINED THIS APPLICATION AND KNOW THE SAME TO BE TRUE AND CORRECT. ALL PROVISIONS OF LAWS AND REGULATIONS GOVERNING THIS TYPE OF WORK WILL BE COMPLIED WITH WHETHER SPECIFIED HEREIN OR NOT. THE GRANTING OF A PERMIT DOES NOT PRESUME TO GIVE AUTHORITY TO VIOLATE OR CANCEL THE PROVISIONS OF ANY OTHER STATE OR LOCAL LAW REGULATING CONSTRUCTION OR THE PERFORMANCE OF CONSTRUCTION. BY SIGNING THIS APPLICATION, APPLICANT AND CONTRACTOR AUTHORIZE REPRESENTATIVES OF THE COUNTY OF HIDALGO TO COME ON TO THE CONSTRUCTION SITE TO MONITOR CONTRACTOR'S AND APPLICANT'S COMPLIANCE WITH THE TERMS OF THE PERMIT AND THE COUNTY'S SUBDIVISION REGULATIONS. PLEASE CONTACT PLANNING DEPARTMENT 48 HOURS PRIOR TO POURING OF FOUNDATION FOR INSPECTION OF BUILDING SETBACKS FROM PROPERTY LINES AND FINISH FLOOR ELEVATION. NO CONSTRUCTION ALLOWED OVER ANY EASEMENTS. BUILDING SETBACKS AND FINISH FLOOR ELEVATIONS SHALL BE MET PRIOR TO POURING FOUNDATION OR WHEN MOVING IN A STRUCTURE.

[Signature]
Signature of Owner or Applicant

4-30-19
Date