

PLANNING DEPT. PCTS 2 & 4 CERTIFICATE OF PLAT & UTILITY STATUS		
	APPLICANT	APPLICATION NO.
1.	Francisca Guerrero	4-2846
2.	Jefferson Road Property Inv. LLC CARMEN AVILA SUBDIVISION PH II, LOTS 109-254	BLANKET COVER
3.	J & DMC Management, LLC VISTA RIDGE ACRES PH VII, LOTS 701-738	BLANKET COVER
	COMM. COURT: MARCH 24, 2020	



PLANNING DEPARTMENT

County of Hidalgo

Rev. 01-08-20

Main Office
1304 South 25th Street
Edinburg, Texas 78542
956-318-2840
956-318-2844

Precinct No.3 Substation
2401 N. Moorefield Rd.
Mission, TX 78572
956-205-7045
956-205-7049

T.J. Arredondo, CFM
Director of Planning

Precinct 1 2 3 **4**

Application No: 4-2844

HIDALGO COUNTY CERTIFICATE OF PLAT AND UTILITY STATUS UNDER TEXAS LOCAL GOVT. CODE SECTION 232.028(b)

WE THE UNDERSIGNED CERTIFY AS FOLLOWS:

Upon the application of:

Name: Francisca Guerrero

Address: 1923 E. canost.
Edinburg, Tx. 78549

Phone: (956) 651-5078

Approved by Environmental Health:	Temporary Service Authorized Signature	Final Service Authorized Signature
Inspection/Permit No:		
Date Approved:	<u> / /</u>	<u>03/13/2020</u>

Water Supplier: North Alamo

Utility Provider: M.V.E.C. AEP

Account/ESI No.: N/A
 Temporary Pole Permanent Service

regarding the land described as:

San Cristobal PH 2 Lot 168

on _____, 20____, the Hidalgo County Commissioners Court, at a meeting duly called and noticed in accordance with the Texas Open Meetings Act, made the following determinations regarding plat and utility status of the land herein described pursuant to Texas Local Government Code Section 232.028(b):

Fill in "yes" or "no" in each blank

- yes A plat has been prepared;
- yes A plat has been reviewed and approved by the Commissioners Court; (Date approved 12/9/15);
- yes water service facilities have been constructed or installed to service the subdivision under Local Government Code Section 232.023 and are fully operable; (verified by [Signature]);
- No an organized sewage collection and treatment system is to be used, and under sewer service facilities have been constructed or installed to service the subdivision under Section 232.023 and are fully operable; (verified by WRamirez);
- yes individual septic systems are to be used, and lots in the subdivision can be adequately and legally served by septic systems under Section 232.023; (verified by WRamirez);
- yes electrical and gas facilities, if available, have been constructed or installed to service the subdivision under Section 232.023. (verified by [Signature]);

[Signature]
Planning Department Authorized Signature

Hidalgo County Judge

Date

ATTEST:

Hidalgo County Clerk

Date



PLANNING DEPARTMENT
County of Hidalgo

Rev. 01-10-20

Main Office
1304 South 25th Street
Edinburg, Texas 78542
956-318-2840
956-318-2844

Precinct No.3 Substation
2401 N. Moorefield Rd.
Mission, TX 78572
956-205-7045
956-205-7049

T.J. Arredondo, CFM
Director of Planning

Precinct 1 2 3 4

Application No: 4-2844

**REQUEST FOR HIDALGO COUNTY
CERTIFICATE OF PLAT AND UTILITY STATUS
UNDER TEXAS LOCAL GOVT. CODE SECTION 232.028(b)**

In my status and for the land indicated below, which is located outside of any municipality, I request that the Hidalgo County Commissioners Court make the determinations regarding plat and utility status described in Texas Local Government Code § 232.028(b) and issue a certificate of such determinations:

PARTY MAKING REQUEST:

Name: Francisca Guerrero
Address: 1923 E. cano st.
Edinburg, Tx. 78542
Phone: 956-651-5078

IDENTIFICATION OF LAND (e.g., lot and block number of recorded subdivision, designation on plat, address, description in deed, etc.):

San Cristobal Ph. 2 lot 168

STATUS OF PERSON OR ENTITY MAKING REQUEST:

- Subdivider
- Owner of lot in subdivision
- Resident of lot in a subdivision
- Entity that provides utility service

Francisca Guerrero
Requesting Party (Signature)

3-13-20
Date

ATTACHED COPY OF VERIFICATION OF OWNERSHIP OR RESIDENCY OF LOT:

- Deed
- Executory Contract
- Lease
- Rent Receipt
- Affidavit
- Other (describe) Copy of permit

.....
This part to be filled out by receiving county official:

Location of land verified and completed request accepted by Hidalgo County for processing on:

2/18/2020
Date

[Signature]
County Official



Chapter 232, Texas Local Government Code

3/13/2020 1:55:14 PM

COUNTY OF HIDALGO
PLANNING DEPARTMENT

Permit No.: Permit 4-2846
Receipt No.: 011304
S0557-02-000-0168-00

Main Office	Precinct No. 1 Substation	Precinct No. 3 Substation
1304 South 25th Street	1902 Joe Stephens Ave.	2401 N. Moorefield Rd.
Edinburg, Texas 78542	Weslaco, Texas 78596	Mission, Texas 78572
Ph: 956-318-2840	Ph: 956-968-4734	Ph: 956-205-7045
Fax: 956-318-2844	Fax: 956-973-7850	Fax: 956-205-7049


GUERRERO FRANCISCA G.
801 TORTOLITA ST
EDINBURG, TX 78542
(956) 651-5078
(956) 780-1968

- [1] Contractor: SELF
- [2] Water System: North Alamo WSC
- [3] Class of Work: 25 Residential, new, Single Family Dwelling
- [4] Size of Structure: 1454Sq.Ft.
- [5] Legal Description: SAN CRISTOBAL PH 2 LOT 168
- [6] Location: curry and sharp
- [7] Sewage: N/A
- [8] Construction Type: Wood
- [9] Est. Cost of Construction: \$58500
- [10] Flood Zone: Zone X

Community Panel Number: 4803340325D
Precinct: 4
Certification of Elevation Required: No
Setbacks: Front 25', Rear 40', Side 6', Side 6', Corner '
Special Conditions: must comply with all setbacks and regulations required by the hcpd
Description: Permit 4-2846
Price: \$30.00

Total Amount.....\$30.00

Method of Payment: Cash
Check/M.O.#:
Payment: \$30.00
Change Due: \$0.00
Application: alex.antons
Inspector: danny.sanchez
Receipt: alex.antons


Cashier

3/13/2020
Date

[NOTICE]

ALL SETBACKS AND FINISH FLOOR ELEVATIONS SHALL BE IN COMPLIANCE WITH THE SUBDIVISION PLAT AND/OR DEED RESTRICTIONS. NO CONSTRUCTION ALLOWED OVER ANY EASEMENTS. NO MORE THAN ONE SINGLE FAMILY RESIDENCE PER LOT. APPLICANT SHALL COMPLY WITH ALL THE PLAT AND OR DEED RESTRICTIONS AND REQUIREMENTS AFFECTING THE LOT. APPLICANT ACKNOWLEDGES THAT NO FURTHER DIVISION OF THE DESCRIBED PROPERTY SHALL BE DONE WITHOUT FIRST PREPARING A SUBDIVISION PLAT IN ACCORDANCE WITH HIDALGO COUNTY SUBDIVISION RULES, TEXAS LOCAL GOVERNMENT CODE AND/OR TEXAS WATER DEVELOPMENT BOARD MODEL SUBDIVISION RULES. A CLEARANCE WILL NOT BE ISSUED FOR ANY PROPERTY LOCATED IN AN AREA DESIGNATED AS ZONE 'A', 'AE', 'AH' OR 'AO' UNTIL THE OWNER AND/OR CONTRACTOR HAS PROVIDED THE PLANNING DEPARTMENT A DEVELOPMENT PERMIT APPROVED BY THE COUNTY OF HIDALGO FLOOD PLAIN administrator INCLUDING AN ELEVATION CERTIFICATE REFLECTING THE PROPOSED FINISHED FLOOR ELEVATION FOR THE IMPROVEMENTS AND THE BASE FLOOD ELEVATION FOR THE PROPERTY. IN ADDITION, A FINAL CLEARANCE WILL NOT BE ISSUED UNTIL THE OWNER AND/OR CONTRACTOR HAS PROVIDED THE PLANNING DEPARTMENT A FINISHED FLOOR CONSTRUCTION ELEVATION CERTIFICATE CONFIRMING THAT ALL IMPROVEMENTS WERE CONSTRUCTED IN ACCORDANCE WITH THE TERMS OF THE INITIAL APPLICATION AND FLOOD PLAIN ADMINISTRATION DEVELOPMENT PERMIT. A SEPARATE PERMIT IS ALSO REQUIRED FOR INSTALLATION OF SEPTIC TANKS AND THE VERIFICATION THAT SEPTIC TANKS WERE INSTALLED IN COMPLIANCE WITH ALL LEGAL REQUIREMENTS. THIS APPLICATION IS SUBJECT TO CANCELLATION IF WORK OR CONSTRUCTION AUTHORIZED IS NOT COMMENCED WITHIN 6 MONTHS OR IF CONSTRUCTION OR WORK IS SUSPENDED OR ABANDONED FOR A PERIOD OF ONE YEAR AT ANY TIME AFTER WORK IS COMMENCED. APPLICANT/OWNER STATES THAT NO STRUCTURE EXISTS ON THIS TRACT OF LAND. IF FOUND IN VIOLATION APPROVED APPLICATION MAY BE REVOKED. APPROVED APPLICATION FEE SHALL BE DOUBLED FOR CONSTRUCTION COMMENCING AND/OR STRUCTURES MOVED IN PRIOR TO OBTAINING AN APPROVED APPLICATION. THE FORGOING IS A TRUE AND CORRECT DESCRIPTION OF THE IMPROVEMENTS CONTEMPLATED BY THE UNDERSIGNED APPLICANT, AND THE APPLICANT STATES THAT THE APPLICANT WILL HAVE FULL AUTHORITY OVER THE CONSTRUCTION OF SAME AND CONTRACTOR AND APPLICANT HEREBY AGREE TO COMPLY WITH ALL COUNTY REQUIREMENTS AND APPLICABLE PLAT AND/OR DEED RESTRICTIONS. APPLICANT AND CONTRACTOR HEREBY CERTIFY THAT EACH HAS READ AND EXAMINED THIS APPLICATION AND KNOW THE SAME TO BE TRUE AND CORRECT. ALL PROVISIONS OF LAWS AND REGULATIONS GOVERNING THIS TYPE OF WORK WILL BE COMPLIED WITH WHETHER SPECIFIED HEREIN OR NOT. THE GRANTING OF A PERMIT DOES NOT PRESUME TO GIVE AUTHORITY TO VIOLATE OR CANCEL THE PROVISIONS OF ANY OTHER STATE OR LOCAL LAW REGULATING CONSTRUCTION OR THE PERFORMANCE OF CONSTRUCTION. BY SIGNING THIS APPLICATION, APPLICANT AND CONTRACTOR AUTHORIZE REPRESENTATIVES OF THE COUNTY OF HIDALGO TO COME ON TO THE CONSTRUCTION SITE TO MONITOR CONTRACTOR'S AND APPLICANT'S COMPLIANCE WITH THE TERMS OF THE PERMIT AND THE COUNTY'S SUBDIVISION REGULATIONS. PLEASE CONTACT PLANNING DEPARTMENT 48 HOURS PRIOR TO POURING OF FOUNDATION FOR INSPECTION OF BUILDING SETBACKS FROM PROPERTY LINES AND FINISH FLOOR ELEVATION. NO CONSTRUCTION ALLOWED OVER ANY EASEMENTS. BUILDING SETBACKS AND FINISH FLOOR ELEVATIONS SHALL BE MET PRIOR TO POURING FOUNDATION OR WHEN MOVING IN A STRUCTURE.

Francisca Guerrero
Signature of Owner or Applicant

3-13-20
Date

SIERRA TITLE

CLOSER

803050

NOTICE OF CONFIDENTIALITY RIGHTS: IF YOU ARE A NATURAL PERSON, YOU MAY REMOVE OR STRIKE ANY OR ALL OF THE FOLLOWING INFORMATION FROM ANY INSTRUMENT THAT TRANSFERS AN INTEREST IN REAL PROPERTY BEFORE IT IS FILED FOR RECORD IN THE PUBLIC RECORDS: YOUR SOCIAL SECURITY NUMBER OR YOUR DRIVER'S LICENSE NUMBER.

GENERAL WARRANTY DEED

Date: October 18, 2017

Grantor: Arnela Torres and husband, Rogelio Castillo

Grantor's Mailing Address:

1000 E. Vermont Ave. Apt 8107
McAllen, Texas 78503
Hidalgo County

Grantee: Francisca G. Guerrero, a single person

Grantee's Mailing Address:

413 Elizabeth Moya St.
Edinburg, Texas 78542
Hidalgo County

Consideration: TEN AND NO/100THS DOLLARS (\$10.00) and other good and valuable consideration, the receipt and sufficiency of which are hereby acknowledged.

Property (including any improvements):

Lot 168, SAN CRISTOBAL SUBDIVISION, PHASE II, Hidalgo County, Texas, according to map thereof recorded in Volume 49, Pages 103 thru 107, Map Records of Hidalgo County, Texas.

IT IS UNDERSTOOD AND AGREED THAT GRANTOR IS NOT MAKING AND SPECIFICALLY DISCLAIMS ANY WARRANTIES OR REPRESENTATIONS OF ANY KIND OR CHARACTER, EXPRESS OR IMPLIED, WITH RESPECT TO THE PROPERTY (OTHER THAN GRANTOR'S WARRANTY OF TITLE TO THE PROPERTY AS SET FORTH HEREIN) INCLUDING, BUT NOT LIMITED TO, ALL WARRANTIES OR REPRESENTATIONS AS TO ZONING, TAX CONSEQUENCES, PHYSICAL OR ENVIRONMENTAL CONDITIONS, AVAILABILITY OF ACCESS, INGRESS OR EGRESS, OPERATING HISTORY OR PROJECTIONS, VALUATION, GOVERNMENTAL APPROVALS, GOVERNMENTAL REGULATIONS OR ANY OTHER MATTER OR THING RELATING TO OR AFFECTING THE PROPERTY, INCLUDING, WITHOUT LIMITATION, (I) THE VALUE, CONDITIONS, MERCHANTABILITY, MARKETABILITY, PROFITABILITY, SUITABILITY OR FITNESS FOR A PARTICULAR USE OR PURPOSE OF THE PROPERTY, (II) THE MANNER OR QUALITY OF THE CONSTRUCTION OR MATERIALS INCORPORATED INTO ANY OF THE PROPERTY AND (III) THE MANNER, QUALITY, STATE OF REPAIR OR LACK OF REPAIR OF THE PROPERTY. GRANTEE HAS NOT RELIED UPON AND WILL NOT RELY UPON, EITHER DIRECTLY OR INDIRECTLY, ANY REPRESENTATION OR WARRANTY OF GRANTOR OR ANY AGENT OF GRANTOR. GRANTEE REPRESENTS THAT IT IS A KNOWLEDGEABLE PURCHASER OF REAL ESTATE AND THAT IT IS RELYING SOLELY ON ITS OWN EXPERTISE AND THAT OF GRANTEE'S CONSULTANTS IN PURCHASING THE PROPERTY. GRANTEE HAS CONDUCTED SUCH INSPECTIONS

Grantor, for the Consideration and subject to the Reservations from Conveyance and the Exceptions to Conveyance and Warranty, grants, sells, and conveys to Grantee the Property, together with all and singular the rights and appurtenances thereto in any way belonging, to have and to hold it to Grantee and Grantee's heirs, successors, and assigns forever. Grantor binds Grantor and Grantor's heirs and successors to warrant and forever defend all and singular the Property to Grantee and Grantee's heirs, successors, and assigns against every person whomsoever lawfully claiming or to claim the same or any part thereof, except as to the Reservations from Conveyance and the Exceptions to Conveyance and Warranty.

When the context requires, singular nouns and pronouns include the plural.

[Handwritten signature]

Arnela Torres
[Handwritten signature]

Rogelio Castillo

STATE OF TEXAS)
COUNTY OF HIDALGO)

This instrument was acknowledged before me on October 19, 2017, by Arnela Torres.




[Handwritten signature]

Berta Vdales

Notary Public, State of Texas

STATE OF TEXAS)
COUNTY OF HIDALGO)

This instrument was acknowledged before me on October 19, 2017, by Rogelio Castillo.



[Handwritten signature]

Berta Vdales

Notary Public, State of Texas

PREPARED IN THE OFFICE OF:

GF#203050 BV
WINGATE LAW OFFICES, PLLC
7000 NORTH 10TH STREET
2ND FLOOR, STE. C5
McALLEN, TEXAS 78504
(TITLEDOS\203050-WD\ag)

AFTER RECORDING RETURN TO:

Francisca G. Guerrero
413 Elizabeth Moya St.
Edinburg, Texas 78542



PLANNING DEPARTMENT

County of Hidalgo

Rev. 01-08-20

Main Office
1304 South 25th Street
Edinburg, Texas 78542
956-318-2840
956-318-2844

Precinct No.3 Substation
2401 N. Moorefield Rd.
Mission, TX 78572
956-205-7045
956-205-7049

Sewer

Precinct 1 2 3 4

T.J. Arredondo, CFM
Director of Planning

Application No: N/A

HIDALGO COUNTY

CERTIFICATE OF PLAT AND UTILITY STATUS

UNDER TEXAS LOCAL GOVT. CODE SECTION 232.028(b)

WE THE UNDERSIGNED CERTIFY AS FOLLOWS:

Upon the application of:

Name: Jefferson Road Property, LLC

Approved by Environmental Health:	Temporary Service	Final Service
<u>Inspection/Permit No:</u>	Authorized Signature	Authorized Signature
<u>Date Approved:</u>	/ /	/ /

Address: P.O. Box 2604
Edinburg, TX 78540

Water Supplier: NAWSC

Utility Provider: M.V.E.C. AEP

Phone: 384-1307

Account/ESI No.: N/A
 Temporary Pole Permanent Service

regarding the land described as:

Commen Avila Ph. II Subdivision lots 109-254

on _____, 20____, the Hidalgo County Commissioners Court, at a meeting duly called and noticed in accordance with the Texas Open Meetings Act, made the following determinations regarding plat and utility status of the land herein described pursuant to Texas Local Government Code Section 232,028(b):

Fill in "yes" or "no" in each blank

- yes A plat has been prepared;
- yes A plat has been reviewed and approved by the Commissioners Court;
- yes water service facilities have been constructed or installed to service the subdivision under Local Government Code Section 232.023 and are fully operable;
- yes an organized sewage collection and treatment system is to be used, and under sewer service facilities have been constructed or installed to service the subdivision under Section 232.023 and are fully operable;
- NO individual septic systems are to be used, and lots in the subdivision can be adequately and legally served by septic systems under Section 232.023;
- yes electrical and gas facilities, if available, have been constructed or installed to service the subdivision under Section 232.023.

(Date approved 2-26-20);

(verified by Florsén);

(verified by [Signature]);

(verified by [Signature]);

(verified by Florsén);

Planning Department Authorized Signature

Hidalgo County Judge

Date

ATTEST:

Hidalgo County Clerk

Date



PLANNING DEPARTMENT

Rev. 06-03-15

County of Hidalgo

Main Office
1304 South 25th Street
Edinburg, Texas 78542
956-318-2840
956-318-2844

Precinct No.1 Substation
1902 Joe Stephens Ave.
Weslaco, TX 78596
956-968-4734
956-973-7850

Precinct No.3 Substation
2401 N. Moorefield Rd.
Mission, TX 78572
956-205-7045
956-205-7049

T.J. Arredondo, CFM
Director of Planning

Precinct 1 2 3 4

Application No: MA

REQUEST FOR HIDALGO COUNTY CERTIFICATE OF PLAT AND UTILITY STATUS UNDER TEXAS LOCAL GOVT. CODE SECTION 232.028(b)

In my status and for the land indicated below, which is located outside of any municipality, I request that the Hidalgo County Commissioners Court make the determinations regarding plat and utility status described in Texas Local Government Code § 232.028(b) and issue a certificate of such determinations:

PARTY MAKING REQUEST:

Name: Jefferson Road Property Investments, LLC

Address: PO Box 2604

Edinburg, TX 78540

Phone: (956) 386-1507

IDENTIFICATION OF LAND (e.g., lot and block number of recorded subdivision, designation on plat, address, description in deed, etc.):

Carmen Avila Subdivision Phase II: A 32.53 acre tract of land out of Tract 156, San Salvador del Tule Grant, Hidalgo County, Texas

105 109-254

STATUS OF PERSON OR ENTITY MAKING REQUEST:

- Subdivider
- Owner of lot in subdivision
- Resident of lot in a subdivision
- Entity that provides utility service

Requesting Party (Signature)

1-31-20

Date

ATTACHED COPY OF VERIFICATION OF OWNERSHIP OR RESIDENCY OF LOT:

- Deed
- Executory Contract
- Lease
- Rent Receipt
- Affidavit
- Other (describe) copy of subdiv. plat

.....
This part to be filled out by receiving county official:

Location of land verified and completed request accepted by Hidalgo County for processing on:

2/11/20
Date

Don Sesin
County Official



PLANNING DEPARTMENT

Rev. 01-08-20

County of Hidalgo

Main Office
1304 South 25th Street
Edinburg, Texas 78542
956-318-2840
956-318-2844

Precinct No.3 Substation
2401 N. Moorefield Rd.
Mission, TX 78572
956-205-7045
956-205-7049

10551's installed

Precinct 1 2 3 4

NA

T.J. Arredondo, CFM
Director of Planning

Application No: _____

HIDALGO COUNTY CERTIFICATE OF PLAT AND UTILITY STATUS UNDER TEXAS LOCAL GOVT. CODE SECTION 232.028(b)

WE THE UNDERSIGNED CERTIFY AS FOLLOWS:

Upon the application of:

Approved by Environmental Health:	Temporary Service	Final Service
_____	_____	_____
Inspection/Permit No:	Authorized Signature	Authorized Signature
Date Approved:	_____ / _____ / _____	_____ / _____ / _____

Name: J+DNC Management, LLC

Address: 2614 W. Freddy Amarez
Edinburg, TX 78539

Water Supplier: NWSC

Utility Provider: [] M.V.E.C. [] AEP

Phone: 318-09152

Account/ESI No.: NA
[] Temporary Pole [] Permanent Service

regarding the land described as:

Vista Ridge Area Ph. VII Lots. 701-738

on _____, 20____, the Hidalgo County Commissioners Court, at a meeting duly called and noticed in accordance with the Texas Open Meetings Act, made the following determinations regarding plat and utility status of the land herein described pursuant to Texas Local Government Code Section 232,028(b):

Fill in "yes" or "no" in each blank

yes
yes
yes

A plat has been prepared;
A plat has been reviewed and approved by the Commissioners Court;
water service facilities have been constructed or installed to service the subdivision under Local Government Code Section 232.023 and are fully operable;

(Date approved 2-20-20);

(verified by J. Forsein);

no

an organized sewage collection and treatment system is to be used, and under sewer service facilities have been constructed or installed to service the subdivision under Section 232.023 and are fully operable;

(verified by [Signature]);

yes

individual septic systems are to be used, and lots in the subdivision can be adequately and legally served by septic systems under Section 232.023;

(verified by [Signature]);

yes

electrical and gas facilities, if available, have been constructed or installed to service the subdivision under Section 232.023.

(verified by J. Forsein);

Planning Department Authorized Signature

Hidalgo County Judge

Date

ATTEST:

Hidalgo County Clerk

Date



PLANNING DEPARTMENT

Rev. 06-03-15

County of Hidalgo

Main Office
1304 South 25th Street
Edinburg, Texas 78542
956-318-2840
956-318-2844

Precinct No.1 Substation
1902 Joe Stephens Ave.
Weslaco, TX 78596
956-968-4734
956-973-7850

Precinct No.3 Substation
2401 N. Moorefield Rd.
Mission, TX 78572
956-205-7045
956-205-7049

Precinct 1 2 3 4

T.J. Arredondo, CFM
Director of Planning

Application No: NA

REQUEST FOR HIDALGO COUNTY CERTIFICATE OF PLAT AND UTILITY STATUS UNDER TEXAS LOCAL GOVT. CODE SECTION 232.028(b)

In my status and for the land indicated below, which is located outside of any municipality, I request that the Hidalgo County Commissioners Court make the determinations regarding plat and utility status described in Texas Local Government Code § 232.028(b) and issue a certificate of such determinations:

PARTY MAKING REQUEST:

Name: J&DMC Management, LLC

Address: 2614 W. Freddy Gonzalez

Edinburg, TX 78539

Phone: (956) 318-0956

IDENTIFICATION OF LAND (e.g., lot and block number of recorded subdivision, designation on plat, address, description in deed, etc.):

Vista Ridge Acres Phase VII: A 41.56 acre tract of land out of Lots 9, 10, 15 and 16, Block 77, Missouri-Texas Land & Irrigation Company's Subdivision, Hidalgo County, Texas lots 701-738

STATUS OF PERSON OR ENTITY MAKING REQUEST:

- Subdivider
- Owner of lot in subdivision
- Resident of lot in a subdivision
- Entity that provides utility service

Jared McClelland 2-6-20
Requesting Party (Signature) Date

ATTACHED COPY OF VERIFICATION OF OWNERSHIP OR RESIDENCY OF LOT:

- Deed
- Executory Contract
- Lease
- Rent Receipt
- Affidavit
- Other (describe) copy of subd. plat

.....
This part to be filled out by receiving county official:

Location of land verified and completed request accepted by Hidalgo County for processing on:

3/11/20
Date

Gen Sevin
County Official

11
SUBDIVISION PLAT OF:
**VISTA RIDGE ACRES
PHASE VII**

A 41.56 ACRE TRACT OF LAND OUT OF LOTS 9, 10, 15 AND 16, BLOCK 77, MISSOURI-TEXAS LAND AND IRRIGATION COMPANY'S SUBDIVISION, ACCORDING TO THE MAP OF PLAT THEREOF RECORDED UNDER COUNTY CLERK'S OFFICIAL RECORDS, HIDALGO COUNTY, TEXAS, AND ACCORDING TO ASSUMPTION WARRANTY DEED RECORDED UNDER COUNTY CLERK'S OFFICIAL RECORDS, HIDALGO COUNTY, TEXAS.

STATE OF TEXAS
COUNTY OF HIDALGO
I, **Arturo Galambos, Jr.**, Surveyor, do hereby certify that this plat is true and correct, and that I am a duly licensed Surveyor in the State of Texas.
ARTURO GALAMBOS, JR.
SURVEYOR
No. 4881
FILE NO. 4881
DATE: **6-5-19**

MISSOURI-TEXAS IRRIGATION COMPANY'S
ASSUMPTION WARRANTY DEED RECORDED UNDER COUNTY CLERK'S OFFICIAL RECORDS, HIDALGO COUNTY, TEXAS.
I, the undersigned, a Licensed Professional Engineer in the State of Texas, do hereby certify that the proper dimensions considerations have been given to this plat.
Arturo Galambos, Jr.
P.E.
DATE: **10-8-19**

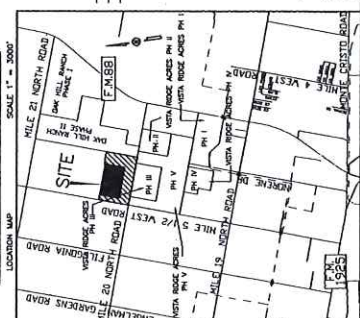


SCALE 1" = 100'

LOT	AREA (ACRES)	AREA (SQ. FT.)
1	0.00	0.00
2	0.00	0.00
3	0.00	0.00
4	0.00	0.00
5	0.00	0.00
6	0.00	0.00
7	0.00	0.00
8	0.00	0.00
9	0.00	0.00
10	0.00	0.00
11	0.00	0.00
12	0.00	0.00
13	0.00	0.00
14	0.00	0.00
15	0.00	0.00
16	0.00	0.00
17	0.00	0.00
18	0.00	0.00
19	0.00	0.00
20	0.00	0.00
21	0.00	0.00
22	0.00	0.00
23	0.00	0.00
24	0.00	0.00
25	0.00	0.00
26	0.00	0.00
27	0.00	0.00
28	0.00	0.00
29	0.00	0.00
30	0.00	0.00
31	0.00	0.00
32	0.00	0.00
33	0.00	0.00
34	0.00	0.00
35	0.00	0.00
36	0.00	0.00
37	0.00	0.00
38	0.00	0.00
39	0.00	0.00
40	0.00	0.00
41	0.00	0.00
42	0.00	0.00
43	0.00	0.00
44	0.00	0.00
45	0.00	0.00
46	0.00	0.00
47	0.00	0.00
48	0.00	0.00
49	0.00	0.00
50	0.00	0.00
51	0.00	0.00
52	0.00	0.00
53	0.00	0.00
54	0.00	0.00
55	0.00	0.00
56	0.00	0.00
57	0.00	0.00
58	0.00	0.00
59	0.00	0.00
60	0.00	0.00
61	0.00	0.00
62	0.00	0.00
63	0.00	0.00
64	0.00	0.00
65	0.00	0.00
66	0.00	0.00
67	0.00	0.00
68	0.00	0.00
69	0.00	0.00
70	0.00	0.00
71	0.00	0.00
72	0.00	0.00
73	0.00	0.00
74	0.00	0.00
75	0.00	0.00
76	0.00	0.00
77	0.00	0.00
78	0.00	0.00
79	0.00	0.00
80	0.00	0.00
81	0.00	0.00
82	0.00	0.00
83	0.00	0.00
84	0.00	0.00
85	0.00	0.00
86	0.00	0.00
87	0.00	0.00
88	0.00	0.00
89	0.00	0.00
90	0.00	0.00
91	0.00	0.00
92	0.00	0.00
93	0.00	0.00
94	0.00	0.00
95	0.00	0.00
96	0.00	0.00
97	0.00	0.00
98	0.00	0.00
99	0.00	0.00
100	0.00	0.00

LOT	AREA (ACRES)	AREA (SQ. FT.)
1	0.00	0.00
2	0.00	0.00
3	0.00	0.00
4	0.00	0.00
5	0.00	0.00
6	0.00	0.00
7	0.00	0.00
8	0.00	0.00
9	0.00	0.00
10	0.00	0.00
11	0.00	0.00
12	0.00	0.00
13	0.00	0.00
14	0.00	0.00
15	0.00	0.00
16	0.00	0.00
17	0.00	0.00
18	0.00	0.00
19	0.00	0.00
20	0.00	0.00
21	0.00	0.00
22	0.00	0.00
23	0.00	0.00
24	0.00	0.00
25	0.00	0.00
26	0.00	0.00
27	0.00	0.00
28	0.00	0.00
29	0.00	0.00
30	0.00	0.00
31	0.00	0.00
32	0.00	0.00
33	0.00	0.00
34	0.00	0.00
35	0.00	0.00
36	0.00	0.00
37	0.00	0.00
38	0.00	0.00
39	0.00	0.00
40	0.00	0.00
41	0.00	0.00
42	0.00	0.00
43	0.00	0.00
44	0.00	0.00
45	0.00	0.00
46	0.00	0.00
47	0.00	0.00
48	0.00	0.00
49	0.00	0.00
50	0.00	0.00
51	0.00	0.00
52	0.00	0.00
53	0.00	0.00
54	0.00	0.00
55	0.00	0.00
56	0.00	0.00
57	0.00	0.00
58	0.00	0.00
59	0.00	0.00
60	0.00	0.00
61	0.00	0.00
62	0.00	0.00
63	0.00	0.00
64	0.00	0.00
65	0.00	0.00
66	0.00	0.00
67	0.00	0.00
68	0.00	0.00
69	0.00	0.00
70	0.00	0.00
71	0.00	0.00
72	0.00	0.00
73	0.00	0.00
74	0.00	0.00
75	0.00	0.00
76	0.00	0.00
77	0.00	0.00
78	0.00	0.00
79	0.00	0.00
80	0.00	0.00
81	0.00	0.00
82	0.00	0.00
83	0.00	0.00
84	0.00	0.00
85	0.00	0.00
86	0.00	0.00
87	0.00	0.00
88	0.00	0.00
89	0.00	0.00
90	0.00	0.00
91	0.00	0.00
92	0.00	0.00
93	0.00	0.00
94	0.00	0.00
95	0.00	0.00
96	0.00	0.00
97	0.00	0.00
98	0.00	0.00
99	0.00	0.00
100	0.00	0.00

LOT	AREA (ACRES)	AREA (SQ. FT.)
1	0.00	0.00
2	0.00	0.00
3	0.00	0.00
4	0.00	0.00
5	0.00	0.00
6	0.00	0.00
7	0.00	0.00
8	0.00	0.00
9	0.00	0.00
10	0.00	0.00
11	0.00	0.00
12	0.00	0.00
13	0.00	0.00
14	0.00	0.00
15	0.00	0.00
16	0.00	0.00
17	0.00	0.00
18	0.00	0.00
19	0.00	0.00
20	0.00	0.00
21	0.00	0.00
22	0.00	0.00
23	0.00	0.00
24	0.00	0.00
25	0.00	0.00
26	0.00	0.00
27	0.00	0.00
28	0.00	0.00
29	0.00	0.00
30	0.00	0.00
31	0.00	0.00
32	0.00	0.00
33	0.00	0.00
34	0.00	0.00
35	0.00	0.00
36	0.00	0.00
37	0.00	0.00
38	0.00	0.00
39	0.00	0.00
40	0.00	0.00
41	0.00	0.00
42	0.00	0.00
43	0.00	0.00
44	0.00	0.00
45	0.00	0.00
46	0.00	0.00
47	0.00	0.00
48	0.00	0.00
49	0.00	0.00
50	0.00	0.00
51	0.00	0.00
52	0.00	0.00
53	0.00	0.00
54	0.00	0.00
55	0.00	0.00
56	0.00	0.00
57	0.00	0.00
58	0.00	0.00
59	0.00	0.00
60	0.00	0.00
61	0.00	0.00
62	0.00	0.00
63	0.00	0.00
64	0.00	0.00
65	0.00	0.00
66	0.00	0.00
67	0.00	0.00
68	0.00	0.00
69	0.00	0.00
70	0.00	0.00
71	0.00	0.00
72	0.00	0.00
73	0.00	0.00
74	0.00	0.00
75	0.00	0.00
76	0.00	0.00
77	0.00	0.00
78	0.00	0.00
79	0.00	0.00
80	0.00	0.00
81	0.00	0.00
82	0.00	0.00
83	0.00	0.00
84	0.00	0.00
85	0.00	0.00
86	0.00	0.00
87	0.00	0.00
88	0.00	0.00
89	0.00	0.00
90	0.00	0.00
91	0.00	0.00
92	0.00	0.00
93	0.00	0.00
94	0.00	0.00
95	0.00	0.00
96	0.00	0.00
97	0.00	0.00
98	0.00	0.00
99	0.00	0.00
100	0.00	0.00



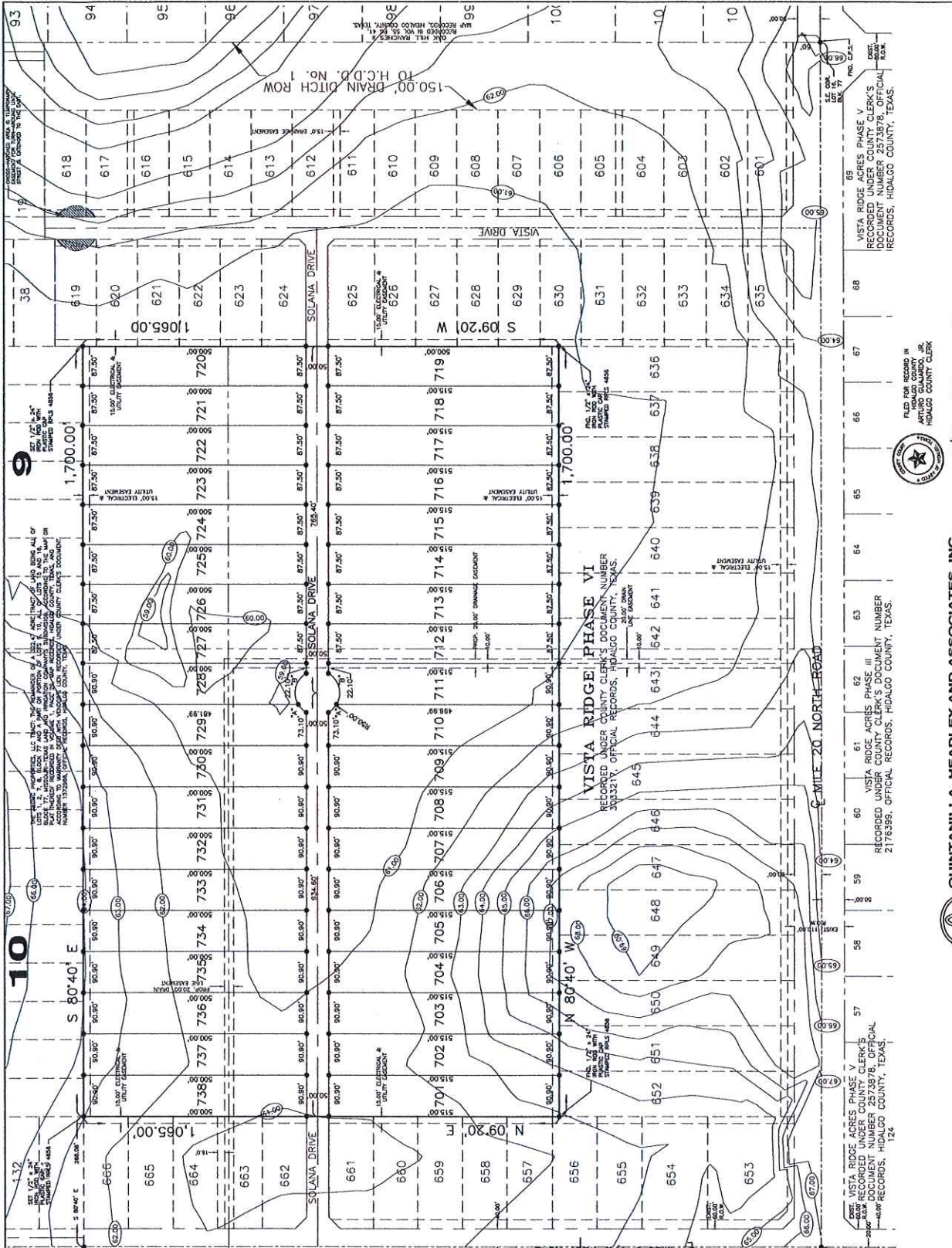
PRINCIPAL CONTRACTOR:
OWNER:
DATE:

Address: 124 E. STUBBS ST., DALLAS, TEXAS 75202
Phone: 972-443-1100
Fax: 972-443-1101
E-MAIL: info@quintanilla.com
WWW: www.quintanilla.com

QUINTANILLA, HEADLEY AND ASSOCIATES, INC.
CONSULTING ENGINEERS
LAND SURVEYORS
124 E. STUBBS ST.
DALLAS, TEXAS 75202
PHONE: 972-443-1100
FAX: 972-443-1101
ALP00000000-00000000

FILED FOR RECORD IN
OFFICE OF THE COUNTY CLERK
ARTURO GALAMBOS, JR.
HIDALGO COUNTY CLERK

ON: 06/05/2019 AT 02:55:17 AM
INSTRUMENT NUMBER: 20191127
OF THE MAP RECORDS OF HIDALGO COUNTY, TEXAS
DATE PREPARED BY: CHECKED BY: APPROVED BY:
FILED BY: CHECKED BY: APPROVED BY:
SHEET NO. 2 of 4



DEED VISTA RIDGE PHASE VI RECORDED UNDER COUNTY CLERK'S OFFICIAL RECORDS, HIDALGO COUNTY, TEXAS, DOCUMENT NUMBER 2573978, OFFICIAL