

PLANNING DEPT. PCTS 1 CERTIFICATE OF PLAT & UTILITY STATUS		
	APPLICANT	APPLICATION NO.
1.	RICHARD HERNANDEZ	1-3356
2.	MARIO OLIVAREZ	1-3489
	COMM. COURT: SEPTEMBER 22, 2020	



# PLANNING DEPARTMENT

Rev. 05-18-20

## County of Hidalgo

Main Office  
1304 South 25<sup>th</sup> Street  
Edinburg, Texas 78542  
956-318-2840  
956-318-2844

Precinct No. 1 Substation  
1902 Joe Stephens Ave.  
Weslaco, TX 78596  
956-968-4734  
956-973-7850

Precinct No.3 Substation  
2401 N. Moorefield Rd.  
Mission, TX 78572  
956-205-7045  
956-205-7049

Precinct 1 2 3 4

T.J. Arredondo, CFM  
Director of Planning

Application No: 1-3356

### HIDALGO COUNTY CERTIFICATE OF PLAT AND UTILITY STATUS UNDER TEXAS LOCAL GOVT. CODE SECTION 232.028(b)

WE THE UNDERSIGNED CERTIFY AS FOLLOWS:

Upon the application of:

Name: Richard Hernandez

Address: 302 Verde Ranch  
Donna Tx  
78537

Phone: 512-985-1010

Approved by Environmental Health:	Temporary Service	Final Service
_____	_____	_____
Inspection/Permit No:	Authorized Signature	Authorized Signature
Date Approved:	____/____/____	____/____/____

Water Supplier: NAWS

Utility Provider:  M.V.E.C.  AEP

Account/ESI No.: N/A  
 Temporary Pole  Permanent Service

regarding the land described as: Verde Ranch Lot 40

on \_\_\_\_\_, 20\_\_\_\_, the Hidalgo County Commissioners Court, at a meeting duly called and noticed in accordance with the Texas Open Meetings Act, made the following determinations regarding plat and utility status of the land herein described pursuant to Texas Local Government Code Section 232.028(b):

Fill in "yes" or "no" in each blank

- yes A plat has been prepared;
- yes A plat has been reviewed and approved by the Commissioners Court;
- yes water service facilities have been constructed or installed to service the subdivision under Local Government Code Section 232.023 and are fully operable;
- no an organized sewage collection and treatment system is to be used, and under sewer service facilities have been constructed or installed to service the subdivision under Section 232.023 and are fully operable;
- yes individual septic systems are to be used, and lots in the subdivision can be adequately and legally served by septic systems under Section 232.023;
- yes electrical and gas facilities, if available, have been constructed or installed to service the subdivision under Section 232.023.

(Date approved 10-5-05);

(verified by \_\_\_\_\_);

(verified by \_\_\_\_\_);

(verified by \_\_\_\_\_);

(verified by \_\_\_\_\_);

[Signature]  
Planning Department Authorized Signature

\_\_\_\_\_  
Hidalgo County Judge

\_\_\_\_\_  
Date

ATTEST: \_\_\_\_\_  
Hidalgo County Clerk

\_\_\_\_\_  
Date



# PLANNING DEPARTMENT

Rev. 05-18-20

## County of Hidalgo

Main Office  
1304 South 25<sup>th</sup> Street  
Edinburg, Texas 78542  
956-318-2840  
956-318-2844

Precinct No. 1 Substation  
1902 Joe Stephens Ave.  
Weslaco, TX 78596  
956-968-4734  
956-973-7850

Precinct No.3 Substation  
2401 N. Moorefield Rd.  
Mission, TX 78572  
956-205-7045  
956-205-7049

T.J. Arredondo, CFM  
Director of Planning

Precinct 1 2 3 4

Application No: 1-3356

### REQUEST FOR HIDALGO COUNTY CERTIFICATE OF PLAT AND UTILITY STATUS UNDER TEXAS LOCAL GOVT. CODE SECTION 232.028(b)

In my status and for the land indicated below, which is located outside of any municipality, I request that the Hidalgo County Commissioners Court make the determinations regarding plat and utility status described in Texas Local Government Code § 232.028(b) and issue a certificate of such determinations:

PARTY MAKING REQUEST:

Name: Richard Hernandez ~~III~~ <sup>IV AM</sup>

Address: 302 Verde Circle  
Donna TX 78537

Phone: 512-985-1010

IDENTIFICATION OF LAND (e.g., lot and block number of recorded subdivision, designation on plat, address, description in deed, etc.):

Neale Ranch lot 42

STATUS OF PERSON OR ENTITY MAKING REQUEST:

- Subdivider
- Owner of lot in subdivision
- Resident of lot in a subdivision
- Entity that provides utility service

Richard Hernandez  
Requesting Party (Signature)

9-9-20  
Date

ATTACHED COPY OF VERIFICATION OF OWNERSHIP OR RESIDENCY OF LOT:

- Deed
- Executory Contract
- Lease
- Rent Receipt
- Affidavit
- Other (describe) Permit

.....  
This part to be filled out by receiving county official:

Location of land verified and completed request accepted by Hidalgo County for processing on:

9/9/20  
Date

[Signature]  
County Official



1772283

## SPECIAL WARRANTY DEED WITH VENDOR'S LIEN

**Notice of confidentiality rights: If you are a natural person, you may remove or strike any of the following information from this instrument before it is filed for record in the public records: Your social security number or your driver's license number.**

Date: June 18, 2007

Grantor: Rhodes Enterprises, Inc., a Texas Corporation  
Grantor's Mailing Address:  
14901 N. Ware Road  
Edinburg, Texas 78541

Grantee: Richard Hernandez

Grantee's Mailing Address (including county):  
6904 South 1st Street, Apt A  
Austin, Texas 78745  
Travis County, Texas

Consideration: Ten Dollars and other valuable consideration paid by Grantee to Grantor, the receipt of which is hereby acknowledged, and the further consideration of a note of even date that is in the principal amount of Twenty-One Thousand One Hundred One Dollars and Seventy-One Cents (\$21,101.71), and is executed by Grantee, payable to the order of Grantor (the "Purchase Note"). The Purchase Note is secured by a vendor's lien retained in this deed and by a deed of trust of even date to Robert Geissler, Trustee.

Property (including any improvements):

Lot(s) 42, Verde Ranch Subdivision, as shown by the map or plat thereof recorded in Volume 48, Page 192-194, Map Records of Hidalgo County, Texas

Reservations from and Exceptions to Conveyance and Warranty:

1. Visible and apparent easements on or across the subject property;
2. Rights of parties in possession;
3. Easements, rights-of-way, and prescriptive rights, whether of record or not;
4. All recorded restrictions, reservations, covenants, conditions, oil and gas leases, mineral severances, and other instruments, other than liens and conveyances, that affect the property;
5. Rights of adjoining owners in any walls and fences situated on a common boundary;
6. Any discrepancies, conflicts, or shortages an area or boundary lines;
7. Any encroachments or overlapping of improvements;
8. All rights, obligations, and other matters emanating from and existing by reason of the creation, establishment, maintenance, and operation of any Water Improvement District, Irrigation District, or other applicable governmental district, agency, or authority;
9. Taxes for the current year and subsequent years, and subsequent assessments for prior years due to change in land usage or ownership;
10. The prior reservation or conveyance of all oil, gas, and other minerals previously reserved or conveyed by any parties having the right to do so;
11. All Easements, restrictions, set back lines, drainage swale requirements, and other matters shown on the plat of Verde Ranch Subdivision, as shown on the plat thereof, recorded in Volume 48, Page 192-194, of the Map records of Hidalgo County, Texas; and

12. Subdivision Restrictions filed for record in the Office of the County Clerk of Hidalgo County, Texas affecting the subject property.

**SAVE AND EXCEPT**, and there is hereby reserved unto Grantor, Grantor's successors and assigns, all oil, gas, and other minerals in, on, or under, or that may be produced from the Property, together with the right of ingress and egress at all times for the purpose of mining, drilling, exploring, operating, and developing said Property for oil, gas, and/or other minerals and removing the same therefrom.

**SAVE AND EXCEPT**, and there is hereby reserved unto Grantor, Grantor's successors and assigns, (to the fullest extent permitted by law) all water rights and rights to water (whether riparian, appropriative or otherwise) presently appended or annexed to said property.

If the Property is subject to an existing Lease for oil and gas, or oil, gas and other minerals, Grantor is entitled to receive the royalties and other benefits that are associated with the Property and payable under the Lease.

Grantor, for the consideration and subject to the reservations from, and exceptions to conveyance and warranty, grants, sells, and conveys to Grantee the Property, together with all and singular the rights and appurtenances thereto in any wise belonging, to have and hold it to Grantee, Grantee's heirs, executors, administrators, successors, or assigns forever. Grantor binds Grantor and Grantor's heirs, executors, administrators, and successors to warrant and forever defend all and singular the property to Grantee and Grantee's heirs, executors, administrators, successors, and assigns against every person whomsoever lawfully claiming or to claim the same or any part thereof, except as to the reservations from and exceptions to warranty, when the claim is by, through, or under Grantor, but not otherwise.

By the acceptance of this Deed, Grantee is taking the Property "as is", "where is" and "with all faults", and without any representations or warranties whatsoever, express or implied, written or oral, it being the intention of Grantor and Grantee to expressly negate and exclude all representations and warranties, including, but not limited to (i) the physical condition of the property or any element thereof, including, without limitation, warranties related to suitability for habitation, merchantability or fitness for a particular purpose; (ii) the nature or quality of construction, structural design and engineering of any improvements; (iii) the quality of the labor and materials included in any improvements; (iv) the soil conditions; drainage or other conditions existing at the property with respect to any particular purpose, developmental potential or otherwise; (v) all warranties created by any affirmation of fact or promise or by any description of the property; and (vi) all other warranties and representations whatsoever, except the warranty of title expressly set forth herein.

The vendor's lien against and superior title to the property are retained until the Purchase Note is fully paid according to its terms, at which time this deed shall become absolute. When the context requires, singular nouns and pronouns include the plural.

Rhodes Enterprises, Inc., a Texas Corporation

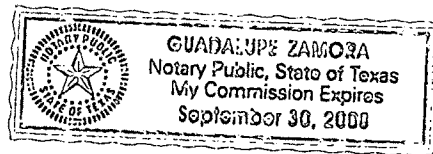
BY:   
Ken DeJarnett, Chief Executive Officer

(Acknowledgment)

State of Texas  
County of Hidalgo

This instrument was acknowledged before me on the 18 day of June, 2007, by Ken DeJarnett, Chief Executive Officer of Rhodes Enterprises, Inc., a Texas Corporation on behalf of said Texas Corporation.

  
Notary Public, State of Texas





COUNTY OF HIDALGO  
PLANNING DEPARTMENT

Main Office	Precinct No. 1 Substation	Precinct No. 3 Substation
1304 South 25th Street	1902 Joe Stephens Ave.	2401 N. Moorefield Rd.
Edinburg, Texas 78542	Weslaco, Texas 78596	Mission, Texas 78572
Ph: 956-318-2840	Ph: 956-968-4734	Ph: 956-205-7045
Fax: 956-318-2844	Fax: 956-973-7850	Fax: 956-205-7049


Permit No.: Permit 1-3356  
Receipt No.: 013317  
V3095-00-000-0042-00

HERNANDEZ RICHARD  
1415 W. BUS. 83  
DONNA, TX 78537  
(512) 985-1010  
(512) 985-1010

- [1] Contractor: SELF
- [2] Water System: North Alamo WSC
- [3] Class of Work: 25 Residential, new, Single Family Dwelling
- [4] Size of Structure: 1080Sq.Ft.
- [5] Legal Description: VERDE RANCH LOT 42
- [6] Location: WISCONSIN & VALVERDE
- [7] Sewage: N/A
- [8] Construction Type: Wood
- [9] Est. Cost of Construction: \$37500
- [10] Flood Zone: Zone C

Community Panel Number: 4803340425C  
Precinct: 1  
Certification of Elevation Required: No  
Setbacks: Front 25', Rear 20', Side 6', Side 6', Corner '  
Special Conditions: **MUST COMPLY WITH ALL COUNTY SETBACKS & REGULATIONS**  
Description: Permit 1-3356  
Price: \$30.00  
**Total Amount.....\$30.00**


Method of Payment: Cash  
Check/M.O.#:  
Payment: \$40.00  
Change Due: \$10.00  
Application: leo.najera  
Inspector: leo.najera  
Receipt: leo.najera

  
Cashier

7/17/20  
Date

[NOTICE]

ALL SETBACKS AND FINISH FLOOR ELEVATIONS SHALL BE IN COMPLIANCE WITH THE SUBDIVISION PLAT AND/OR DEED RESTRICTIONS. NO CONSTRUCTION ALLOWED OVER ANY EASEMENTS. NO MORE THAN ONE SINGLE FAMILY RESIDENCE PER LOT. APPLICANT SHALL COMPLY WITH ALL THE PLAT AND OR DEED RESTRICTIONS AND REQUIREMENTS AFFECTING THE LOT. APPLICANT ACKNOWLEDGES THAT NO FURTHER DIVISION OF THE DESCRIBED PROPERTY SHALL BE DONE WITHOUT FIRST PREPARING A SUBDIVISION PLAT IN ACCORDANCE WITH HIDALGO COUNTY SUBDIVISION RULES, TEXAS LOCAL GOVERNMENT CODE AND/OR TEXAS WATER DEVELOPMENT BOARD MODEL SUBDIVISION RULES. A CLEARANCE WILL NOT BE ISSUED FOR ANY PROPERTY LOCATED IN AN AREA DESIGNATED AS ZONE 'A', 'AE', 'AH' OR 'AO' UNTIL THE OWNER AND/OR CONTRACTOR HAS PROVIDED THE PLANNING DEPARTMENT A DEVELOPMENT PERMIT APPROVED BY THE COUNTY OF HIDALGO FLOOD PLAIN administrator INCLUDING AN ELEVATION CERTIFICATE REFLECTING THE PROPOSED FINISHED FLOOR ELEVATION FOR THE IMPROVEMENTS AND THE BASE FLOOD ELEVATION FOR THE PROPERTY. IN ADDITION, A FINAL CLEARANCE WILL NOT BE ISSUED UNTIL THE OWNER AND/OR CONTRACTOR HAS PROVIDED THE PLANNING DEPARTMENT A FINISHED FLOOR CONSTRUCTION ELEVATION CERTIFICATE CONFIRMING THAT ALL IMPROVEMENTS WERE CONSTRUCTED IN ACCORDANCE WITH THE TERMS OF THE INITIAL APPLICATION AND FLOOD PLAIN ADMINISTRATION DEVELOPMENT PERMIT. A SEPARATE PERMIT IS ALSO REQUIRED FOR INSTALLATION OF SEPTIC TANKS AND THE VERIFICATION THAT SEPTIC TANKS WERE INSTALLED IN COMPLIANCE WITH ALL LEGAL REQUIREMENTS. THIS APPLICATION IS SUBJECT TO CANCELLATION IF WORK OR CONSTRUCTION AUTHORIZED IS NOT COMMENCED WITHIN 6 MONTHS OR IF CONSTRUCTION OR WORK IS SUSPENDED OR ABANDONED FOR A PERIOD OF ONE YEAR AT ANY TIME AFTER WORK IS COMMENCED. APPLICANT/OWNER STATES THAT NO STRUCTURE EXISTS ON THIS TRACT OF LAND. IF FOUND IN VIOLATION APPROVED APPLICATION MAY BE REVOKED. APPROVED APPLICATION FEE SHALL BE DOUBLED FOR CONSTRUCTION COMMENCING AND/OR STRUCTURES MOVED IN PRIOR TO OBTAINING AN APPROVED APPLICATION. THE FORGOING IS A TRUE AND CORRECT DESCRIPTION OF THE IMPROVEMENTS CONTEMPLATED BY THE UNDERSIGNED APPLICANT, AND THE APPLICANT STATES THAT THE APPLICANT WILL HAVE FULL AUTHORITY OVER THE CONSTRUCTION OF SAME AND CONTRACTOR AND APPLICANT HEREBY AGREE TO COMPLY WITH ALL COUNTY REQUIREMENTS AND APPLICABLE PLAT AND/OR DEED RESTRICTIONS. APPLICANT AND CONTRACTOR HEREBY CERTIFY THAT EACH HAS READ AND EXAMINED THIS APPLICATION AND KNOW THE SAME TO BE TRUE AND CORRECT. ALL PROVISIONS OF LAWS AND REGULATIONS GOVERNING THIS TYPE OF WORK WILL BE COMPLIED WITH WHETHER SPECIFIED HEREIN OR NOT. THE GRANTING OF A PERMIT DOES NOT PRESUME TO GIVE AUTHORITY TO VIOLATE OR CANCEL THE PROVISIONS OF ANY OTHER STATE OR LOCAL LAW REGULATING CONSTRUCTION OR THE PERFORMANCE OF CONSTRUCTION. BY SIGNING THIS APPLICATION, APPLICANT AND CONTRACTOR AUTHORIZE REPRESENTATIVES OF THE COUNTY OF HIDALGO TO COME ON TO THE CONSTRUCTION SITE TO MONITOR CONTRACTOR'S AND APPLICANT'S COMPLIANCE WITH THE TERMS OF THE PERMIT AND THE COUNTY'S SUBDIVISION REGULATIONS. PLEASE CONTACT PLANNING DEPARTMENT 48 HOURS PRIOR TO POURING OF FOUNDATION FOR INSPECTION OF BUILDING SETBACKS FROM PROPERTY LINES AND FINISH FLOOR ELEVATION. NO CONSTRUCTION ALLOWED OVER ANY EASEMENTS. BUILDING SETBACKS AND FINISH FLOOR ELEVATIONS SHALL BE MET PRIOR TO POURING FOUNDATION OR WHEN MOVING IN A STRUCTURE.

  
Signature of Owner or Applicant

\_\_\_\_\_  
Date



# PLANNING DEPARTMENT

## County of Hidalgo

Rev. 05-18-20

Main Office  
1304 South 25<sup>th</sup> Street  
Edinburg, Texas 78542  
956-318-2840  
956-318-2844

Precinct No. 1 Substation  
1902 Joe Stephens Ave.  
Weslaco, TX 78596  
956-968-4734  
956-973-7850

Precinct No.3 Substation  
2401 N. Moorefield Rd.  
Mission, TX 78572  
956-205-7045  
956-205-7049

T.J. Arredondo, CFM  
Director of Planning

Precinct 1 2 3 4

Application No: 1-3489

### HIDALGO COUNTY CERTIFICATE OF PLAT AND UTILITY STATUS UNDER TEXAS LOCAL GOVT. CODE SECTION 232.028(b)

WE THE UNDERSIGNED CERTIFY AS FOLLOWS:

Upon the application of:

Name: Mario Olivarez

Address: 402 Teran St.  
Weslaco TX 78577

Phone: 956 890-0000 - Jorge Flores

Approved by Environmental Health:	Temporary Service	Final Service
_____	_____	_____
Inspection/Permit No:	Authorized Signature	Authorized Signature
Date Approved: <u>1 / 1</u>	_____	<u>Pre-Installed</u> <u>9 / 15 / 2020</u>

Water Supplier: M.I. Tava

Utility Provider:  M.V.E.C.  AEP

Account/ESI No.: 10038789472778413  
 Temporary Pole  Permanent Service

regarding the land described as:

402 Teran St. lot 39 Los Ranchitos de Progreso

on \_\_\_\_\_, 20\_\_\_\_, the Hidalgo County Commissioners Court, at a meeting duly called and noticed in accordance with the Texas Open Meetings Act, made the following determinations regarding plat and utility status of the land herein described pursuant to Texas Local Government Code Section 232.028(b):

Fill in "yes" or "no" in each blank

- yes A plat has been prepared;
- yes A plat has been reviewed and approved by the Commissioners Court;
- yes water service facilities have been constructed or installed to service the subdivision under Local Government Code Section 232.023 and are fully operable;
- no an organized sewage collection and treatment system is to be used, and under sewer service facilities have been constructed or installed to service the subdivision under Section 232.023 and are fully operable;
- yes individual septic systems are to be used, and lots in the subdivision can be adequately and legally served by septic systems under Section 232.023;
- yes electrical and gas facilities, if available, have been constructed or installed to service the subdivision under Section 232.023.

(Date approved 12-14-04;

(verified by \_\_\_\_\_);

(verified by \_\_\_\_\_);

(verified by \_\_\_\_\_);

(verified by \_\_\_\_\_);

Planning Department Authorized Signature

Hidalgo County Judge

Date

ATTEST:

Hidalgo County Clerk

Date



# PLANNING DEPARTMENT

## County of Hidalgo

Main Office  
1304 South 25<sup>th</sup> Street  
Edinburg, Texas 78542  
956-318-2840  
956-318-2844

Precinct No. 1 Substation  
1902 Joe Stephens Ave.  
Weslaco, TX 78596  
956-968-4734  
956-973-7850

Precinct No.3 Substation  
2401 N. Moorefield Rd.  
Mission, TX 78572  
956-205-7045  
956-205-7049

Precinct 1 2 3 4

T.J. Arredondo, CFM  
Director of Planning

Application No: 1-3489

### REQUEST FOR HIDALGO COUNTY CERTIFICATE OF PLAT AND UTILITY STATUS UNDER TEXAS LOCAL GOVT. CODE SECTION 232.028(b)

In my status and for the land indicated below, which is located outside of any municipality, I request that the Hidalgo County Commissioners Court make the determinations regarding plat and utility status described in Texas Local Government Code § 232.028(b) and issue a certificate of such determinations:

#### PARTY MAKING REQUEST:

Name: MARIO A. OLIVARES

Address: 220 E. DIAZ ST.

PHARR, TX 78577

Phone: 956-777-9236

IDENTIFICATION OF LAND (e.g., lot and block number of recorded subdivision, designation on plat, address, description in deed, etc.):

Los Berchitos de <sup>AU</sup> ~~San~~ Progreso Ph 1 lot 39  
AU

#### STATUS OF PERSON OR ENTITY MAKING REQUEST:

- Subdivider
- Owner of lot in subdivision
- Resident of lot in a subdivision
- Entity that provides utility service

[Signature]  
Requesting Party (Signature)

9/15/20  
Date

#### ATTACHED COPY OF VERIFICATION OF OWNERSHIP OR RESIDENCY OF LOT:

- Deed
- Executory Contract
- Lease
- Rent Receipt
- Affidavit
- Other (describe) Permit

.....  
This part to be filled out by receiving county official:

Location of land verified and completed request accepted by Hidalgo County for processing on:

9/16/20  
Date

[Signature]  
County Official

CHARGE San Jacinto Title Services-McAllen

GF# 182433795 Close: MM

**AFTER RECORDING MAIL TO:**

Mario Alberto Olivares  
220 E Diaz  
Pharr, TX 78577

Prepared By:

Robertson Anschutz Vettors  
1500 CityWest Boulevard, Ste. 700  
Houston, TX 77042

**GENERAL WARRANTY DEED**

**NOTICE OF CONFIDENTIALITY RIGHTS: IF YOU ARE A NATURAL PERSON, YOU MAY REMOVE OR STRIKE ANY OR ALL OF THE FOLLOWING INFORMATION FROM ANY INSTRUMENT THAT TRANSFERS AN INTEREST IN REAL PROPERTY BEFORE IT IS FILED FOR RECORD IN THE PUBLIC RECORDS: YOUR SOCIAL SECURITY NUMBER OR YOUR DRIVER'S LICENSE NUMBER.**

STATE OF TEXAS

§  
§  
§

ss.: KNOW ALL MEN BY THESE PRESENTS:

COUNTY OF HIDALGO

THAT **Gilberto Tanguma and Rosario Tanguma, husband and wife**, hereinafter called "Grantor", for and in consideration of the sum of Ten Dollars (\$10.00) and other good and valuable consideration to Grantor in hand paid by **Mario Alberto Olivares, a single man**, hereinafter called "Grantee", whose mailing address is **220 E Diaz, Pharr, TX 78577**, the receipt and sufficiency of which is hereby acknowledged, and the further consideration of the execution and delivery by said Grantee of one certain Promissory Note in the principal sum of **Fifty Thousand Four Hundred Sixty-Seven Dollars (\$50,467.00)**, of even date herewith, payable to the order of **Security Service Federal Credit Union**, hereinafter called "Mortgagee", bearing interest at the rate therein provided; said Note containing attorney's fee clause and various acceleration of maturity clauses in case of default, and being secured by Vendor's Lien and Superior Title retained herein in favor of said Mortgagee, and also being secured by Deed of Trust of even date herewith from Grantee to **Ruth W. Garner**, Trustee, Grantor has GRANTED, SOLD and CONVEYED, and by these presents does GRANT, SELL and CONVEY, unto said Grantee, the following described Property located in **HIDALGO** County, Texas, to-wit:



\* M C W R N T D E E D \*

**Lot Thirty Nine (39), RANCHITOS DE PROGRESSO PHASE I SUBDIVISION, Hidalgo County, Texas, according to the map or plat thereof recorded in Volume 46, Page 159-161, Map Records, Hidalgo County, Texas, reference to which is here made for all purposes**

Together with Grantor's right, title and interest in all system memberships and/or ownership certificates in any non-municipal water and/or sewer systems serving said Property.

Mortgagee has, at the special instance and request of Grantee, paid to Grantor a portion of the purchase price of the Property hereinabove described, as evidenced by the above described Note, and thus said Vendor's Lien and Deed of Trust Lien against said Property securing the payment of said Note, are hereby assigned, transferred and delivered to Mortgagee, Grantor hereby conveying to said Mortgagee the said Superior Title to said property, subrogating said Mortgagee to all the rights and remedies of Grantor in the Property by virtue of said liens.

TO HAVE AND TO HOLD the above described Property, together with all and singular the rights and appurtenances thereunto in anywise belonging to said Grantee, Grantee's heirs and assigns, forever, AND Grantor does hereby bind Grantor, Grantor's successors and assigns, to WARRANT and FOREVER DEFEND all and singular the said Property unto said Grantee, Grantee's heirs and assigns, against every person whomsoever lawfully claiming or to claim the same or any part thereof.

**NOTWITHSTANDING** any provision in this general warranty deed to the contrary, Grantees acknowledges and agrees that Grantor has not made, does not make and specifically negates and disclaims any representations, warranties, promises, covenants, agreements or guarantees of any kind or character whatsoever, whether express or implied, oral or written, past, present or future, of, as to, concerning or with respect to (a) the value, nature, quality or condition of the Property; (b) the suitability of the Property for any and all activities and uses of purchaser; (c) the merchantability, profitability or fitness for a particular purpose of the Property; (d) the manner or quality of the construction or materials, if any, incorporated into the Property; and (e) the manner, quality, state of repair or lack of repair of the Property.

**\*\*THE REMAINDER OF THIS PAGE INTENTIONALLY LEFT BLANK\*\***





This conveyance is made subject to all and singular the restrictions, easements, exceptions, conditions and covenants, if any, applicable to and enforceable against the above-described Property as shown by the records of said County, as well as ad valorem taxes for current and subsequent years.

But it is expressly agreed that the Vendor's Lien and Superior Title is retained in favor of the Payee of said Note against the above-described Property and improvements, until said Note and all interest thereon shall have been fully paid according to the terms thereof, when this Deed shall become absolute.

When this Deed is executed by more than one person, or when the Grantee is more than one person, the instrument shall read as though pertinent verbs, nouns and pronouns were changed correspondingly, and when executed by or to a corporation, the words "heirs, executors and administrators" or "heirs and assigns" shall be construed to mean "successors and assigns".

EXECUTED this 18th day of June, 2018.

  
\_\_\_\_\_  
Gilberto Tanguma

  
\_\_\_\_\_  
Rosario Tanguma



**INDIVIDUAL(S) ACKNOWLEDGMENT**

State of Texas §

County of Hidalgo §

This instrument was acknowledged before me on June 18, 2018  
by **Gilberto Tanguma and Rosario Tanguma.**


*[Handwritten Signature]*

Notary Public

My Commission Expires:

\_\_\_\_\_

Printed Name of Notary Public



\* M C W R N T D E E D \*



Chapter 232, Texas Local Government Code

8/24/2020 2:39:53 PM

COUNTY OF HIDALGO  
PLANNING DEPARTMENT

Main Office	Precinct No. 1 Substation	Precinct No. 3 Substation
1304 South 25th Street	1902 Joe Stephens Ave.	2401 N. Moorefield Rd.
Edinburg, Texas 78542	Weslaco, Texas 78596	Mission, Texas 78572
Ph: 956-318-2840	Ph: 956-968-4734	Ph: 956-205-7045
Fax: 956-318-2844	Fax: 956-973-7850	Fax: 956-205-7049

Permit No.: Permit 1-3489  
Receipt No.: 013931  
R0940-01-000-0039-00


OLIVARES MARIO A  
402 TERAN ST  
WESLACO, TX 78596  
(956) 890-0000  
(956) 890-0000

- [1] Contractor: SELF
- [2] Water System: North Alamo WSC
- [3] Class of Work: 25 Residential, new, Single Family Dwelling
- [4] Size of Structure: 4649Sq.Ft.
- [5] Legal Description: RANCHITOS DE PROGRESSO PH 1 LOT  
39
- [6] Location: FM 88 & HWY 281
- [7] Sewage: N/A
- [8] Construction Type: Wood
- [9] Est. Cost of Construction: \$250000
- [10] Flood Zone: Zone B

Community Panel Number: 4803340525B  
Precinct: 1  
Certification of Elevation Required: No  
Setbacks: Front 25', Rear 25', Side 6', Side 6', Corner '  
Special Conditions: must comply with all county setbacks and regulations  
Description: Permit 1-3489  
Price: \$30.00

**Total Amount.....\$30.00**

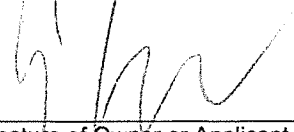
Method of Payment: Cash  
Check/M.O.#:  
Payment: \$30.00  
Change Due: \$0.00  
Application: alyssa.ulloa  
Inspector: gilbert.mata  
Receipt: alyssa.ulloa

  
Cashier

8/24/20  
Date

[NOTICE]

ALL SETBACKS AND FINISH FLOOR ELEVATIONS SHALL BE IN COMPLIANCE WITH THE SUBDIVISION PLAT AND/OR DEED RESTRICTIONS. NO CONSTRUCTION ALLOWED OVER ANY EASEMENTS. NO MORE THAN ONE SINGLE FAMILY RESIDENCE PER LOT. APPLICANT SHALL COMPLY WITH ALL THE PLAT AND OR DEED RESTRICTIONS AND REQUIREMENTS AFFECTING THE LOT. APPLICANT ACKNOWLEDGES THAT NO FURTHER DIVISION OF THE DESCRIBED PROPERTY SHALL BE DONE WITHOUT FIRST PREPARING A SUBDIVISION PLAT IN ACCORDANCE WITH HIDALGO COUNTY SUBDIVISION RULES, TEXAS LOCAL GOVERNMENT CODE AND/OR TEXAS WATER DEVELOPMENT BOARD MODEL SUBDIVISION RULES. A CLEARANCE WILL NOT BE ISSUED FOR ANY PROPERTY LOCATED IN AN AREA DESIGNATED AS ZONE 'A', 'AE', 'AH' OR 'AO' UNTIL THE OWNER AND/OR CONTRACTOR HAS PROVIDED THE PLANNING DEPARTMENT A DEVELOPMENT PERMIT APPROVED BY THE COUNTY OF HIDALGO FLOOD PLAIN administrator INCLUDING AN ELEVATION CERTIFICATE REFLECTING THE PROPOSED FINISHED FLOOR ELEVATION FOR THE IMPROVEMENTS AND THE BASE FLOOD ELEVATION FOR THE PROPERTY. IN ADDITION, A FINAL CLEARANCE WILL NOT BE ISSUED UNTIL THE OWNER AND/OR CONTRACTOR HAS PROVIDED THE PLANNING DEPARTMENT A FINISHED FLOOR CONSTRUCTION ELEVATION CERTIFICATE CONFIRMING THAT ALL IMPROVEMENTS WERE CONSTRUCTED IN ACCORDANCE WITH THE TERMS OF THE INITIAL APPLICATION AND FLOOD PLAIN ADMINISTRATION DEVELOPMENT PERMIT. A SEPARATE PERMIT IS ALSO REQUIRED FOR INSTALLATION OF SEPTIC TANKS AND THE VERIFICATION THAT SEPTIC TANKS WERE INSTALLED IN COMPLIANCE WITH ALL LEGAL REQUIREMENTS. THIS APPLICATION IS SUBJECT TO CANCELLATION IF WORK OR CONSTRUCTION AUTHORIZED IS NOT COMMENCED WITHIN 6 MONTHS OR IF CONSTRUCTION OR WORK IS SUSPENDED OR ABANDONED FOR A PERIOD OF ONE YEAR AT ANY TIME AFTER WORK IS COMMENCED. APPLICANT/OWNER STATES THAT NO STRUCTURE EXISTS ON THIS TRACT OF LAND. IF FOUND IN VIOLATION APPROVED APPLICATION MAY BE REVOKED. APPROVED APPLICATION FEE SHALL BE DOUBLED FOR CONSTRUCTION COMMENCING AND/OR STRUCTURES MOVED IN PRIOR TO OBTAINING AN APPROVED APPLICATION. THE FORGOING IS A TRUE AND CORRECT DESCRIPTION OF THE IMPROVEMENTS CONTEMPLATED BY THE UNDERSIGNED APPLICANT, AND THE APPLICANT STATES THAT THE APPLICANT WILL HAVE FULL AUTHORITY OVER THE CONSTRUCTION OF SAME AND CONTRACTOR AND APPLICANT HEREBY AGREE TO COMPLY WITH ALL COUNTY REQUIREMENTS AND APPLICABLE PLAT AND/OR DEED RESTRICTIONS. APPLICANT AND CONTRACTOR HEREBY CERTIFY THAT EACH HAS READ AND EXAMINED THIS APPLICATION AND KNOW THE SAME TO BE TRUE AND CORRECT. ALL PROVISIONS OF LAWS AND REGULATIONS GOVERNING THIS TYPE OF WORK WILL BE COMPLIED WITH WHETHER SPECIFIED HEREIN OR NOT. THE GRANTING OF A PERMIT DOES NOT PRESUME TO GIVE AUTHORITY TO VIOLATE OR CANCEL THE PROVISIONS OF ANY OTHER STATE OR LOCAL LAW REGULATING CONSTRUCTION OR THE PERFORMANCE OF CONSTRUCTION. BY SIGNING THIS APPLICATION, APPLICANT AND CONTRACTOR AUTHORIZE REPRESENTATIVES OF THE COUNTY OF HIDALGO TO COME ON TO THE CONSTRUCTION SITE TO MONITOR CONTRACTOR'S AND APPLICANT'S COMPLIANCE WITH THE TERMS OF THE PERMIT AND THE COUNTY'S SUBDIVISION REGULATIONS. PLEASE CONTACT PLANNING DEPARTMENT 48 HOURS PRIOR TO POURING OF FOUNDATION FOR INSPECTION OF BUILDING SETBACKS FROM PROPERTY LINES AND FINISH FLOOR ELEVATION. NO CONSTRUCTION ALLOWED OVER ANY EASEMENTS. BUILDING SETBACKS AND FINISH FLOOR/ELEVATIONS SHALL BE MET PRIOR TO POURING FOUNDATION OR WHEN MOVING IN A STRUCTURE.

  
Signature of Owner or Applicant

08/24/20  
Date