



HIDALGO COUNTY PLANNING DEPARTMENT

T.J. Arredondo, CFM
Director of Planning

1304 SOUTH 25TH STREET
EDINBURG TEXAS 78539
Tel. 956-318-2840 Fax. 956-318-2844

HIDALGO COUNTY COMMISSIONERS COURT MEETING

DATE: 11-24-2020

PROPOSED VIRIDIAN ESTATES SUBDIVISION PRECINCT No. 1.

ENGINEER: NAIN ENGINEERING LLC. DEVELOPER: DII INVESTMENTS, LLC.

PRELIMINARY APPROVAL FINAL APPROVAL FINAL APPROVAL WITH FINANCIAL GUARANTEE WITH VARIANCE

NUMBER OF LOTS: 30 *SINGLE FAMILY *MULTI-FAMILY COMMERCIAL INDUSTRIAL

ESTIMATED NUMBER OF STREETLIGHTS: 13

FILLING STATIONS: 4

LOCATION DESCRIPTION: EAST OF MILE 6 WEST ROAD APPROXIMATELY ½ MILE OF MILE 10 NORTH ROAD.

SUBDIVISION LIES WITHIN THE: ETJ OF WESLACO AND WAS APPROVED BY THE P&Z AND CITY COMMISSION OF SAID CITY

DRAINAGE REPORT WAS APPROVED BY HCDD#1: ON 10-01-2020 PROPERTY LIES WITHIN FLOOD ZONE: "X" AS PER FEMA.

DRAINAGE DESIGN: DRAINAGE WILL BE PROVIDED BY STORM SEWER SYSTEM AND DETENTION WILL BE PROVIDED BY WIDENING THE EXISTING DRAIN DITCH.

ROAD R.O.W. DEDICATION: NO ROW DEDICATION IS REQUIRED.

H.C.R.O.W. PRELIMINARY APPROVAL DATE: 9-22-2020 BY, DANNY GUZMAN, PCT. 1 R.O.W. AGENT

H.C.H.D. PRELIMINARY APPROVAL DATE: 11-17-2020 BY, ENVIRONMENTAL HEALTH DIVISION

SEWER SYSTEM: OSSF'S

WATER SERVICE PROVIDER: NAWSC EXISTING LINE SIZE: 8" LOCATION: MILE 6 WEST ROAD.

H.C.E.O.C. PRELIMINARY APPROVAL DATE: 11-17-2020 BY ENVIRONMENTAL COMPLIANCE COORDINATOR

LARGE CONSTRUCTION

The applicant has submitted the required NOI as per Part II, Section E of the TPDES General Permit for Construction Activities (TXR150000) along with a copy of the Erosion Control Plan for the proposed project.

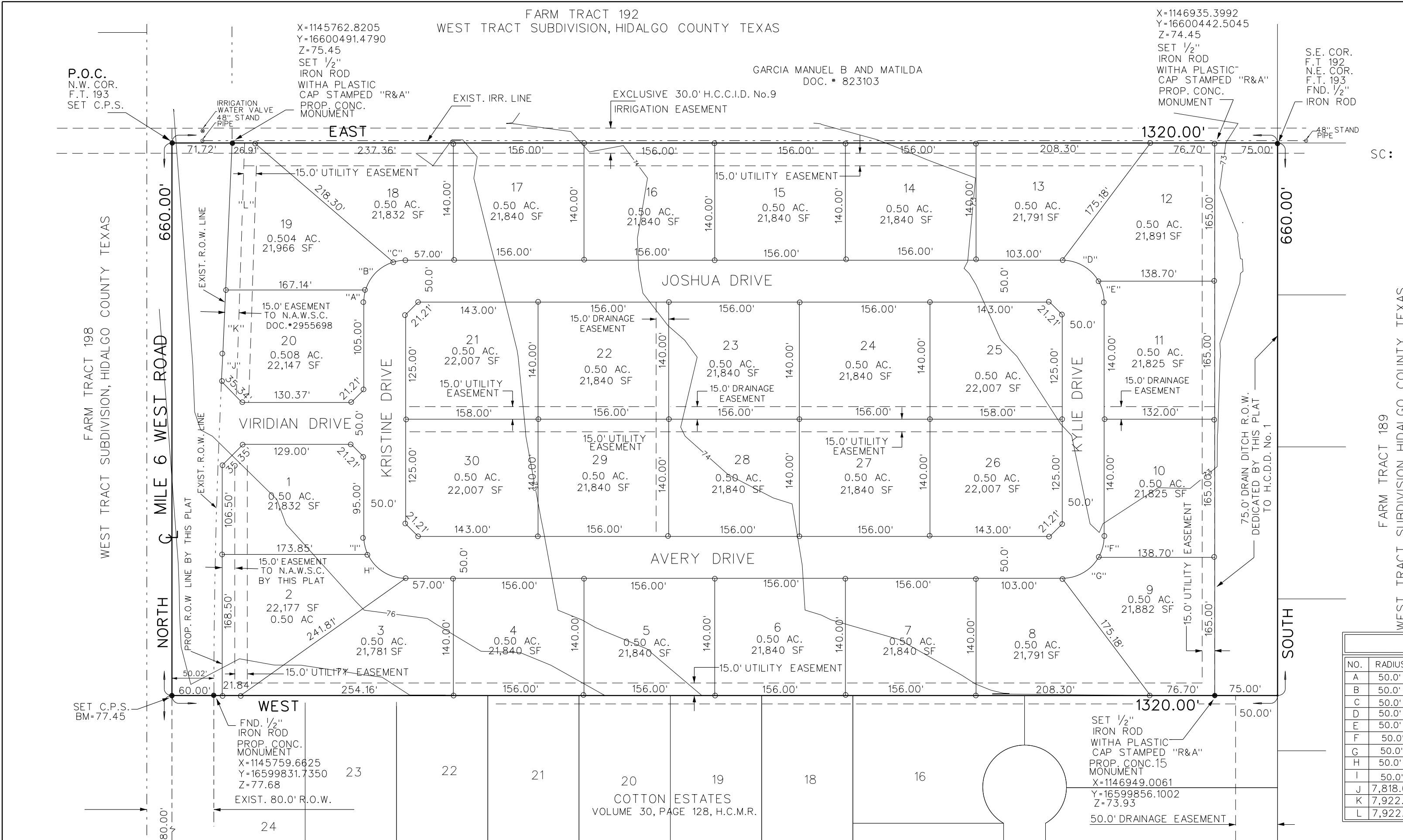
PRELIMINARY APPROVAL FROM THE
HIDALGO COUNTY COMMISSIONERS COURT ON: _____

STAFF RECOMMENDS: **Preliminary Approval** *subject comments and future recommendations by planning, other departments and the approval of the City of WESLACO.*

Final Approval *subject to recommendations other departments*

This subdivision plat has been reviewed and complies with the Hidalgo County Subdivision Rules, Texas Water Development Board Model Subdivision Rules and The Texas Local Government Code.

*



LEGEND

- Found 1/2" iron rod
- Set 1/2" iron rod with a plastic cap stamped "R&A"
- Power pole
- Light pole
- Storm pipe
- Water meter
- Irrigation valve
- Chain link fence
- Hogwire fence
- Wood fence
- Iron fence
- Electrical box

CURVE TABLE

NO.	RADIUS	LENGTH	DELTA	CHORD
A	50.0'	8.03'	9°12'25"	8.02'
B	50.0'	55.53'	63°38'42"	52.78'
C	50.0'	14.96'	17°08'52"	14.90'
D	50.0'	52.35'	60°07'33"	50.19'
E	50.0'	26.17'	29°52'27"	25.88'
F	50.0'	26.17'	30°00'00"	25.88'
G	50.0'	52.37'	60°00'00"	50.00'
H	50.0'	14.18'	04°35'20"	14.00'
I	50.0'	60.34'	69°09'28"	56.75'
J	7.818'	37.29'	00°16'23"	37.29'
K	7.922'	71.82'	00°52'43"	71.82'
L	7.922'	175.76'	02°09'02"	175.76'

STATE OF TEXAS
COUNTY OF HIDALGO

I, (WE), THE UNDERSIGNED, OWNER(S) OF THE LAND SHOWN ON THIS PLAT, AND DESIGNATED AS VIRIDIAN ESTATES, DOES HEREBY DEDICATE TO THE COUNTY OF HIDALGO, AND THOSE WHO MAY NOW OR HEREAFTER HOLD FRANCHISED UNDER SAID COUNTY, THE EASEMENTS SHOWN AND THE USE OF PRIVATE STREETS AND EASEMENTS SHOWN, THE STREETS AND EASEMENTS ARE RESTRICTED TO THE EMPLOYEES OR AGENTS OF SAID COUNTY, EMPLOYEES OF THE UTILITIES OPERATING UNDER FRANCHISE OF THE COUNTY, AND RESIDENTS OF THE SUBDIVISION AND THEIR GUESTS.

OWNER: DIMANAGEMENT, LLC
ALBERT HANKS - MANAGER OF DIMANAGEMENT, LLC
ADDRESS: 502 E. EXPRESSWAY 83, SUITE G
WESLACO, TEXAS, 78596

STATE OF TEXAS
COUNTY OF HIDALGO

BEFORE ME, THE UNDERSIGNED NOTARY PUBLIC, ON THIS DAY PERSONALLY APPEARED ALBERT HANKS PROVED TO BE THROUGH THEIR TEXAS DEPARTMENT OF PUBLIC SAFETY DRIVER LICENSE TO BE THE PERSON WHOSE NAME IS SUBSCRIBED TO THE FOREGOING INSTRUMENT, WHO, BEING BY ME DULY SWORN, DECLARED THAT THEIR STATEMENTS THEREIN ARE TRUE AND CORRECT AND ACKNOWLEDGED THAT THEY EXECUTED THE SAME FOR THE PURPOSES AND CONSIDERATION HEREBY EXPRESSED.

GIVEN UNDER MY HAND AND SEAL OF OFFICE THIS _____ DAY OF _____, 2020

NOTARY PUBLIC, FOR THE STATE OF TEXAS

APPROVED BY DRAINAGE DISTRICT:
HIDALGO COUNTY DRAINAGE DISTRICT NO. 1 HEREBY CERTIFIES THAT THE DRAINAGE PLANS FOR THIS SUBDIVISION COMPLY WITH THE MINIMUM STANDARDS OF THE DISTRICT ADOPTED UNDER TEXAS WATER CODES 49.211(c). THE DISTRICT HAS NOT REVIEWED AND DOES NOT CERTIFY THAT THE DRAINAGE STRUCTURES DESCRIBED ARE APPROPRIATE FOR THE SPECIFIC SUBDIVISION, BASED ON GENERALLY ACCEPTED ENGINEERING CRITERIA. IT IS THE RESPONSIBILITY OF THE DEVELOPER AND HIS ENGINEER TO MAKE THEIR DETERMINATIONS.

HIDALGO COUNTY DRAINAGE DISTRICT NO. 1
RAUL E. SESIN, P.E., C.F.M.
GENERAL MANAGER

DATE _____

THIS PLAT IS APPROVED BY THE HIDALGO AND CAMERON COUNTIES IRRIGATION DISTRICT No. 9 DATED THIS _____ DAY OF _____, 2020

1. NO IMPROVEMENTS OF ANY KIND SHALL BE PLACED UPON HIDALGO AND CAMERON COUNTIES IRRIGATION DISTRICT NO. 9 RIGHT-OF-WAYS AND/OR EASEMENTS WITHOUT THE EXPRESSED WRITTEN PERMISSION OF H.C.C.I.D. No. 9

2. IT IS UNDERSTOOD THAT THE RATE OF FLOW OF STORM WATER FOR THE DEVELOPMENT WILL BE NO GREATER THAN THE RATE OF FLOW OF STORM WATER WHEN THE LAND WAS IN AGRICULTURAL USE.

3. H.C.C.I.D. No. 9 WILL NOT BE RESPONSIBLE FOR STORM/DRAINAGE WATER SYSTEM TO ANY LOT WITHIN THIS SUBDIVISION, AS WELL AS H.C.C.I.D. No. 9 WILL NOT BE RESPONSIBLE FOR THE DELIVERY OF WATER TO ANY LOT WITHIN THIS SUBDIVISION IF DESIRED, THIS WILL NOT BE AT THE DISTRICT EXPENSE.

4. H.C.C.I.D. No. 9 HAS NOT REVIEWED AND DOES NOT CERTIFY THAT THE STORM SEWER OR UTILITIES SYSTEMS DESCRIBED ARE APPROPRIATE FOR THE PARTICULAR SUBDIVISION, BASED ON GENERALLY ACCEPTED ENGINEERING CRITERIA. THE DEVELOPER AND HIS ENGINEER ARE RESPONSIBLE FOR THEIR DETERMINATIONS.

GENERAL MANAGER
HIDALGO & CAMERON COUNTIES IRRIGATION DISTRICT No. 9

I, THE UNDERSIGNED, THE MAYOR OF THE CITY OF WESLACO, TEXAS, HEREBY CERTIFY THAT THIS SUBDIVISION PLAT CONFORMS TO ALL REQUIREMENTS OF THE SUBDIVISION REGULATIONS OF THIS CITY WHEREIN MY APPROVAL IS REQUIRED.

MAYOR, CITY OF WESLACO DATE _____ CITY SECRETARY DATE _____

THIS SUBDIVISION PLAT OF VIRIDIAN ESTATES HAS BEEN SUBMITTED TO THE CITY OF WESLACO, TEXAS, AND IS HEREBY APPROVED BY SUCH COMMISSION. DATED THIS _____ DAY OF _____, 2020 A.D.

CHAIRMAN, PLANNING & ZONING COMMISSION _____

STATE OF TEXAS
COUNTY OF HIDALGO

I, THE UNDERSIGNED, REYNALDO ROBLES, A REGISTERED PROFESSIONAL LAND SURVEYOR IN THE STATE OF TEXAS, HEREBY CERTIFY THAT THIS PLAT IS TRUE AND WAS CORRECTLY MADE AND PREPARED FROM AN ACTUAL SURVEY OF THE PROPERTY MADE UNDER MY SUPERVISION ON THE GROUND.

REYNALDO ROBLES
REG. PROFESSIONAL LAND SURVEYOR • 4032
P.O. BOX 476
107 W. HUISACHE ST.
WESLACO, TEXAS, 78596
PH. 956-968-2422

STATE OF TEXAS
COUNTY OF HIDALGO

I, THE UNDERSIGNED, GUILLERMO A. ARRATIA, A LICENSED PROFESSIONAL ENGINEER, IN THE STATE OF TEXAS, DO HEREBY CERTIFY THAT THE PROPER ENGINEERING CONSIDERATION HAS BEEN GIVEN TO THIS PLAT.

Guillermo Arratia, P.E.
11/17/2020
GUILLERMO A. ARRATIA
LICENSED PROFESSIONAL ENGINEER No. 94001
526 N. 5TH ST.
DONNA, TEXAS, 78537

FILED FOR RECORD IN
HIDALGO COUNTY
ARTURO GUJARDO, JR.
HIDALGO COUNTY CLERK

GENERAL NOTES:

- MIN. BUILDING SETBACK LINES: FRONT 25.0', CORNER 10.0' OR EASEMENT WHICH EVER IS GREATER REAR 25.0' OR EASEMENT WHICH EVER IS GREATER 16.00' GARAGE / CAR FRONT FRONT SET BACK
- MINIMUM FINISH FLOOR NOTE:
MINIMUM FINISH FLOOR ELEVATION SHALL BE 18" ABOVE TOP OF CURB 18" ABOVE NATURAL GROUND, WHICHEVER IS GREATER ELEVATION CERTIFICATE MAY BE REQUIRED FOR LOTS LOCATED OUTSIDE A DESIGNATED FLOOD ZONE AT THE TIME FOR APPLICATION FOR CONSTRUCTION TO VERIFY PRE AND POST CONSTRUCTION FINISH FLOOR ELEVATIONS. AN ELEVATION CERTIFICATE SHALL BE REQUIRED FOR ALL LOTS WITHIN A DESIGNATED FLOOD ZONE AT THE TIME FOR A DEVELOPMENT PERMIT APPLICATION. MIN. F.F. ELEV. = 74.50
- DENOTES 1/2" IRON ROD FOUND UNLESS OTHERWISE NOTED.
○ DENOTES 1/2" IRON ROD SET UNLESS OTHERWISE NOTED.
○ DENOTES NAIL FOUND UNLESS OTHERWISE NOTED.
- BENCH MARK +70.45' C.P.S SET AT THE SOUTHWEST CORNER OF THIS SUBDIVISION, NAVD 88
- FLOOD ZONE DESIGNATION: ZONE "X"
AREAS DETERMINED TO BE OUTSIDE 500-YEAR FLOOD PLAIN. C.F.N. 480334 0450 C MAP REVISED: JUNE 6, 2000 MAP REVISED TO REFLECT LHM MAY 30-2002. CONSTRUCTION OF RESIDENTIAL HOUSING WITHIN ANY OF THE SUBDIVISION THAT IS IN THE 100-YEAR FLOOD PLAIN IS PROHIBITED UNLESS THE HOUSING QUALIFIES FOR INSURANCE UNDER THE NATIONAL FLOOD INSURANCE ACT OF 1968 (42 U.S.C. SECTIONS 4001 THROUGH 4127).

- DRAINAGE:
IN ACCORDANCE WITH THE HIDALGO COUNTY DRAINAGE DISTRICT NO. 1 AND HIDALGO COUNTY REQUIREMENTS, THIS DEVELOPMENT WILL BE REQUIRED TO DETAIN A TOTAL OF 69,309 CUBIC FEET (1.38 ACRE FEET) OF STORM WATER RUNOFF DRAINAGE DETENTION IN ACCORDANCE WITH THE LOCAL REQUIREMENTS WILL BE ACCOMPLISHED AS FOLLOWS: THE DRAINAGE REQUIREMENTS FOR THIS DEVELOPMENT WILL BE SELF-CONTAINED WITHIN THE SUBDIVISION THE DEVELOPER SHALL BE RESPONSIBLE FOR DETAINING AND ACCOMMODATING MORE THAN THE DETAINED VOLUME SHOWN ON THIS PLAT IF IT IS DETERMINED, AT THE PERMIT STAGE, THAT THE DETENTION REQUIREMENTS ARE GREATER THAN STATED ON THIS PLAT, DUE TO THE IMPROVEMENTS ARE BEING GREATER THAN THE PLAT ENGINEER CONSIDERED IN THE HYDRAULIC CALCULATIONS FOR THIS SUBDIVISION
- AN OFF-STREET PARKING LOT SITE PLAN & DRAINAGE PLAN APPROVAL BY THE HIDALGO COUNTY PLANNING DEPARTMENT, OFFICE OF ENVIRONMENTAL COMPLIANCE SHALL BE REQUIRED FOR COMMERCIAL USE AT THE TIME OF APPLICATION FOR CONSTRUCTION PRIOR TO THE ISSUANCE OF A BUILDING AND/OR DEVELOPMENT PERMIT. NO WATER OR LIGHT CLEARANCES SHALL BE ISSUED UNTIL THE SITE PLAN, DRAINAGE PLAN AND OSSF PLAN ARE APPROVED AND PROPOSED IMPROVEMENTS ARE CONSTRUCTED IN ACCORDANCE WITH COUNTY AND STATE STANDARDS.
- FIRE HYDRANTS INSTALLED WITHIN THE CORPORATION'S DISTRIBUTION SYSTEM ARE PROVIDED AT THE CONVENIENCE OF THE CORPORATION AND DO NOT IMPLY ANY RESPONSIBILITY ON THE PART OF THE CORPORATION TO MEET FIRE FLOW REQUIREMENTS.
- IF THE PURCHASER(S) OF A LOT REQUIRES A COMMERCIAL LOT & SUBSEQUENTLY DETERMINE THAT A LARGER METER IS REQUIRED.
- ALL LOTS SHALL HAVE A POST DEVELOPMENT FINISHED GRADE FROM THE REAR OF THE LOT TO THE CURB AND/OR ROADSIDE DITCH AT A 0.25% SLOPE TO ACCOMPLISH POSITIVE DRAINAGE. THIS IS IN ACCORDANCE WITH HIDALGO COUNTY APPENDIX 5: CONSTRUCTION SPECIFICATIONS 3.1.4
- STREET LIGHTS MUST BE AT EVERY 300 FEET
- A 5.0" CONC SIDEWALK IS REQUIRED ALONG EXTERIOR PERIMETER UPON THE THE ISSUANCE OF BUILDING PERMIT
- A 4.0" CONC SIDEWALK IS REQUIRED ALONG ALL INTERIOR STREET PERIMETER UPON THE ISSUANCE OF BUILDING PERMIT
- NO ACCESS WILL BE ALLOWED FROM MILE 6 WEST FOR LOTS 1, 2, 19 AND 20
- ALL PRIVATE STREET, INCLUSIVE OF MEDIAN ISLANDS AND THE SENTRY SHELTERS, PLUS ANY ACCOMPANYING STORM DRAINAGE, STREET LIGHTING, AND/OR SIDEWALKS, SHALL BE PRIVATELY MAINTAINED BY THE HOMEOWNER'S ASSOCIATION. ALSO, ALL PERIMETER WALLS AND FENCES SHALL BE UNDER THE OWNERSHIP AND THE EXCLUSIVE RESPONSIBILITY OF THE HOMEOWNER'S ASSOCIATION FOR THE PURPOSES OF ENCLOSED PRIVACY, SECURITY AND REPAIR
- AFTER RECORDING OF THE PLAT'S CONDITIONS, CONVENANTS, AND RESTRICTIONS (CCRs) TO ASSURE MAINTENANCE OF COMMON AREAS AND MEDIAN ISLANDS, ETC., A BUILDING PERMIT APPLICATION MAY BE FILED WITH THE CITY OF WESLACO FOR ANY PROPOSED GATED ENTRY MECHANISMS WHEREABOUT IT SHALL BE REVIEWED FOR APPROVAL OR DESAPPROVAL BY THE CITY INCLUDING THE FIRE MARSHAL'S OFFICE. IN NO CASE SHALL GATE(S) BE INSTALLED WHERE A BUILDING PERMIT HAS NOT BEEN ISSUED.
- THE HOMEOWNER'S ASSOCIATION AND/OR EVERY LOT OWNER SHALL HOLD THE CITY OF WESLACO, TEXAS, HARMLESS AND INDEMNIFY SAID CITY FROM ANY AND ALL LIABILITY AND ALLEGED CLAIMS RELATING TO SAID PRIVATE STREETS. THE LOT OWNER'S SHALL BE RESPONSIBLE FOR THE COSTS TO MAINTAIN THE PRIVATE STREETS, ACCOMPANYING STORM DRAINAGE, PRIVATE SIDEWALKS PRIVATE STREET LIGHTS, AND ANY OTHER PRIVATE IMPROVEMENTS IN THE PRIVATE STREET AREA.
- THE OWNER(S)/DEVELOPER(S) SHALL SIGN AND RECORD AN INDEMNIFICATION AGREEMENT HOLDING HARMLESS THE CITY OF WESLACO AND INDEMNIFYING IT FROM ALL OBLIGATIONS TO MAINTAIN SAID STREETS AND FROM THE LIABILITY ARISING OUT OF OR INCIDENT TO SUCH STREETS.
- THE DEVELOPER SHALL SIGN AND RECORD A PRIVATE STREET AGREEMENT A FORM ESTABLISHED BY THE CITY OF WESLACO AFTER CONSULTATION WITH THE CITY ATTORNEY.

6. DRAINAGE:
IN ACCORDANCE WITH THE HIDALGO COUNTY DRAINAGE DISTRICT NO. 1 AND HIDALGO COUNTY REQUIREMENTS, THIS DEVELOPMENT WILL BE REQUIRED TO DETAIN A TOTAL OF 69,309 CUBIC FEET (1.38 ACRE FEET) OF STORM WATER RUNOFF DRAINAGE DETENTION IN ACCORDANCE WITH THE LOCAL REQUIREMENTS WILL BE ACCOMPLISHED AS FOLLOWS: THE DRAINAGE REQUIREMENTS FOR THIS DEVELOPMENT WILL BE SELF-CONTAINED WITHIN THE SUBDIVISION THE DEVELOPER SHALL BE RESPONSIBLE FOR DETAINING AND ACCOMMODATING MORE THAN THE DETAINED VOLUME SHOWN ON THIS PLAT IF IT IS DETERMINED, AT THE PERMIT STAGE, THAT THE DETENTION REQUIREMENTS ARE GREATER THAN STATED ON THIS PLAT, DUE TO THE IMPROVEMENTS ARE BEING GREATER THAN THE PLAT ENGINEER CONSIDERED IN THE HYDRAULIC CALCULATIONS FOR THIS SUBDIVISION

7. NO STRUCTURE SHALL BE PERMITTED OVER ANY EASEMENT. EASEMENTS SHALL BE KEPT CLEAR OF FENCES, BUILDINGS, SHEDS, SHRUBS, TREES, AND OTHER PLANTINGS (EXCEPT LOW, LESS THAN 18 INCHES MATURE HEIGHT, GROUND COVER, GRASS, OR FLOWERS) AND OTHER OBSTRUCTIONS THAT WOULD INTERFERE WITH THE OPERATIONS AND MAINTENANCE OF THE EASEMENT.

8. GENERAL NOTE FOR SINGLE FAMILY RESIDENCES:
NO MORE THAN ONE-SINGLE FAMILY DETACHED DWELLING SHALL BE LOCATED ON EACH LOT. (ANY OTHER USE SHALL REQUIRE PLANNING DEPARTMENT, OFFICE OF ENVIRONMENTAL COMPLIANCE, HEALTH DEPARTMENT AND FIRE MARSHALL APPROVAL). APPLICATIONS FOR CONSTRUCTION ARE REQUIRED PRIOR TO OCCUPYING THE LOT.

9. ON-SITE SEWAGE FACILITIES (OSSF) NOTE:
THIS SUBDIVISION SHALL USE ON-SITE SEWAGE FACILITIES IN ACCORDANCE WITH TCEQ AND HIDALGO COUNTY REGULATIONS FOR SEWAGE DISPOSAL. THE SUBDIVIDER IS RESPONSIBLE FOR PROVIDING AN OSSF ON ALL LOTS.

A. OSSF SYSTEM IS BEING DESIGNED FOR DISPOSAL OF DOMESTIC SEWAGE ONLY. A SEPARATE DESIGN SHALL BE SUBMITTED FOR COMMERCIAL USE.

B. EACH LOT ON THIS PLAT COMPLIES WITH THE MINIMUM 21,780 SQUARE FEET LOT AREA WITH POTABLE WATER SUPPLY.

C. OSSF SYSTEM SHALL REQUIRE INSPECTION AND APPROVAL BY HIDALGO COUNTY AUTHORIZED DEPARTMENT

D. SOIL ANALYSIS HAVE BEEN SUBMITTED TO THE AUTHORIZED HIDALGO COUNTY DEPARTMENT AND EXCEPTS MAY BE ALSO SEEN ON THE UTILITY LAYOUT FOR THIS SUBDIVISION AS SUBMITTED TO THE HIDALGO COUNTY PLANNING DEPARTMENT. THE ENGINEER HAS DETERMINED THAT THE SOIL IS SUITABLE FOR A STANDARD SEPTIC TANK AND ABSORPTIVE DRAINFIELD SYSTEM.

E. APPROVED "OSSF" PERMIT APPLICATION IS REQUIRED INCLUDING INDIVIDUAL LOT PLANNING MATERIALS PRIOR TO OCCUPYING A LOT.

F. A SPECIAL DESIGN IS REQUIRED FOR ALL OSSF SYSTEMS LOCATED WITHIN A DESIGNATED FLOOD ZONE. THE DESIGN SHALL INCLUDE BUT NOT LIMITED TO THE FOLLOWING ITEMS:

- ANCHORING OF SEPTIC TANK(S)
 - BACK FLOW VALVES
 - SEPTIC TANK COVER SHALL BE ABLE TO SEAL
10. THERE ARE NO WATER WELLS WITHIN 150 FEET FROM THE BOUNDARIES OF THIS SUBDIVISION
11. ALBERT HANKS, THE OWNER & SUBDIVIDER OF VIRIDIAN ESTATES RETAINS AN EASEMENT UPON EACH LOT FOR THE PURPOSE OF INSTALLING AN APPROVED OSSF ON THE LOT AS DESCRIBED ON SHEET NO. 2 OF THIS PLAT.
12. EACH PURCHASED CONTRACT MADE BETWEEN A SUBDIVIDER AND PURCHASER OF A LOT IN THIS SUBDIVISION SHALL CONTAIN A STATEMENT DESCRIBING HOW AND WHEN WATER, SEWER, ELECTRICITY, AND GAS SERVICES WILL BE MADE AVAILABLE TO THE SUBDIVISION.
13. ALL PUBLIC UTILITIES EASEMENTS DEDICATED BY THIS PLAT SHALL BE A MINIMUM WIDTH OF 15.00 FEET AS PER THE HIDALGO COUNTY MODEL SUBDIVISION RULES. BY SIGNING THIS PLAT DEVELOPER AND ENGINEER CERTIFY THAT ALL OTHER EASEMENTS SHOWN COMPLY WITH THE SIZE REQUIRED BY EACH UTILITY PROVIDER OCCUPANCY AN EASEMENT.

REVISION NOTES

No.	SHEET	REVISION	DATE	APPROVED

PRINCIPAL CONTACTS:

NAME	ADDRESS	CITY & ZIP	PHONE
OWNER: ALBERT HANKS	502 E. EXPRESSWAY 83, SUITE G	WESLACO, TEXAS, 78596	956-630-0216
ENGINEER: GUILLERMO A. ARRATIA	526 N. 5TH ST.	DONNA, TX 78537	(956) 784-0218
SURVEYOR: REYNALDO ROBLES	107 W. HUISACHE ST.	WESLACO, TEXAS, 78596	956-968-2422

VIRIDIAN ESTATES (PRIVATE SUBDIVISION)

A 19.599 ACRE TRACT OF LAND OUT OF THE NORTH 20.00 ACRES OF FARM TRACT 193, WEST TRACT SUBDIVISION A PER MAP RECORDED IN VOLUME 2, PAGES 34-37, MAP RECORDS, HIDALGO COUNTY, TEXAS.

METES AND BOUNDS

COMMENCING AT A COTTON PICKER SPINDLE SET ON THE CENTERLINE OF MILE 6 WEST ROAD FOR THE NORTHWEST CORNER OF SAID FARM TRACT 193 AND THE NORTHWEST CORNER OF SAID TRACT HEREIN DESCRIBED:

THENCE: EAST, WITH THE NORTH LINE OF SAID FARM TRACT 193 AND THE SOUTH LINE OF FARM TRACT 192, PASSING AT A DISTANCE OF 30.0 FEET TO A POINT FOR THE NORTHWEST CORNER OF A 0.44 OF ONE ACRE TRACT DESCRIBED IN DOCUMENT NUMBER 2955698 OF THE HIDALGO COUNTY OFFICIAL RECORDS, PASSING AT 71.72 FEET A 1/2-INCH IRON ROD WITH PLASTIC CAP STAMPED "R&A" SET FOR THE NORTHEAST CORNER OF SAID 0.44 OF ONE ACRE AND THE EAST RIGHT OF WAY LINE OF SAID MILE 6 WEST ROAD, AND CONTINUING FOR A TOTAL DISTANCE OF 1,320.00 FEET TO A 1/2 INCH IRON ROD FOUND FOR THE NORTHEAST CORNER OF SAID FARM TRACT 193, THE SOUTHWEST CORNER OF SAID FARM TRACT 192 AND THE NORTHEAST CORNER OF THIS TRACT HEREIN DESCRIBED:

THENCE: SOUTH, 660.00 FEET WITH THE EAST LINE OF FARM TRACT 193 AND THE WEST LINE OF FARM TRACT 189 TO A POINT FOR THE NORTHEAST CORNER OF COTTON ESTATES AS PER MAP RECORDED IN VOLUME 30, PAGE 128 OF THE HIDALGO COUNTY MAP RECORDS, AND FOR THE SOUTHWEST CORNER OF THIS TRACT HEREIN DESCRIBED:

THENCE: WEST, WITH THE NORTH LINE OF SAID COTTON ESTATES, PASSING AT 75.00 A 1/2 INCH IRON ROD WITH PLASTIC CAP STAMPED "R&A" SET ONLINE FOR REFERENCE, PASSING AT 1,269.98 FEET THE SOUTHWEST CORNER OF SAID 0.441 OF ONE ACRE TRACT AND THE EAST RIGHT OF WAY OF SAID MILE 6 WEST ROAD, FROM WHICH A FOUND 1/2 INCH IRON ROD BEARS EAST 1.0 FEET, PASSING AT 1,290.00 FEET THE SOUTHWEST CORNER OF SAID 0.441 OF ONE ACRE TRACT, CONTINUING FOR A TOTAL DISTANCE OF 1,320.00 FEET TO A COTTON PICKER SPINDLE SET ON THE WEST LINE OF FARM TRACT 193 AND THE CENTERLINE OF SAID MILE 6 WEST ROAD FOR THE NORTHWEST CORNER OF SAID COTON ESTATES AND THE SOUTHWEST CORNER OF SAID TRACT HEREIN DESCRIBED:

THENCE: NORTH, 660.00 FEET WITH THE WEST LINE OF SAID FARM TRACT 193, THE EAST LINE OF FARM TRACT 189 AND THE CENTERLINE OF SAID MILE 6 WEST ROAD TO THE POINT OF BEGINNING AND CONTAINING 20.00 ACRES OF LAND MORE OR LESS, SAVE AND EXCEPT A 0.441 OF ONE ACRE CONVEYED TO THE COUNTY OF HIDALGO BY DOCUMENT NUMBER 2905944, LEAVING 19.559 ACRES OF LAND MORE OR LESS.

RIGHT OF WAY EASEMENT
KNOW ALL MEN BY THESE PRESENTS, THAT THE UNDERSIGNED, OWNERS OF THE PROPERTY SHOWN ON THIS PLAT, THEIR SUCCESSORS, ASSIGNS, AND TRANSFEREES (HEREINAFTER CALLED "GRANTOR" WHETHER ONE OR MORE PERSONS ARE NAMED), IN CONSIDERATION OF ONE DOLLAR (\$1.00) AND OTHER GOOD AND VALUABLE CONSIDERATION PAID BY NORTH ALAMO WATER SUPPLY CORPORATION, (HEREINAFTER CALLED "GRANTEE") THE RECEIPT AND SUFFICIENCY OF WHICH IS HEREBY ACKNOWLEDGED, DOES HEREBY GRANT, BARGAIN, SELL, TRANSFER, AND CONVEY TO SAID GRANTEE, ITS SUCCESSORS, AND ASSIGNS, AN EXCLUSIVE EASEMENT WITH THE RIGHT TO ERECT, CONSTRUCT, INSTALL AND HEREAFTER USE, OPERATE, INSPECT, REPAIR, MAINTAIN, REPLACE, AND REMOVE WATER DISTRIBUTION LINES AND APPURTENANCES OVER AND ACROSS THE LANDS SHOWN ON THIS PLAT, TOGETHER WITH THE RIGHT OF INGRESS AND EGRESS OVER GRANTOR'S ADJACENT LANDS OF THE PURPOSE FOR WHICH THE ABOVE MENTIONED RIGHTS ARE GRANTED, THE EASEMENT HEREBY GRANTED SHALL NOT EXCEED 15' IN WIDTH, AND GRANTEE IS HEREBY AUTHORIZED TO DESIGNATE THE COURSE OF THE EASEMENT HEREIN CONVEYED EXCEPT THAT WHEN THE PIPELINE(S) IS INSTALLED, THE EASEMENT HEREIN GRANTED SHALL BE LIMITED TO A STRIP OF LAND 15' IN WIDTH, THE CENTER LINE THEREOF BEGINS THE PIPELINE INSTALLED. IN THE EVENT THE EASEMENT HEREBY GRANTED ABUTS ON A PUBLIC ROAD AND THE CITY, COUNTY OR STATE HEREAFTER WIDENS OR RELOCATES THE PUBLIC ROAD SO AS TO REQUIRE THE RELOCATION OF THIS WATERLINE AS INSTALLED, GRANTEE FURTHER GRANTS TO GRANTEE AN ADDITIONAL EASEMENT OVER AND ACROSS THE LAND SHOWN ON THIS PLAT FOR THE PURPOSE OF LATERALLY RELOCATE SAID WATER LINE AS MAY BE NECESSARY TO CLEAR THE ROAD IMPROVEMENTS, WHICH EASEMENT HERBY GRANTED SHALL BE LIMITED TO A STRIP OF LAND 15' IN WIDTH, THE CENTER LINE THEREOF BEING THE PIPELINE AS RELOCATED, THE CONSIDERATION RECITED HEREIN SHALL CONSTITUTE PAYMENT IN FULL FOR ALL DAMAGES SUSTAINED BY GRANTEE BY REASON OF THE INSTALLATION, MAINTENANCE, REPAIR, REPLACEMENT AND RELOCATION OF THE STRUCTURES REFERRED TO HEREIN, THIS AGREEMENT TOGETHER WITH OTHER PROVISIONS OF THIS GRANT SHALL CONSTITUTE AN EASEMENT FOR THE BENEFIT OF THE GRANTEE, ITS SUCCESSORS, AND ASSIGNS. THE GRANTEE CONVENANTS THAT IT IS THE OWNER OF THE ABOVE-DESCRIBED LANDS AND THAT SAID LANDS ARE FREE AND CLEAR OF ALL ENCUMBRANCES AND LIES EXCEPT THE FOLLOWING: THE EASEMENT CONVEYED HEREIN WAS OBTAINED OR IMPROVED THROUGH FINANCIAL ASSISTANCE. THIS EASEMENT IS SUBJECT TO THE PROVISIONS OF TITLE VI OF THE CIVIL RIGHTS ACT OF 1964 AND THE REGULATIONS ISSUED PURSUANT THERETO FOR SO LONG AS THE EASEMENT CONTINUES TO BE USED FOR THE SAME OR SIMILAR PURPOSE FOR WHICH FINANCIAL ASSISTANCE WAS EXTENDED OR FOR SO LONG AS THE GRANTEE OWNS IT, WHICHEVER IS LONGER.

WITNESS WHEREOF THE SAID GRANTOR EXECUTED THIS INSTRUMENT THIS _____ DAY OF _____, 2020

OWNER: DIMANAGEMENT LLC
ALBERT HANKS - MANAGER OF DIMANAGEMENT, LLC
ADDRESS: 502 E. EXPRESSWAY 83, SUITE G
WESLACO, TEXAS, 78596

COUNTY OF HIDALGO
CERTIFICATE OF PLAT APPROVAL

I, THE UNDERSIGNED CERTIFY THAT THIS PLAT OF VIRIDIAN ESTATES WAS REVIEWED AND APPROVED BY THE HIDALGO COUNTY HEALTH DEPARTMENT ON _____ DATE _____

HIDALGO COUNTY ENVIRONMENTAL HEALTH DIVISION MANAGER _____ DATE _____

HIDALGO COUNTY
CERTIFICATE OF PLAT APPROVAL
UNDER LOCAL GOVERNMENT CODE § 232.028(A)

WE THE UNDERSIGNED CERTIFY THAT THIS PLAT OF VIRIDIAN ESTATES WAS REVIEWED AND APPROVED BY THE HIDALGO COUNTY COMMISSIONERS COURT ON _____ DATE _____

HIDALGO COUNTY JUDGE _____ DATE _____

ATTEST:
HIDALGO COUNTY CLERK _____ DATE _____

FILED FOR RECORD IN
HIDALGO COUNTY
ARTURO GUJARDO, JR.
HIDALGO COUNTY CLERK

NAIN ENGINEERING, L.L.C.
CONSULTING ENGINEER

526 N. 5TH STREET
DONNA, TEXAS, 78537

FIRM NO. F-9050
PH. (956) 784-0218
E-MAIL: NAINENGINEERING@YAHOO.COM

INDEX TO SHEET OF VIRIDIAN ESTATES

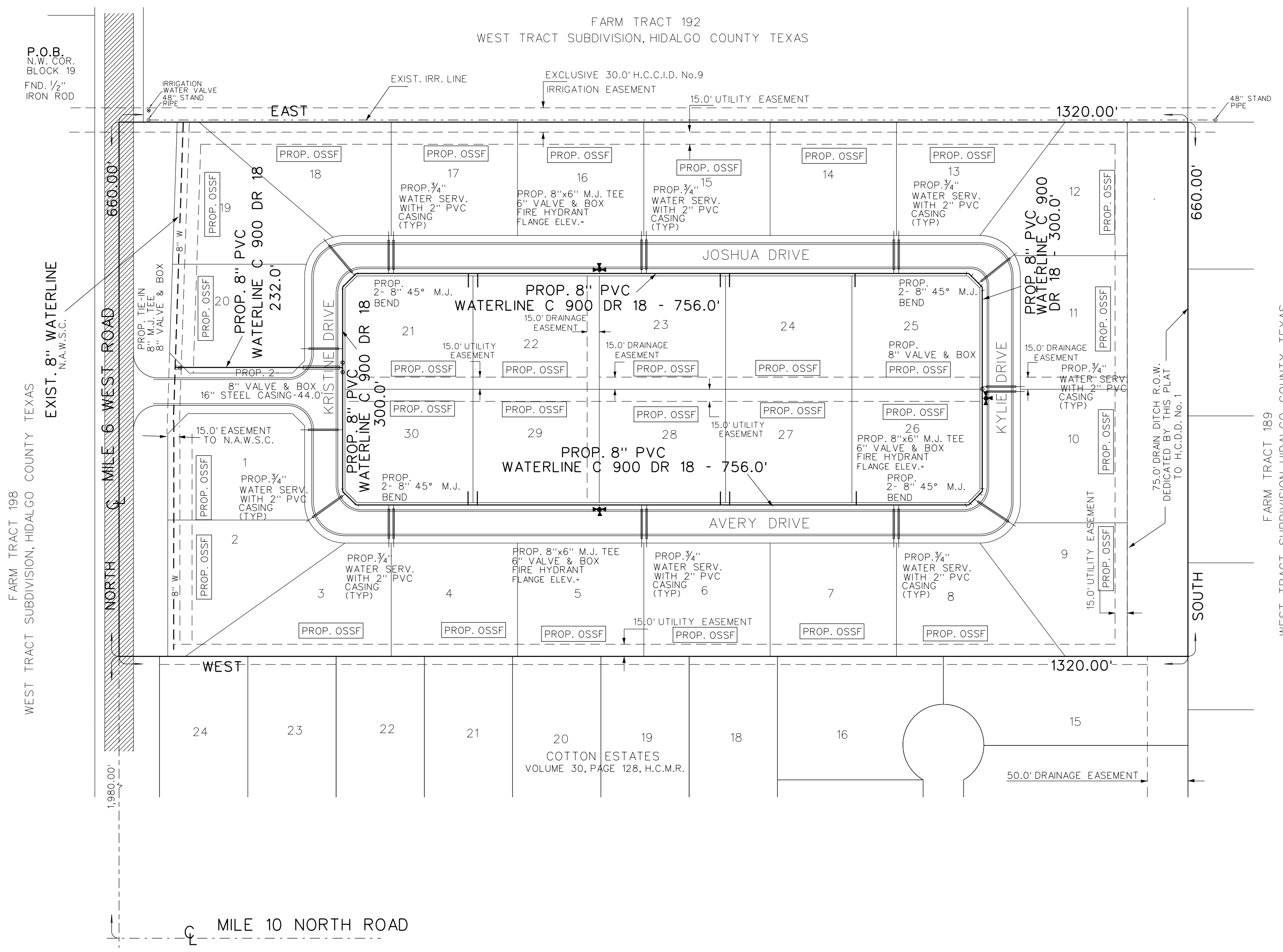
SHEET	HEADING: LOCATION MAP AND ETJ: PRINCIPAL CONTACTS
SHEET 1	PLAT WITH LOTS, STREETS, AND EASEMENT DESIGNATIONS; LEGAL DESCRIPTION (METES AND BOUNDS); SURVEYOR'S AND ENGINEER'S CERTIFICATION; PLAT NOTES AND RESTRICTIONS; OWNER'S DEDICATION, CERTIFICATION, AND ATTESTATION; COUNTY APPROVAL CERTIFICATE; COUNTY CLERK'S RECORDING CERTIFICATE; HIDALGO COUNTY CERTIFICATE OF PLAT APPROVAL; DESCRIPTION OF LOCATION OF SUBDIVISION WITH RESPECT TO THE CITY OF A MUNICIPALITY AND DESIGNATION OF THE PROJECT; THE PROJECT IS SITUATED: H.C.C.D. CERTIFICATION: H.C.C.I.D. No. 9 CERTIFICATE OF APPROVAL; REVISION NOTES. H.C.C.H.D. CITY PLANNING AND CITY COMMISSIONS CERTIFICATION AND CITY COUNCIL CERTIFICATION
SHEET 2	WATER DISTRIBUTION AND ON-SITE SEWAGE FACILITY, ENGINEERING REPORT (ENGLISH AND SPANISH VERSION), INCLUDING DESCRIPTION OF WATER AND WASTE TYPICAL WATER SERVICE CONNECTION; OWNER'S DEDICATION, CERTIFICATION, AND ATTESTATION
SHEET 3	DRAINAGE REPORT INCLUDING DESCRIPTION OF DRAINAGE AND HOW IT WILL SERVE THIS DEVELOPMENT; MAP OF TOPOGRAPHY AND DRAINAGE; AND ENGINEER'S CERTIFICATION; REVISION NOTES; CONSTRUCTION DETAILS

MAP OF WATER DISTRIBUTION SYSTEM

VIRIDIAN ESTATES

A 19.599 ACRE TRACT OF LAND OUT OF THE NORTH 20.00 ACRES OF FARM TRACT 193, WEST TRACT SUBDIVISION A SPER MAP RECORDED IN VOLUME 2, PAGES 34-37, MAP RECORDS, HIDALGO COUNTY, TEXAS.

FINAL WATER AND SEWER ENGINEERING REPORT
 WATER SUPPLY: DESCRIPTION, COST, AND OPERABILITY DATE:
 VIRIDIAN ESTATES WILL BE PROVIDED WITH POTABLE WATER BY THE NORTH ALAMO WATER SUPPLY (N.A.W.S.C.) THE SUBDIVIDER, AND N.A.W.S.C. HAVE ENTERED INTO A CONTRACT IN WHICH N.A.W.S.C. HAS PROMISED TO PROVIDE SUFFICIENT WATER TO THE SUBDIVISION FOR AT LEAST 30 YEARS AND N.A.W.S.C. HAS PROVIDED DOCUMENTATION TO SUFFICIENTLY ESTABLISH THE LONG TERM QUANTITY AND QUALITY OF THE AVAILABLE WATER SUPPLIES TO SERVE THE FULL DEVELOPMENT OF THIS SUBDIVISION.
 N.A.W.S.C. HAS AN EXISTING 8" DIAMETER WATERLINE RUNNING ALONG THE EAST RIGHT-OF-WAY OF MILE 6 WEST ROAD WATER DISTRIBUTION FOR VIRIDIAN ESTATES CONSIST OF A PROPOSED 8 INCH PVC WATERLINE LOOPED TO THE EXISTING 8 INCH WATERLINE AND 30 - 3/4" DIAMETER SINGLE WATER SERVICES AND 3 FIRE HYDRANTS.
 FOR THIS SUBDIVISION, SAID SERVICES TERMINATE AT THE WATER METER BOX, AND THE METER BOX HAVE ALREADY BEEN INSTALLED AT A TOTAL COST OF \$62,330.00, IN ADDITION THE THE SUBDIVIDER HAS PAID N.A.W.S.C. THE SUM OF \$10,500.00, WHICH COVERS THE COST FOR ALL THE LOTS, AS STATED IN THE 30 YEAR WATER SERVICE AGREEMENT WHICH SUM REPRESENTS THE TOTAL COST OF THE WATER METER, RIGHTS ACQUISITION FEES, AND ALL MEMBERSHIP OR OTHER FEES ASSOCIATED WITH CONNECTING THE INDIVIDUAL LOT IN THE SUBDIVISION TO N.A.W.S.C. UPON REQUEST BY THE LOT OWNER, N.A.W.S.C. WILL PROMPTLY INSTALL AT NO CHARGE THE WATER METER.
 THE ENTIRE WATER FACILITIES HAVE BEEN APPROVED AND ACCEPTED BY N.A.W.S.C., AND SAID DISTRIBUTION SYSTEM IS OPERABLE AS OF THE DATE OF THE RECORDING OF THE PLAT.



SUBDIVIDER CERTIFICATION:

1.- BY COMPLETING THE IMPROVEMENTS DESCRIBED ON THE PLAT, SUBDIVIDER WILL COMPLY WITH MINIMUM STATE STANDARDS AND THAT (a) WATER UTILITY AND CONNECTIONS INCLUDING WATER METERS TO THE LOT MEET SUCH STANDARDS AND (b) SEWER CONNECTIONS TO THE LOT OR SEPTIC TANK MEET OR WILL MEET SUCH STANDARDS AND WILL BE BY STATE AND COUNTY REGULATIONS.

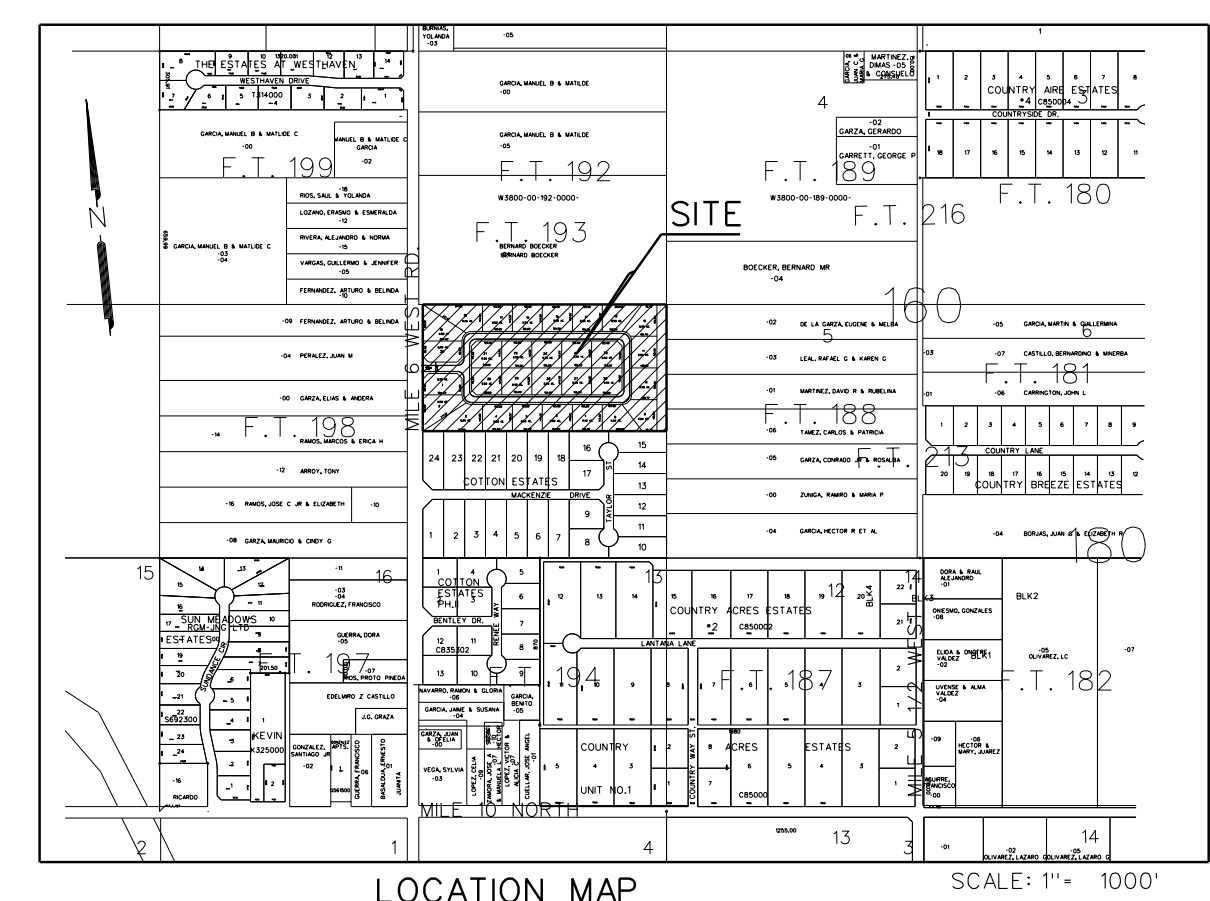
SUBDIVIDER STATEMENT:

1.- I ALBERT HANKS SUBDIVIDER OF VIRIDIAN ESTATES HEREBY CERTIFY SEWER PERMITS HAVE BEEN PAID AND ARE ON FILE WITH THE HIDALGO COUNTY HEALTH DEPARTMENT THAT ANY ADEQUATE DRINKING WATER SOURCE IS IMMEDIATELY AVAILABLE TO EACH LOT OF THE TYPE, QUALITY & QUANTITY TO ENABLE EACH PERSON PURCHASING A LOT HAVE ADEQUATE WATER TO COMPLY WITH THE REGULATIONS AND THE LAWS TO THE STATE AS REQUIRED BY STATE AND COUNTY REGULATIONS.

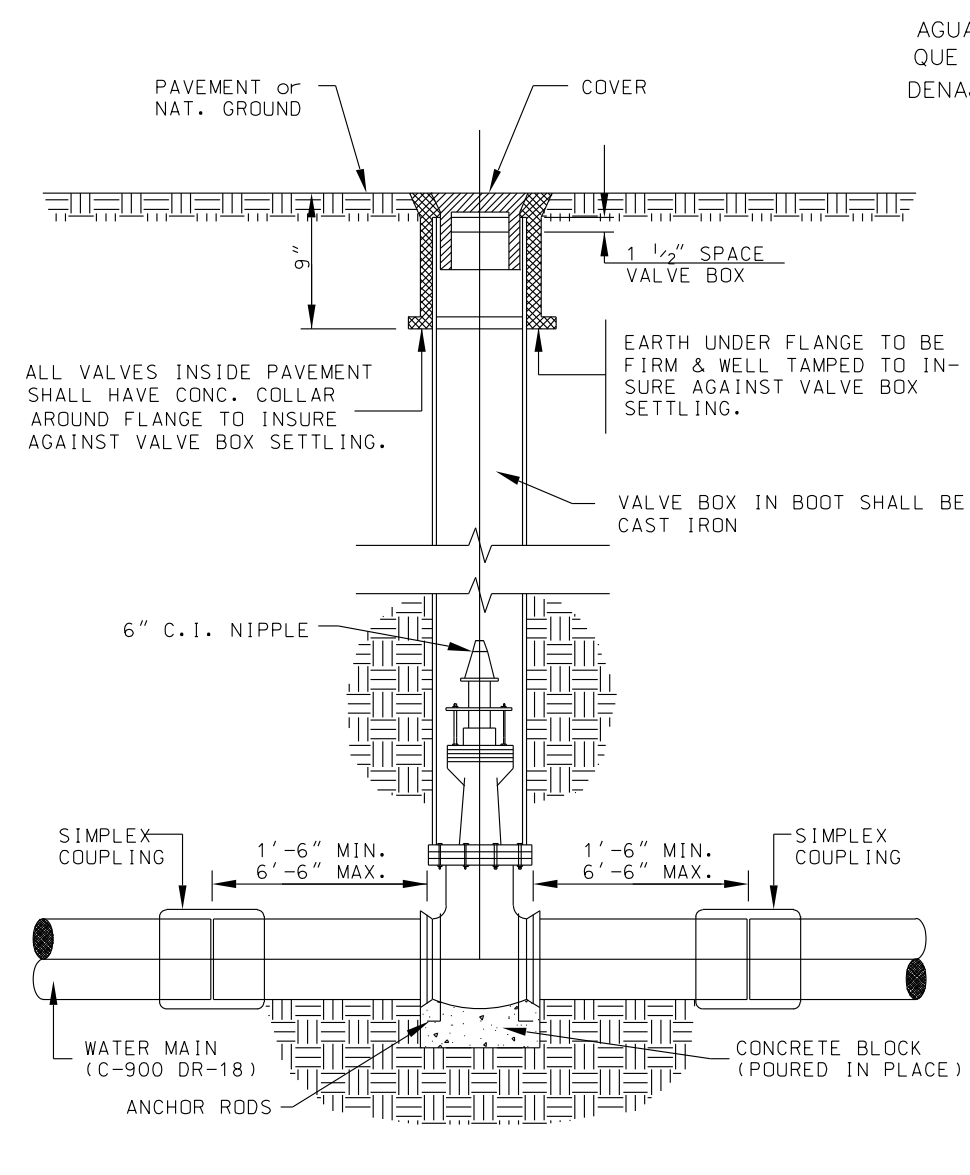
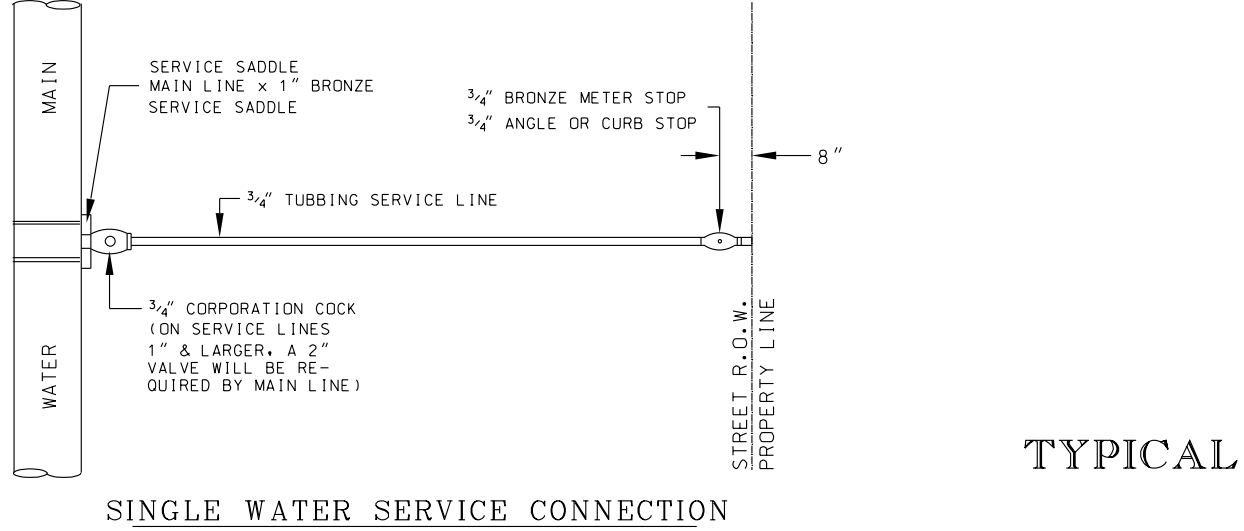
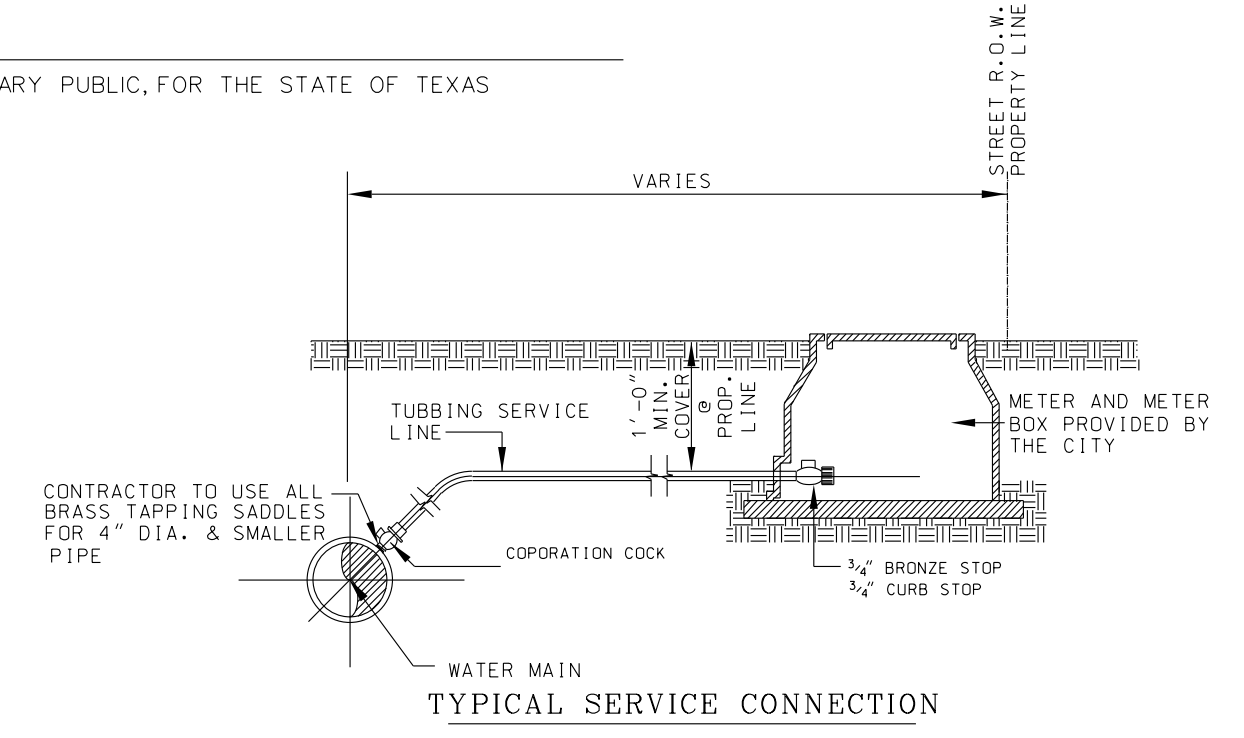
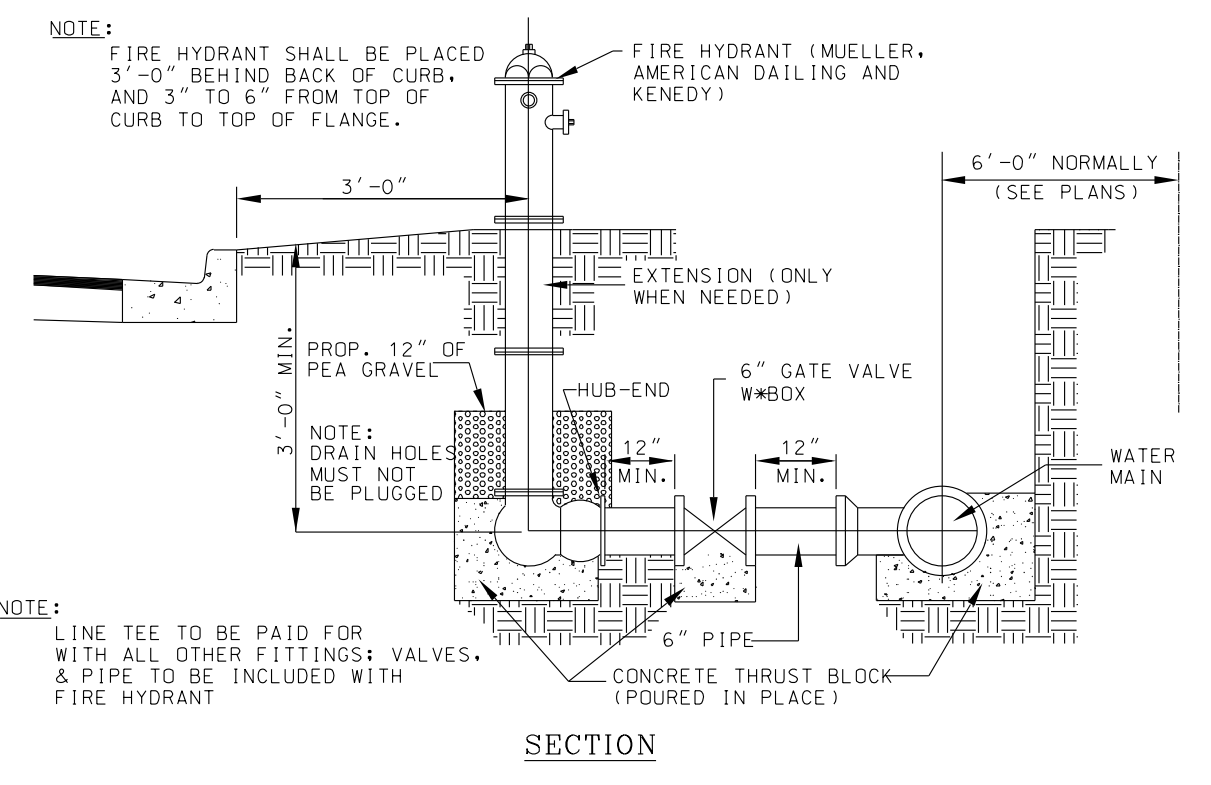
STATE OF TEXAS
 COUNTY OF HIDALGO
 BEFORE ME, THE UNDERSIGNED NOTARY PUBLIC, ON THIS DAY PERSONALLY APPEARED ALBERT HANKS PROVED TO BE THROUGH THEIR TEXAS DEPARTMENT OF PUBLIC SAFETY DRIVER LICENSE TO BE THE PERSON WHOSE NAME IS SUBSCRIBED TO THE FOREGOING INSTRUMENT, WHO, BEING BY ME DULY SWORN, DECLARED THAT THEIR STATEMENTS THEREIN ARE TRUE AND CORRECT AND ACKNOWLEDGED THAT THEY EXECUTED THE SAME FOR THE PURPOSES AND CONSIDERATION THEREBY EXPRESSED.
 GIVEN UNDER MY HAND AND SEAL OF OFFICE THIS _____ DAY OF _____, 2020

NOTARY PUBLIC, FOR THE STATE OF TEXAS

OWNER: DI MANAGMENT LLC
 ALBERT HANKS - MANAGER OF DI MANAGMENT, LLC
 ADDRESS: 502 E. EXPRESSWAY 83, SUITE G
 WESLACO, TEXAS, 78596



LOCATION OF SUBDIVISION WITH RESPECT TO THE EXTRATERRITORIAL JURISDICTION OF A MUNICIPALITY:
 VIRIDIAN ESTATES IS LOCATED WITHIN HIDALGO COUNTY PRECINCT NO. 1 IN THE CENTRAL EAST OF HIDALGO COUNTY ON THE EAST SIDE OF MILE 6 WEST ROAD, 1,980.00 FEET NORTH OF MILE 10 NORTH ROAD, THE ONLY NEARBY MUNICIPALITY IS THE CITY OF WESLACO ACCORDING TO THE MAP IN THE OFFICE OF THE SECRETARY OF THE CITY OF WESLACO (POPULATION 37,791 /2015 CENSUS). VIRIDIAN ESTATES LIES APPROXIMATELY 1.1 MILES FROM THE CITY LIMITS OF WESLACO AND LIES WITHIN THE CITY'S 3.5 MILE EXTRATERRITORIAL JURISDICTION (ETJ) UNDER LOCAL GOVERNMENT CODE § 42.021



TYPICAL VALVE and VALVE BOX INSTALLATION

DATE OF PREPARATION: JUNE 7, 2020

No.	SHEET	REVISION	DATE	APPROVED

PRINCIPAL CONTACTS:
 NAME ADDRESS CITY & ZIP PHONE
 OWNER: ALBERT HANKS 502 E. EXPRESSWAY 83, SUITE G WESLACO, TEXAS, 78596 956-630-0216
 ENGINEER: GUILLERMO A. ARRATIA 526 N. 5TH ST., DONNA, TX 78537 (956) 784-0218
 SURVEYOR: REYNALDO ROBLES 107 W. HUISACAS ST., WESLACO, TEXAS, 78596 956-968-2422

NAIN ENGINEERING, L.L.C.
 CONSULTING ENGINEER
 526 N. 5TH STREET DONNA, TEXAS, 78537 FIRM NO. F-9050 PH. (956) 784-0218
 E-MAIL: NAINENGINEERING@YAHOO.COM

SEWAGE FACILITIES: DESCRIPTION, COSTS, AND OPERABILITY DATES:
 SEWAGE FROM VIRIDIAN ESTATES WILL BE TREATED BY INDIVIDUAL ON-SITE SEWAGE FACILITIES ("OSSF") CONSISTING OF A STANDARD DESIGN DUAL COMPARTMENTS SEPTIC TANK AND A DRAIN FIELD ON THIS LOT. THE SITE EVALUATOR GUSTAVO CHAPA REG. # 9754, HAS EVALUATED THE SUITABILITY OF THE SUBDIVISION SITE FOR OSSF AND SUBMITTED A REPORT CONCLUDING THAT THE SITE IS SUITABLE FOR OSSF. THE REPORT WAS REVIEWED AND APPROVED BY THE HIDALGO COUNTY HEALTH DEPARTMENT. EACH LOT HAS ADEQUATE AREA FOR A REPLACEMENTS DRAIN FIELD.

EACH LOT IN THE PROPOSED SUBDIVISION IS AT LEAST 1/2 ACRE IN SIZE, THE NATURAL RESOURCES CONSERVATION SERVICES SOIL SURVEY BOOK INDICATED A SANDY LOAM SOIL FOR THE AREA AT LEAST TWO SOIL EXCAVATIONS WERE PERFORMED ON THE SITE, AT OPPOSITE ENDS OF THE SOIL IS A TEXTURE CLASS III SANDY LOAM BLOCKY EXTENDING UP TO 36" BELOW THE BOTTOM OF ANY PROPOSED EXCAVATIONS, THERE IS NO INDICATION OF GROUNDWATER OR A RESTRICTIVE LAYER WITHIN 24" OF BOTTOM OF THE PROPOSED EXCAVATIONS. THE SUBDIVISION DRAINS WELL.

THE COST TO INSTALL A SEPTIC SYSTEM ON AN INDIVIDUAL LOT IS \$1,500.00, INCLUDING THE COST FOR THE REQUIRED PERMIT AND LICENSE. ALL OSSF'S HAVE BEEN INSTALLED AS OF THE TIME OF APPLICATION FOR FINAL PLAT AT TOTAL COST OF \$45,000.00. THE HIDALGO COUNTY HEALTH DEPARTMENT HAS INSPECTED AND APPROVED THE INSTALLATION OF ALL OSSF ON _____

ENGINEER CERTIFICATION:
 BY MY SIGNATURE BELOW, I CERTIFY THAT THE WATER AND SEWAGE SERVICE FACILITIES DESCRIBED ABOVE ARE IN COMPLIANCE WITH THE MODEL RULES ADOPTED UNDER SECTION 16.343, WATER CODE. I CERTIFY THAT THE COST TO INSTALL THE WATER DISTRIBUTION SYSTEM AND ON-SITE SEWAGE FACILITIES, DISCUSSED ABOVE, ARE AS FOLLOWS:

WATER FACILITIES - THESE FACILITIES FULLY CONSTRUCTED, WITH THE INSTALLATION OF WATER METERS, WILL COST A GRAND TOTAL OF \$ 72,830.00
 SEWAGE FACILITIES - SEPTIC SYSTEM IS ESTIMATED TO COST \$1,500.00 PER LOT (ALL INCLUSIVE), FOR A TOTAL OF \$ 45,000.00 FOR THE ENTIRE SUBDIVISION.

FINAL WATER AND SEWER ENGINEERING REPORT IN SPANISH
PROVISION DE AGUA: DESCRIPCION, GASTOS Y FECHA DE INICIO
 LA SUBDIVISION DE VIRIDIAN ESTATES RECIBIRA SU PROVISION DE AGUA DE NORTH ALAMO WATER SUPPLY. EL DUENO DE LA SUBDIVISION Y LA COMPANIA AGUA N.A.W.S.C. HAN FIRMADO UN CONTRATO POR EL CUAL LA SUBDIVISION RECIBIRA SU PROVISION DE AGUA POR LOS PROXIMOS 30 ANOS. N.A.W.S.C. HA PRESENTADO DOCUMENTACION PARA DEMOSTRAR A LARGO PLAZO LA CANTIDAD Y CALIDAD DE AGUA ACESARROLLO DE LA SUBDIVISION.
 EL SISTEMA DE PROVISION DE AGUA PARA LA SUBDIVISION DE VIRIDIAN ESTATES CONSISTE DE UN CONDUCTO DE AGUA EXISTENTE DE 8 PULGADAS DE DIAMETRO QUE PASA POR EL LADO ESTE DEL DERECHO DE VIA (RIGHT-OF-WAY) DE LA CARRETERA MILE 6 WEST ROAD Y SE INSTALARA UNA LINEA DE 8 PULGADAS DE AGUA, 30 SERVICIOS DE 3/4 DE PULGADA SENCILLOS Y 3 HYDRANTES DE AGUA

PARA ESTA SUBDIVISION Y EL MEDIDOR MECANICO DE AGUA A UN COSTO TOTAL DE \$ 62,330.00
 EL DUENO DE LA SUBDIVISION TAMBIEN LE HA PAGADO A N.A.W.S.C. \$10,500.00 POR LOS LOTES QUE CUBRE EL COSTO DEL MEDIDOR MECANICO DE AGUA PARA CADA LOTE. ESTE PRECIO INCLUYE EL COSTO DE LA INSTALACION DEL MEDIDOR Y LOS GASTOS DE CONEXION. CUANDO EL DUENO DEL LOTE SOLICITE EL MEDIDOR DE AGUA, LA COMPANIA DE N.A.W.S.C. LO INSTALARA SIN COSTO ALGUNO AL DUENO DE LA SUBDIVISION, EL SISTEMA DE AGUA ESTARA EN FUNCIONAMIENTO COMPLETO ANTES O EN LA FECHA, EN LA CUAL LA SUBDIVISION SEA REGISTRADA EN EL CONDADO DE HIDALGO.

DRENAJE: DESCRIPCION, GASTOS Y FECHA DE INICIO PARA FACILITAR EL DRENAJE PARA LA SUBDIVISION.
 SE INSTALARA UNA FOSA SEPTICA EN CADA SOLAR. ESTA FOSA SEPTICA CONSISTE DE UN TANQUE SEPTICO DE MODELO DUAL Y DE UN CAMPO DE DRENAJE PARA EL SOLAR. GUSTAVO CHAPA, AUTOR DE ESTE DOCUMENTO HA EVALUADO EL AREA DONDE SE ENCUENTRA LA SUBDIVISION Y HA PREPARADO UN REPORTE QUE CONCLUYE QUE ESTE TERRENO ES ADECUADO PARA ESAS FOSAS SEPTICAS (OSSF). EL REPORTE FUE APROVADO POR EL DEPARTAMENTO DE SALUBRIDAD DEL CONDADO DE HIDALGO (HIDALGO COUNTY HEALTH DEPARTMENT) SEGUN EL REPORTE.
 CADA LOTE EN LA SUBDIVISION MIDE MEDIO ACRE. SE HICIERON DOS EXCAVACIONES DE EVALUACION EN LOS LUGARES OPUESTOS EN LA SUBDIVISION (EXCAVACIONES ADICIONALES NO FUERON NECESARIAS PORQUE EL TERRENO EN ESTA AREA ES SIGNIFICATIVAMENTE UNIFORME) EL TERRENO ES UNIFORME (TERRENO ARCILLOSO Y SUELO FRANCO) Y SE EXTIENDE A 60 PULGADAS BAJO TODAS LAS EXCAVACIONES PROPUESTAS. NO EXISTE EVIDENCIA DE AGUA 24 PULGADAS MAS ARRIBA DE LO MAS BAJO DE LAS EXCAVACIONES PROPUESTAS. EL AGUA EN ESTA AREA FLUYE BIEN.

EL COSTO TOTAL PARA LA INSTALACION DE UN SISTEMA INDIVIDUAL DE FOSAS SEPTICAS POR SOLAR SON \$1,500.00 DOLARES, INCLUYENDO EL COSTO DEL PERMISO REQUERIDO Y LICENCIA EN ESTOS MOMENTOS TODAS LAS FOSAS SEPTICAS HAN SIDO INSTALADAS EN EL PROCESO DE LA APROVACION FINAL. A UN COSTO TOTAL DE \$45,000.00. EL DEPARTAMENTO DE SALUBRIDAD DEL CONDADO DE HIDALGO HA INSPECCIONADO TODAS LAS FOSAS SEPTICAS Y AH APROBADO LA INSTALACION DE LAS FOSAS SEPTICAS DESDE _____

CERTIFICATION:
 CON MI FIRMA, CERTIFICO QUE LOS SERVICIOS Y SISTEMAS DE AGUA Y DE DRENAJE, DESCRITOS EN ESTE DOCUMENTO CUMPLEN CON LAS MODEL SUBDIVISION RULES (LAS REGLAS GOBERNANDO A LAS SUBDIVISIONES), ADOPTADAS EL LA SECCION 16.343 DEL TEXAS WATER CODE (CODIGO DE AGUA TEXAS). CERTIFICO QUE LOS GASTOS PARA INSTALAR LOS SISTEMAS DE AGUA Y DE DRENAJE SON:

AGUA: EL SISTEMA/SERVICIO DE AGUA SERA INSTALADO Y COMPLETAMENTE CONSTRUIDO MENOS EL MEDIDOR MECANICO DE AGUA QUE COSTARA UN TOTAL DE \$72,830.00
 DRENAJE: SE ESTIMA QUE LAS FOSAS SEPTICAS COSTARAN \$ 45,000.00 PARA TODA LA SUBDIVISION

Guillermo A. Arratia PE
 11/17/2020
 GUILLERMO A. ARRATIA
 LICENSED PROFESSIONAL ENGINEER • 94001
 526 N. 5TH ST.
 DONNA, TEXAS, 78537



COST ESTIMATE:

STREET PAVING:	\$ 83,874.50
WATER SUPPLY SYSTEM	\$ 71,800.00
SANITARY SEWER SYSTEM	\$ 45,000.00
DRAINAGE	\$ 56,194.00

INDEX TO SHEET OF VIRIDIAN ESTATES

SHEET	DESCRIPTION
SHEET 1	HEADING; INDEX; LOCATION MAP AND ETJ; PRINCIPAL CONTACTS; PLAT WITH LOTS, STREETS, AND EASEMENT DESIGNATIONS; LEGAL DESCRIPTION (METES AND BOUNDS); SURVEYOR'S AND ENGINEER'S CERTIFICATIONS; PLAT NOTES AND RESTRICTIONS; OWNER'S DEDICATION, CERTIFICATION, AND ATTESTATION; COUNTY APPROVAL CERTIFICATE; COUNTY CLERK'S RECORDING CERTIFICATE; HIDALGO COUNTY CERTIFICATE OF PLAT APPROVAL; DESCRIPTION OF LOCATION OF SUBDIVISION WITH RESPECT TO THE ETJ OF A MUNICIPALITY AND DESIGNATE THE PRECINCT THE PROJECT IS SITUATED; H.C.H.D. CERTIFICATION: H.C.H.D. NO. 9 CERTIFICATE OF APPROVAL; REVISION NOTES; H.C.H.D. CITY PLANNING AND CITY COMMISSION'S CERTIFICATION AND CITY COUNCIL CERTIFICATION
SHEET 2	WATER DISTRIBUTION AND ON-SITE SEWAGE FACILITY, ENGINEERING REPORT (ENGLISH AND SPANISH VERSION), INCLUDING DESCRIPTION OF WATER AND WASTE WATER AND ENGINEER'S CERTIFICATION (ENGLISH AND SPANISH VERSION); TYPICAL WATER SERVICE CONNECTION; OWNER'S DEDICATION, CERTIFICATION, AND ATTESTATION
SHEET 3	DRAINAGE REPORT INCLUDING DESCRIPTION OF DRAINAGE AND HOW IT WILL SERVE THIS DEVELOPMENT; MAP OF TOPOGRAPHY AND DRAINAGE, AND ENGINEER'S CERTIFICATION; REVISION NOTES; CONSTRUCTION DETAILS

VIRIDIAN ESTATES

A 19,599 ACRE TRACT OF LAND OUT OF THE NORTH 20.00 ACRES OF FARM TRACT 193, WEST TRACT SUBDIVISION A SPER MAP RECORDED IN VOLUME 2, PAGES 34-37, MAP RECORDS, HIDALGO COUNTY, TEXAS.

MAP OF TOPOGRAPHY AND DRAINAGE MAPA DE TOPOGRAFIA Y DRENAJE

DRAINAGE REPORT

AUGUST 22, 2020
DRAINAGE REPORT:
BY: GUILLERMO A. ARRATIA, P.E.
VIRIDIAN ESTATES
HIDALGO COUNTY, TEXAS

PROJECT LOCATION:
THE PROPERTY IS LOCATED ON THE EAST SIDE OF MILE 6 WEST ROAD, 1,980.00 FEET NORTH OF MILE 10 NORTH ROAD

FLOOD ZONE DESIGNATION: ZONE "X"
AREAS OF 500-YEAR FLOOD; AREAS 100-YEAR FLOOD WITH AVERAGE DEPTHS OF LESS THAN 1 FOOT OR WITH DRAINAGE AREAS LESS THAN 1 SQUARE MILE; AND AREAS PROTECTED BY LEVEES FROM 100-YEAR FLOOD.
C.P.N. 480334 0450 C MAP REVISED: JUNE 6, 2000

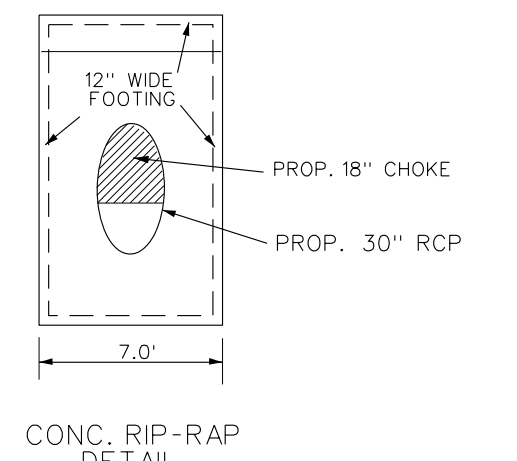
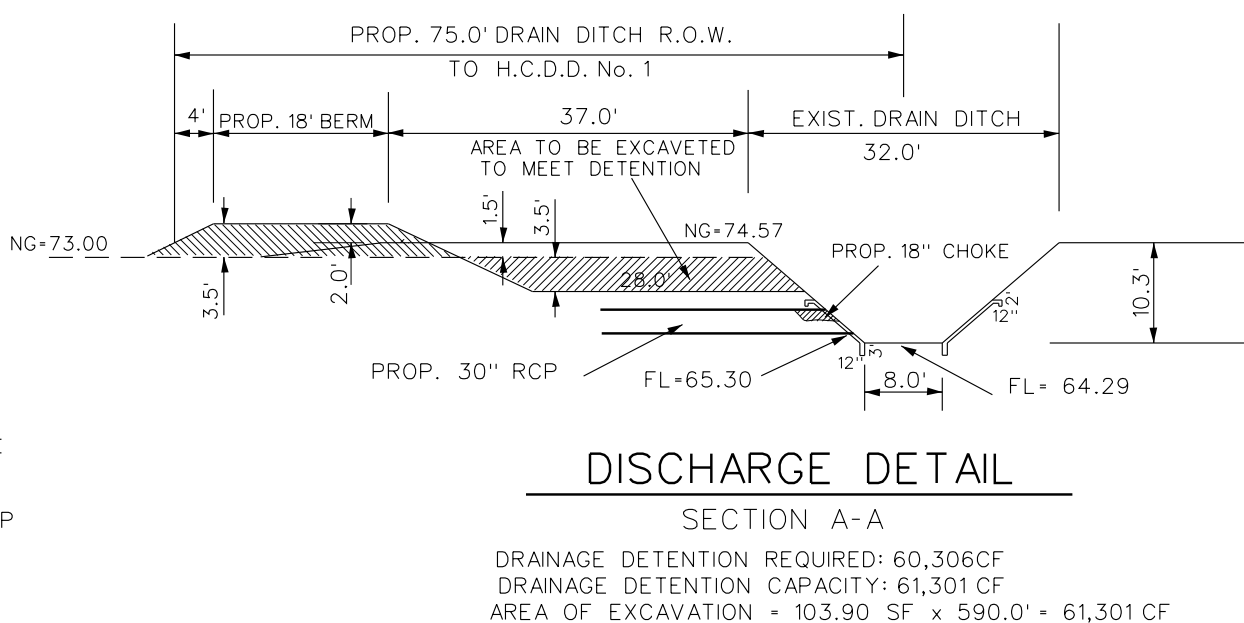
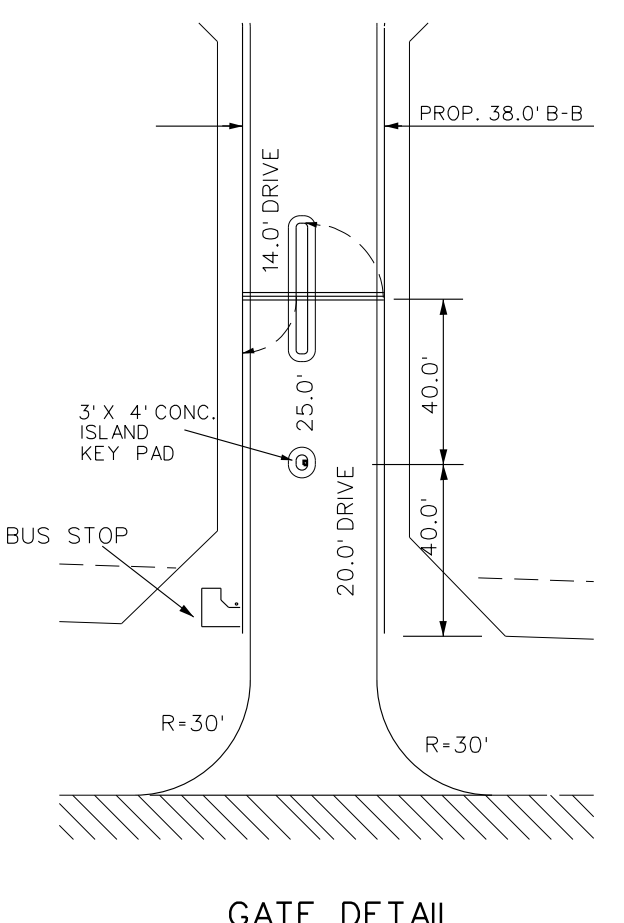
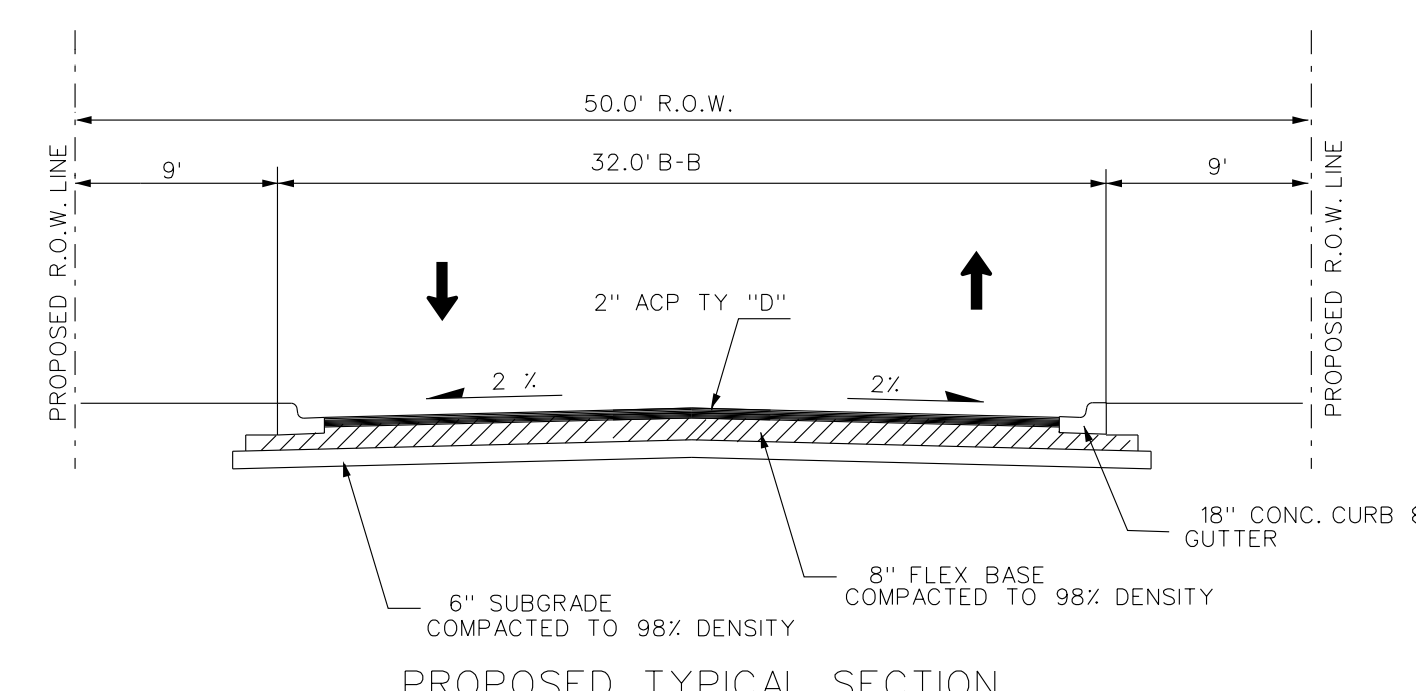
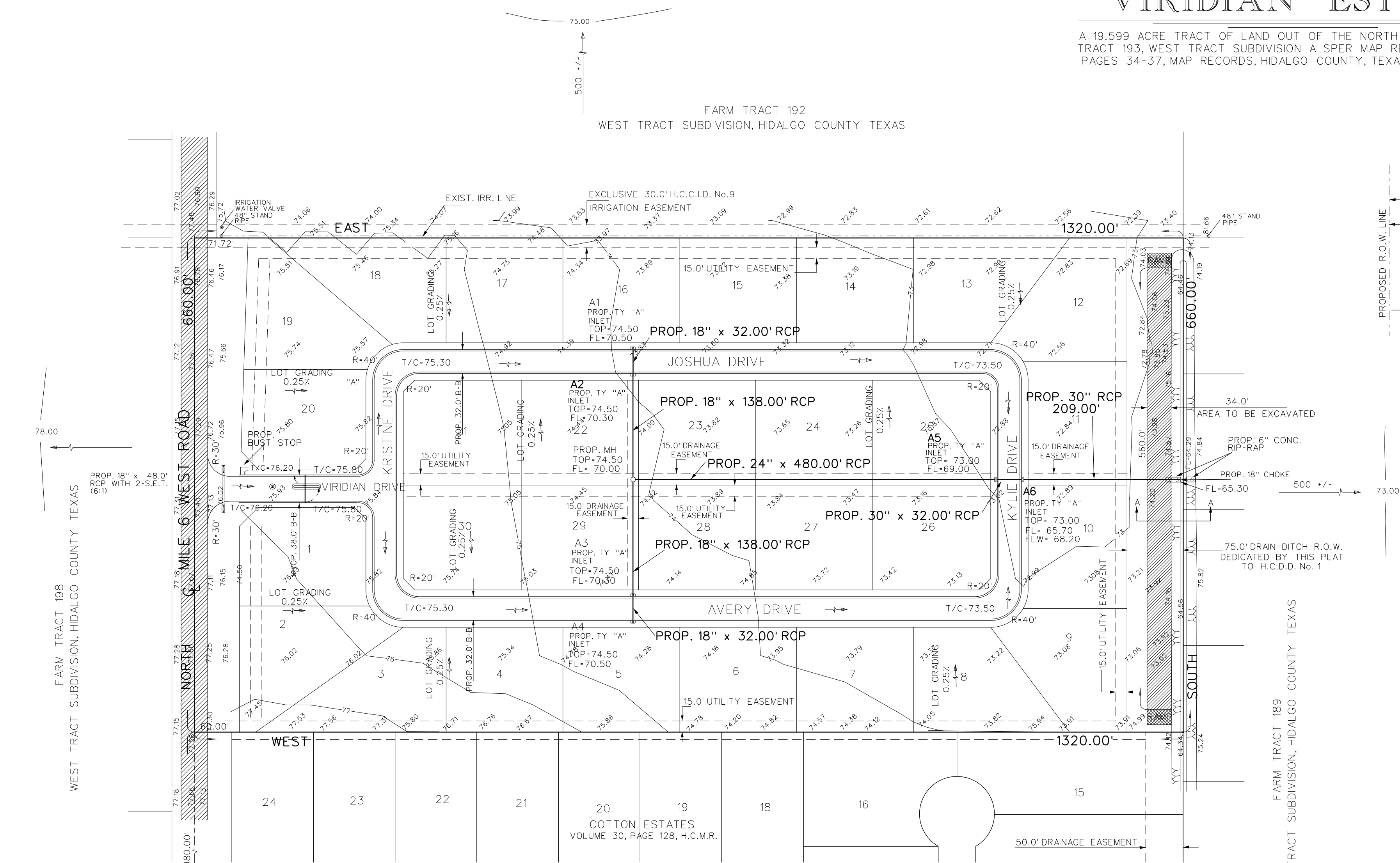
SOIL CONDITIONS:
A REVIEW OF THE SOIL SURVEY OF HIDALGO COUNTY INDICATES THE SUBJECT TRACT LIES IN AN AREA OF PREDOMINANTLY HIDALGO (25) (2B) SANDY CLAY LOAM SOIL THAT HAS A POOR LOW SHRINK-SWALE POTENTIAL AND IS LISTED IN HYDROLOGICAL GROUP B.

EXISTING CONDITIONS:
THE SUBJECT TRACT IS CURRENTLY UNDEVELOPED. THE EXISTING TERRAIN HAS A GRADE OF APPROXIMATELY 0.1%. EXISTING RUNOFF (7.72 CFS) FROM THE SITE IS BY FORM OF SHEET FLOW RUNS TOWARDS THE EAST SIDE OF THIS TRACT.

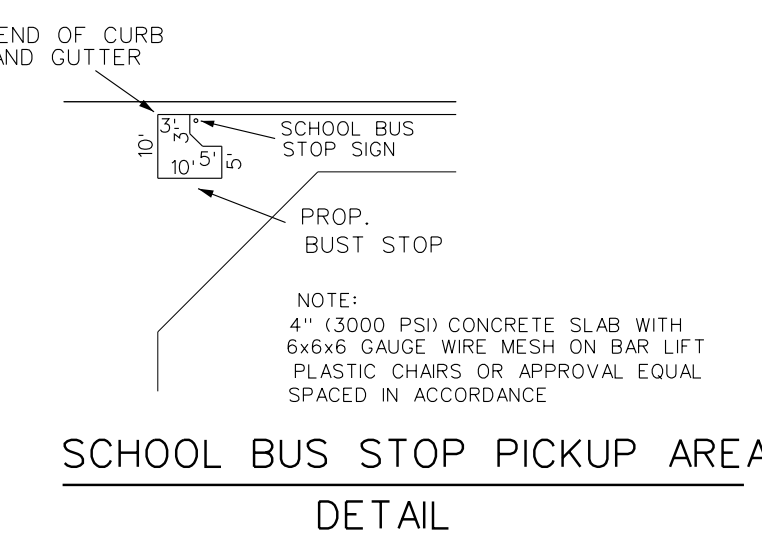
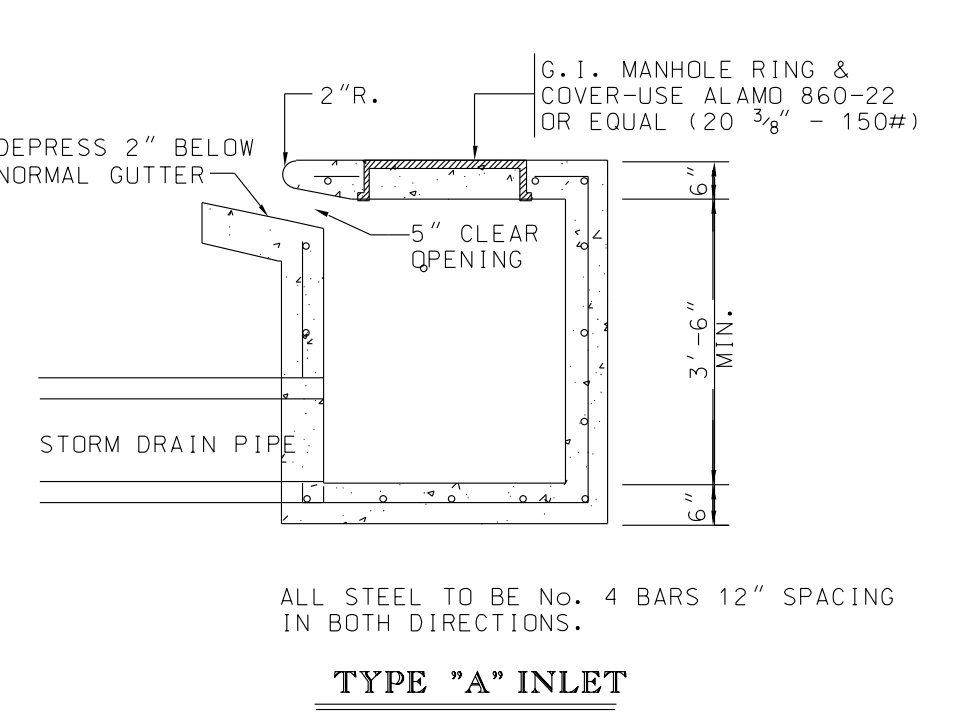
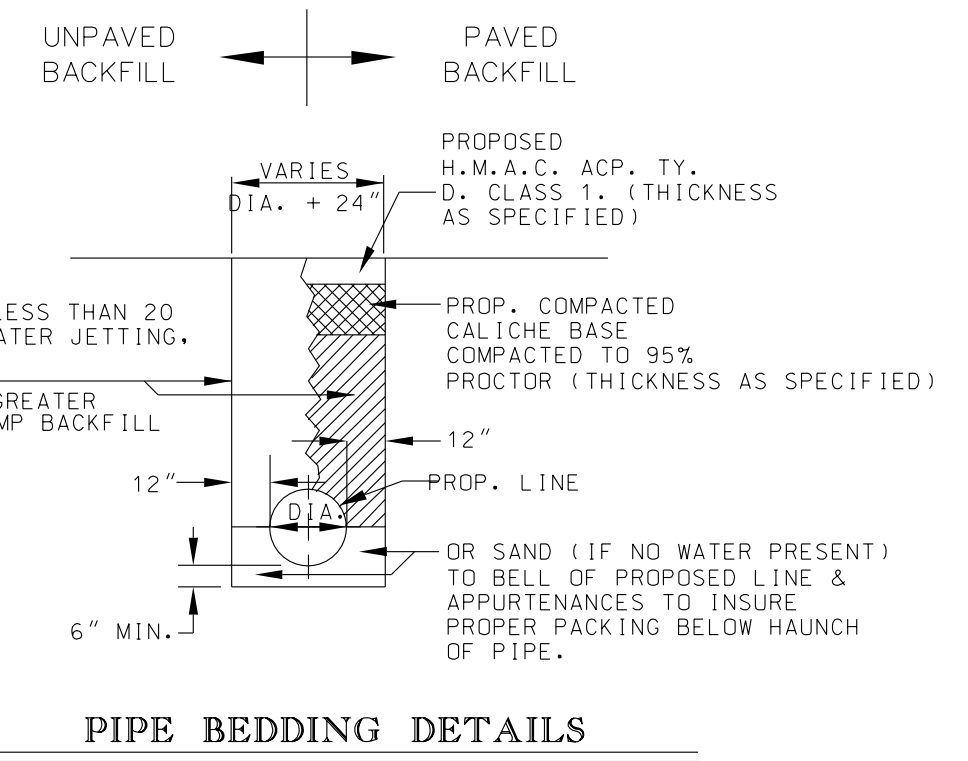
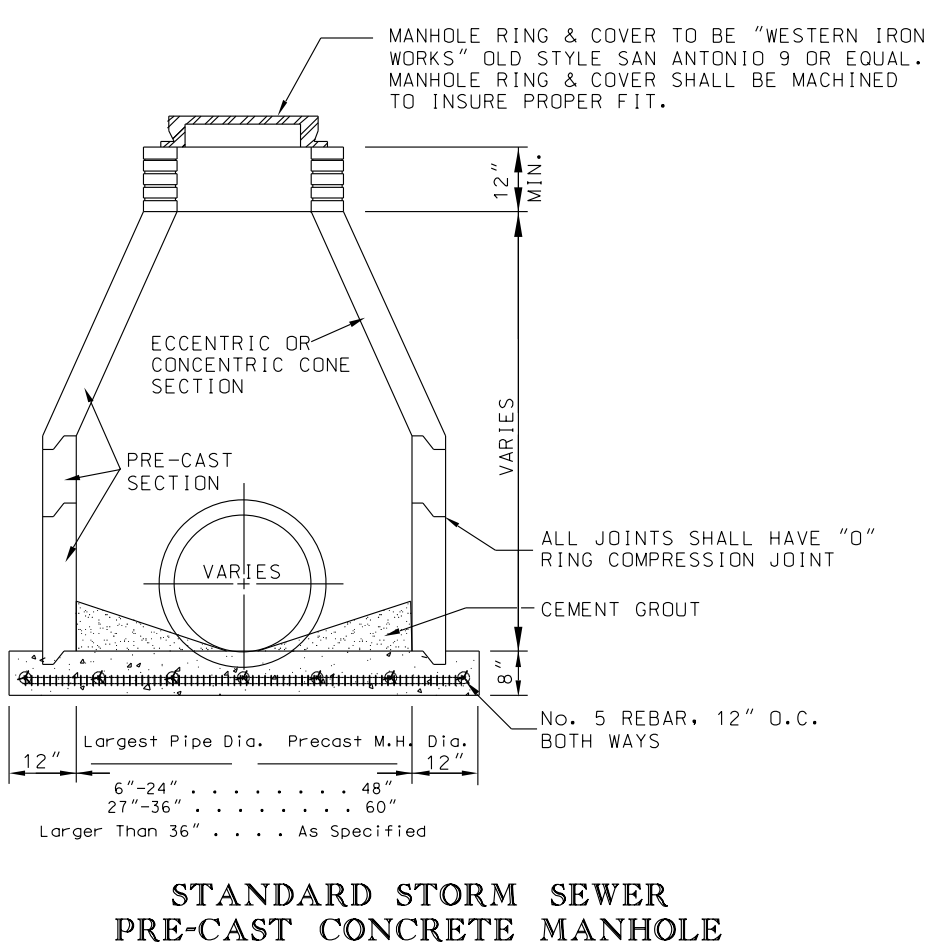
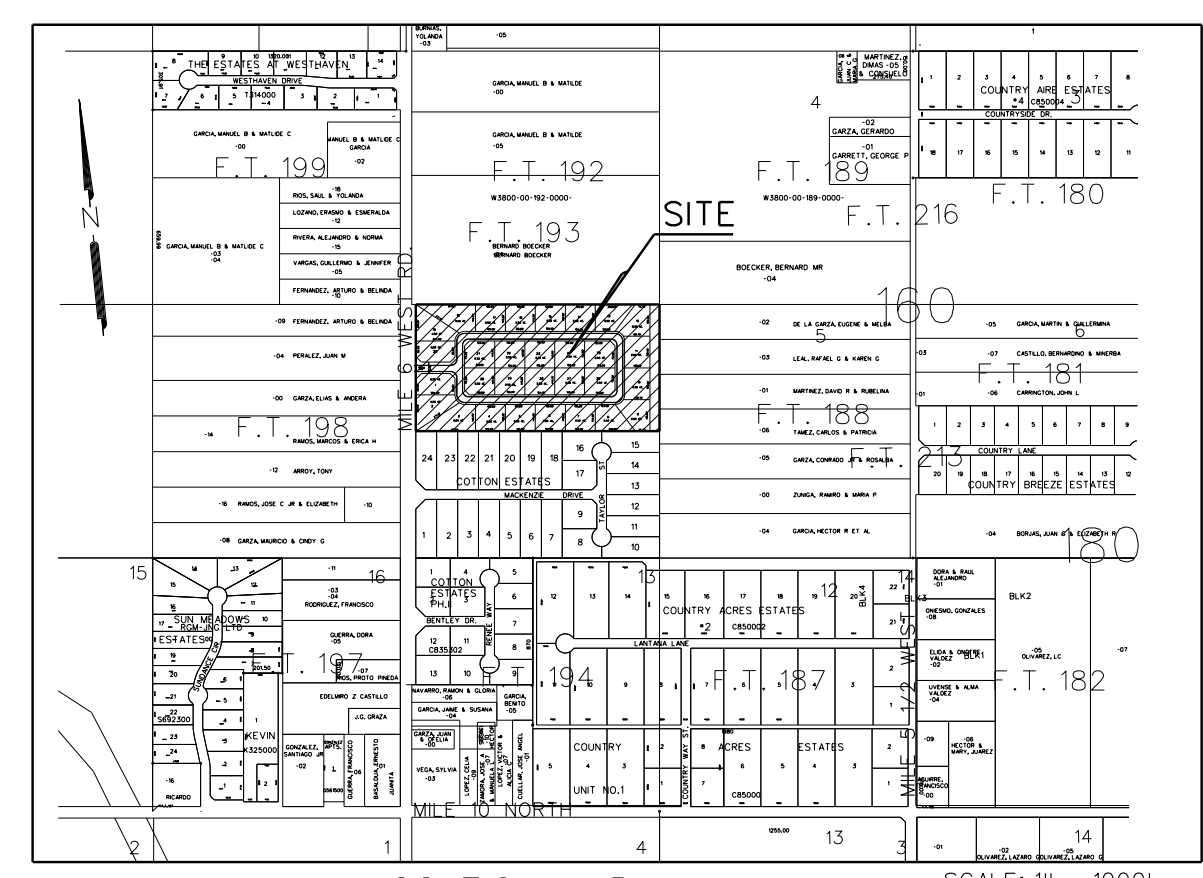
PROPOSED CONDITIONS:
THE PROPOSED CONDITIONS FOR THIS SUBJECT TRACT CONSIST OF 30 RESIDENTIAL LOTS. THE STORM SEWER RUNOFF AFTER DEVELOPMENT WILL INCREASED 10.38 CFS FOR A TOTAL 18.1 CFS HAVE CALCULATED THAT 60,306 CF OF STORM RUNOFF FOR A 50 YEAR DESIGN FREQUENT AND WILL BE OUT FALLING INTO A PROPOSED STORM SEWER SYSTEM PIPES RANGING FROM 18" AND 36" WITH CURB INLETS AND OUT FALLING INTO A DRAIN DITCH LOCATED ON THE EAST SIDE OF THIS SUBDIVISION AND OWNED BY HIDALGO CAMERON COUNTY DAMAGE DISTRICT NO. 9, AND WILL BE DEDICATED TO H.C.D.D. NO. 1, DETENTION OF 60,306 CF WILL BE ACCOMPLISHED BY EXCAVATING THIS VOLUME ON SAID DRAIN DITCH.

CERTIFICATION:
BY MY SIGNATURE BELOW, I CERTIFY THAT THIS SUBDIVISION LIES IN A THE SUBJECT TRACT LIES IN ZONE "X" AREAS DETERMINED TO BE OUTSIDE 500-YEAR FLOOD PLAN.
C.P.N. 480334 0450 C MAP REVISED: JUNE 6, 2000
MAP REVISED TO REFLECT LOMR: MAY-30-2002.
BASED ON GRAPHICAL REPRESENTATION ON DATE SIGN.

Guillermo Arratia PE 11/17/2020
GUILLERMO A. ARRATIA
LICENSED PROFESSIONAL ENGINEER NO. 94001
526 N. 5TH ST.
DONNA, TEXAS, 78537



MILE 10 NORTH ROAD



REVISION NOTES			
No.	SHEET	REVISION	DATE APPROVED

PRINCIPAL CONTACTS:				
NAME	ADDRESS	CITY & ZIP	PHONE	
OWNER: ALBERT HANKS	502 E. EXPRESSWAY 83, SUITE C	WESLACO, TEXAS, 78596	956-630-0216	
ENGINEER: GUILLERMO A. ARRATIA	526 N. 5TH ST.	DONNA, TX 78537	(956) 784-0218	
SURVEYOR: REYNALDO ROBLES	107 W. HUISACAS ST.	WESLACO, TEXAS, 78596	956-968-2422	

NAIN ENGINEERING, L.L.C.
CONSULTING ENGINEER
526 N. 5TH STREET DONNA, TEXAS, 78537 FIRM NO. F-9050 PH. (956) 784-0218 E-MAIL: NAINENGINEERING@YAHOO.COM

INDEX TO SHEET OF VIRIDIAN ESTATES	
SHEET 1	HEADING: INDEX: LOCATION MAP AND ETJ; PRINCIPAL CONTACTS; PLAT WITH LOTS, STREETS, AND EASEMENT DESIGNATIONS; LEGAL DESCRIPTION (METES AND BOUNDS); SURVEYOR'S AND ENGINEER'S CERTIFICATIONS; PLAT NOTES AND RESTRICTIONS; OWNER'S DEDICATION, CERTIFICATION, AND ATTESTATION; COUNTY APPROVAL CERTIFICATE; COUNTY CLERK'S RECORDING CERTIFICATE; HIDALGO COUNTY CERTIFICATE OF PLAT APPROVAL; DESCRIPTION OF LOCATION OF SUBDIVISION WITH RESPECT TO THE ETJ OF A MUNICIPALITY AND DESIGNATE THE PRECINCT THE PROJECT IS SITUATED; H.C.D.D. CERTIFICATION; H.C.C.I.D. NO. 9 CERTIFICATE OF APPROVAL; REVISION NOTES; H.C.H.D. CITY PLANNING AND CITY COMMISSION'S CERTIFICATION AND CITY COUNCIL CERTIFICATION
SHEET 2	WATER DISTRIBUTION AND ON-SITE SEWAGE FACILITY, ENGINEERING REPORT (ENGLISH AND SPANISH VERSION), INCLUDING DESCRIPTION OF WATER AND WASTE WATER AND ENGINEER'S CERTIFICATION (ENGLISH AND SPANISH VERSION); TYPICAL WATER SERVICE CONNECTION; OWNER'S DEDICATION, CERTIFICATION, AND ATTESTATION
SHEET 3	DRAINAGE REPORT INCLUDING DESCRIPTION OF DRAINAGE AND HOW IT WILL SERVE THIS DEVELOPMENT; MAP OF TOPOGRAPHY AND DRAINAGE, AND ENGINEER'S CERTIFICATION; REVISION NOTES; CONSTRUCTION DETAILS

LOCATION OF SUBDIVISION WITH RESPECT TO THE EXTRATERRITORIAL JURISDICTION OF A MUNICIPALITY:
VIRIDIAN ESTATES IS LOCATED WITHIN HIDALGO COUNTY PRECINCT NO. 1 IN THE CENTRAL EAST OF HIDALGO COUNTY ON THE EAST SIDE OF MILE 6 WEST ROAD, 1,980.00 FEET NORTH OF MILE 10 NORTH ROAD. THE ONLY NEARBY MUNICIPALITY IS THE CITY OF WESLACO ACCORDING TO THE MAP IN THE OFFICE OF THE SECRETARY OF THE CITY OF WESLACO (POPULATION 37,791 /2015 CENSUS). VIRIDIAN ESTATES LIES APPROXIMATELY 1.1 MILES FROM THE CITY LIMITS OF WESLACO AND LIES WITHIN THE CITY'S 3.5 MILE EXTRATERRITORIAL JURISDICTION (ETJ) UNDER LOCAL GOVERNMENT CODE § 42.021

DATE OF PREPARATION: JUNE 7, 2020