



**Hidalgo County
Planning
Department**

T.J. Arredondo, CFM
Director of Planning

Main Office

1304 S. 25th Street
Edinburg, Texas 78542
Phone (956) 318-2840
Fax (956) 318-2844

Precinct No. 1 Substation

1900 Joe Stephens Ave. Ste. A
Weslaco, Texas 78596
Phone (956) 968-4734
Fax (956) 973-7850

Precinct No. 3 Substation

2401 N. Moorefield Road
Mission, Texas 78572
Phone (956) 205-7045
Fax (956) 205-7049

PIPELINE AND UTILITY PERMIT APPLICATION PACKET

THE STATE OF TEXAS

COUNTY OF HIDALGO

PRECINCT 4

**APPLICATION AND AGREEMENT FOR PIPELINE OR
UTILITY PERMIT**

Date: 12/01/2020

ELECTRO HI LLC (hereinafter referred to as "Applicant") does hereby make application to the Hidalgo County through the Hidalgo County Planning Department (hereinafter referred to as "HCPD") to construct, maintain and repair pipelines or utilities across the easements, right-of-ways, property or property interest as described below.

Information required:

1. Name, Address and Phone number of Applicant:
Steve Lopez 956-451-7550 c/o AEC Engineering, LLC.

2712 N McColl Rd, McAllen, Texas 78501

2. Name, Address and Phone number of company or agency owning Pipeline or Utility (please indicate if same as Applicant):
Same as above

3. Name, Address and Phone number of operator of Pipeline or Utility (please indicate if same as Applicant):
Same as Above

4. Name, Address and Phone number of contractor to install Pipeline or Utility:
Electro-Hi, LLC (Mr. Cecilio Cavazos) 956-434-1466



**Hidalgo County
Planning
Department**

T.J. Arredondo, CFM
Director of Planning

Main Office

1304 S. 25th Street
Edinburg, Texas 78542
Phone (956) 318-2840
Fax (956) 318-2844

Precinct No. 1 Substation

1900 Joe Stephens Ave. Ste. A
Weslaco, Texas 78596
Phone (956) 968-4734
Fax (956) 973-7850

Precinct No. 3 Substation

2401 N. Moorefield Road
Mission, Texas 78572
Phone (956) 205-7045
Fax (956) 205-7049

PIPELINE AND UTILITY PERMIT APPLICATION PACKET

5. Is this a common carrier pipeline or utility? If yes, please submit the Applicant's Texas Railroad Commission Form "T-4" or similar form designating the facility:
No, permit is for installation of 300 Wi-Fi broadcasting poles

6. Does Applicant have the Power of Eminent Domain?
No

7. Will the product be carried for hire or by the owner of the goods?
County Wi-Fi Network project

8. Name and Legal description of property owner requesting utility services if applicable:
various locations throughout the county

9. Type of utility work within county road right-of-way:

Bore Crossing Line Extension Along R.O.W. Other Pole installations

10. Where is the origin of the line?
n/a

11. Where is the destination of the line?
n/a



**Hidalgo County
Planning
Department**

T.J. Arredondo, CFM
Director of Planning

Main Office

1304 S. 25th Street
Edinburg, Texas 78542
Phone (956) 318-2840
Fax (956) 318-2844

Precinct No. 1 Substation

1900 Joe Stephens Ave. Ste. A
Weslaco, Texas 78596
Phone (956) 968-4734
Fax (956) 973-7850

Precinct No. 3 Substation

2401 N. Moorefield Road
Mission, Texas 78572
Phone (956) 205-7045
Fax (956) 205-7049

PIPELINE AND UTILITY PERMIT APPLICATION PACKET

12. Utility Crossing Coordinate X: _____ Y: _____
(NAD 83 Texas South FIPS 4205 feet)
13. Number and size of lines:
n/a

14. Pressure (each line):
n/a

15. Content (each line):
n/a

16. Estimated date of installation of Pipeline or Utility:
As soon as approved by Hidalgo County



Hidalgo County Planning Department

T.J. Arredondo, CFM
Director of Planning

Main Office

1304 S. 25th Street
Edinburg, Texas 78542
Phone (956) 318-2840
Fax (956) 318-2844

Precinct No. 1 Substation

1900 Joe Stephens Ave. Ste. A
Weslaco, Texas 78596
Phone (956) 968-4734
Fax (956) 973-7850

Precinct No. 3 Substation

2401 N. Moorefield Road
Mission, Texas 78572
Phone (956) 205-7045
Fax (956) 205-7049

PIPELINE AND UTILITY PERMIT APPLICATION PACKET

If requested permit is granted by HCPD, Applicant, in consideration thereof, agrees and binds itself as follows:

1. All pipelines or utilities herein will be horizontally placed within the right-of-way as determined by HCPD and at a minimum depth of five (5) feet below natural ground. Depth, horizontal, and vertical location shall be confirmed by HCPD Inspectors.
2. Location map, profile, and plans concerning the proposed pipeline or utility crossing will furnished with this application.
3. HCPD will be notified in writing ten days prior to the beginning date of construction under this permit.
4. Applicant will bear the entire expense of all future relocations of any pipelines or utilities should such relocation, at the sole discretion of the Hidalgo County Commissioners Court, be necessary for improvements, alteration, or maintenance of Hidalgo County's easement or property of interest.
5. Applicant will notify the HCPD at least 48 hours prior to covering work and or completion of its work and removal of its equipment from the job site to permit HCPD to make an inspection.
6. Upon notification by the HCPD, the Applicant will promptly repair or rectify any deficiency or condition caused by the Applicant's operations or installations under this permit. Applicant will leave easement in as near the same condition or better, in the HCPD's sole judgment, as it existed prior to the commencement of the operations under this permit.
7. Hidalgo County shall not be liable or responsible for, and shall be saved and held harmless by Applicant, and further shall be indemnified by Applicant, from and against any and all suits, actions, losses, damages, claims, or liability of any character, type, or description, including all expenses of litigation, court costs, attorney's fees, and engineering fees for injury or death to any person, or injury to any property, received or sustained by any person or persons or property, arising out of, or occasioned by, directly or indirectly, the performance of Applicant under this agreement, including claims and damages arising in part from the negligence of Hidalgo County.



Hidalgo County Planning Department

T.J. Arredondo, CFM
Director of Planning

Main Office

1304 S. 25th Street
Edinburg, Texas 78542
Phone (956) 318-2840
Fax (956) 318-2844

Precinct No. 1 Substation

1900 Joe Stephens Ave. Ste. A
Weslaco, Texas 78596
Phone (956) 968-4734
Fax (956) 973-7850

Precinct No. 3 Substation

2401 N. Moorefield Road
Mission, Texas 78572
Phone (956) 205-7045
Fax (956) 205-7049

PIPELINE AND UTILITY PERMIT APPLICATION PACKET

It is the expressed intent of the parties to this agreement that the indemnity provided for in this section is extended by Applicant to indemnify and protect Hidalgo County from the consequences of Hidalgo County's own negligence, whether that negligence is the sole or contributory cause of the resultant injury death, or damage.

Applicant further agrees to defend, at its own expense, with attorneys acceptable to Hidalgo County and on behalf of Hidalgo County, and in the name of Hidalgo County, any claim or litigation brought against Hidalgo County in connection with any such injury, death or damage.

Before construction is begun on such pipeline or utility crossings, Applicant will furnish to the HCPD a certificate of insurance (or other security approved by the HCPD) payable to Hidalgo County and protecting Hidalgo County (as an additional named insured) against any claims for personal injuries or damages to property resulting from the operations of Applicant, its agents, servants, employees, and contractors under this permit. Insurance is to be supplied in accordance with the attached Schedule A.

8. Hidalgo County makes no warranties, expressed or implied, in the granting of this permit; nor does Hidalgo County purport to grant any property interest or exclusive privileges whatsoever by granting such permit. It is specifically understood that Hidalgo County is not the agent for, nor does it act for, the fee owners or any persons or entities having any right, or title to possession of the land upon which Hidalgo County's easement or other property interest is located. Furthermore, in granting this permit Hidalgo County makes no representation or warranty that it has any property interest, including, but not limited to, an easement or right of way, in the land upon which Applicant constructs, maintains, repairs, or modifies the pipelines or utilities, made the subject of this application, nor does Hidalgo County make any representation or warranty as to the validity, quality or extent of such property interest, if any. Applicant acknowledges its understanding that Hidalgo County in granting this permit, does not convey or grant to Applicant any rights, title or interest for which is has no legal authority to grant or convey.
9. Applicant binds itself to comply with all federal, state, and local laws or regulations and will obtain all necessary permits from all local and federal agencies required by law before installation or construction is begun.



Hidalgo County Planning Department

T.J. Arredondo, CFM
Director of Planning

Main Office

1304 S. 25th Street
Edinburg, Texas 78542
Phone (956) 318-2840
Fax (956) 318-2844

Precinct No. 1 Substation

1900 Joe Stephens Ave. Ste. A
Weslaco, Texas 78596
Phone (956) 968-4734
Fax (956) 973-7850

Precinct No. 3 Substation

2401 N. Moorefield Road
Mission, Texas 78572
Phone (956) 205-7045
Fax (956) 205-7049

PIPELINE AND UTILITY PERMIT APPLICATION PACKET

10. Applicant will install its pipelines and utilities in a manner and location as shown in the plans and specifications filed with HCPD in support of this application for permit. Hidalgo County Planning Department's representative may at any time make such inspection as such engineer or other representation may deem necessary to assure that the construction of the pipeline or utilities is in accordance with the plans and specifications submitted, and said engineer or representative shall have the right to temporarily suspend Applicant's work if necessary, while such inspection is being made. Should Applicant not install the pipelines or utilities in accordance with the terms and conditions of this permit, Applicant agrees that Hidalgo County shall have the right to require, at Applicant's expense, the removal of the pipelines and utilities and its replacement in conformance to said plans and specifications and conditions of this permit. Hidalgo County may revoke this permit and suspend all work hereunder if it is determined by Hidalgo County that the pipelines or utilities are not being installed in accordance with such plans and specifications and conditions of this permit. The suspension or revocation of this permit shall not be a basis for a claim for damages against Hidalgo County.
11. Except in emergency situations where it is necessary to protect life and property, Applicant will not make any change, modification, or alteration in or to the pipelines or utilities without first securing a new or amended permit from Hidalgo County prior to the making of any such change. Applicant will maintain the pipelines or utilities hereby authorized in good and safe condition, and in accordance with plans, specifications, and this permit.
12. Applicant agrees to pay HCPD a permit fee to cover administrative costs in the amount of **\$500.00**, plus a reimbursement to HCPD for any necessary engineering fees which may be incurred for the study and processing of the Application. This fee will permit a single pipeline or utility to be within County right-of-way. Applicant further agrees to pay an additional fee of **\$500.00** for each additional line included in permit application at the same location; however, more than one location may be included in a single application.

Requests to lay additional line or lines, not included in an initial permit application, must be made by separate application, with new permit fees paid accordingly and support data provided.



Hidalgo County Planning Department

T.J. Arredondo, CFM
Director of Planning

Main Office

1304 S. 25th Street
Edinburg, Texas 78542
Phone (956) 318-2840
Fax (956) 318-2844

Precinct No. 1 Substation

1900 Joe Stephens Ave. Ste. A
Weslaco, Texas 78596
Phone (956) 968-4734
Fax (956) 973-7850

Precinct No. 3 Substation

2401 N. Moorefield Road
Mission, Texas 78572
Phone (956) 205-7045
Fax (956) 205-7049

PIPELINE AND UTILITY PERMIT APPLICATION PACKET

Permit fees may be waived where Applicant is a state, county, municipality, or a special political subdivision.

13. The Applicant is allowed one hundred twenty days (120) from the granting of the permit to start construction of the pipelines or utilities crossings. Once started, the Applicant is allowed ninety (90) days to complete all work under such permit. All construction must be completed within two hundred ten (210) days from the date of issuance of permit. Upon application, extension of the time periods set forth in this paragraph may be granted by the Hidalgo County Commissioners Court. Such applications for extension must be received by HCPD at least thirty days before the expiration of the two hundred ten (210) days period. A new permit fee, in accordance with Paragraph 12 hereof, will be charged for each extension granted.

Construction of any pipeline or utility crossing will not begin until written approval has been given by HCPD.

14. All provisions of the Pipeline and Utility Permit Administration Policy of Hidalgo County, if any, and all amendments thereto, are hereby incorporated herein as part of the terms and conditions of this permit for all purposes.
15. Applicant warrants and represents that it has secured from all fee owners of the involved property an easement or other property rights to construct, repair or modify the pipeline or utility in the manner set forth herein.
16. This Pipeline and Utility Permit if granted by Hidalgo County is subject to any and all other requirements, specifications and conditions listed in Exhibit A attached hereto.
17. Hidalgo County requires all coordinates of all utility crossings. Horizontal datum to be in NAD 83 State Plane Texas South 4205 feet and vertical datum in NAVD 88 Geoid 12a.



**Hidalgo County
Planning
Department**

T.J. Arredondo, CFM
Director of Planning

Main Office
1304 S. 25th Street
Edinburg, Texas 78542
Phone (956) 318-2840
Fax (956) 318-2844

Precinct No. 1 Substation
1900 Joe Stephens Ave. Ste. A
Weslaco, Texas 78596
Phone (956) 968-4734
Fax (956) 973-7850

Precinct No. 3 Substation
2401 N. Moorefield Road
Mission, Texas 78572
Phone (956) 205-7045
Fax (956) 205-7049

PIPELINE AND UTILITY PERMIT APPLICATION PACKET

18. This permit constitutes the entire agreement between the parties with regard to the subject matter hereof, and all prior agreements, representations, and negotiations between the parties regarding the subject matter are hereby superseded. This permit shall not be altered or amended except by an agreement in writing executed by the parties hereto.

19. Applicant warrants and represents that its undersigned representative has full authority to bind Applicant to the terms and conditions of the foregoing Application and Agreement for Pipeline or Utility Permit.

DATED this 1st day of December, 2020.

Carlos Garza, P.E., P.G.- President (AEC Engineerig, LLC..

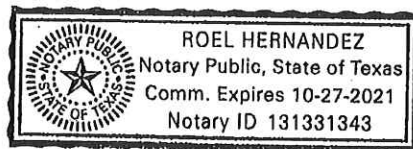
(Name of Applicant) – Printed or Typed

By: _____
Signature

Title: President

STATE OF TEXAS
COUNTY OF HIDALGO

SUBSCRIBED AND SWORN TO before me the Applicant,
CARLOS GARZA, on this 1st day of DECEMBER, 2020,
to which witness my hand and seal of office.



Notary Public for the State of Texas

My Commission Expires: 10 / 27 / 2021



**Hidalgo County
Planning
Department**

T.J. Arredondo, CFM
Director of Planning

Main Office

1304 S. 25th Street
Edinburg, Texas 78542
Phone (956) 318-2840
Fax (956) 318-2844

Precinct No. 1 Substation

1900 Joe Stephens Ave. Ste. A
Weslaco, Texas 78596
Phone (956) 968-4734
Fax (956) 973-7850

Precinct No. 3 Substation

2401 N. Moorefield Road
Mission, Texas 78572
Phone (956) 205-7045
Fax (956) 205-7049

PIPELINE AND UTILITY PERMIT APPLICATION PACKET

**APPROVAL OF APPLICATION BY
HIDALGO COUNTY PLANNING DEPARTMENT**

Came on for consideration this _____ day of _____,
20____. The above and foregoing Application for Pipeline and Utility
Permit, and after consideration of the same by the Hidalgo County
Commissioners Court, said Application and Agreement for Pipeline or
Utility Permit is hereby APPROVED.

HIDALGO COUNTY:

Richard F. Cortez, County Judge



**Hidalgo County
Planning
Department**

T.J. Arredondo, CFM
Director of Planning

Main Office

1304 S. 25th Street
Edinburg, Texas 78542
Phone (956) 318-2840
Fax (956) 318-2844

Precinct No. 1 Substation

1900 Joe Stephens Ave. Ste. A
Weslaco, Texas 78596
Phone (956) 968-4734
Fax (956) 973-7850

Precinct No. 3 Substation

2401 N. Moorefield Road
Mission, Texas 78572
Phone (956) 205-7045
Fax (956) 205-7049

PIPELINE AND UTILITY PERMIT APPLICATION PACKET

EXHIBIT A

(Please insert description of project location and supporting documents for proposed utility work)

Please reference the attached exhibits and map of locations

ACORD™ CERTIFICATE OF LIABILITY INSURANCE

DATE (MM/DD/YYYY)
12/17/2020

PRODUCER ROY GARCIA INSURANCE AGENCY 1213 EA LATON GLOOR STE A BROWNSVILLE TX 78526	THIS CERTIFICATE IS ISSUED AS A MATTER OF INFORMATION ONLY AND CONFERS NO RIGHTS UPON THE CERTIFICATE HOLDER. THIS CERTIFICATE DOES NOT AMEND, EXTEND OR ALTER THE COVERAGE AFFORDED BY THE POLICIES BELOW.	
	INSURERS AFFORDING COVERAGE	NAIC #
INSURED CECILIO CAVAZOS - OWNER ELECTRO HI LLC - COMPANY 33121 CUATES VISTA CT LOS FRESNOS TX 78566	INSURER A:	EVANSTON INSURANCE CO
	INSURER B:	HALLMARK INS. CO.
	INSURER C:	TEXAS MUTUAL INS.
	INSURER D:	
	INSURER E:	

COVERAGES

THE POLICIES OF INSURANCE LISTED BELOW HAVE BEEN ISSUED TO THE INSURED NAMED ABOVE FOR THE POLICY PERIOD INDICATED. NOTWITHSTANDING ANY REQUIREMENT, TERM OR CONDITION OF ANY CONTRACT OR OTHER DOCUMENT WITH RESPECT TO WHICH THIS CERTIFICATE MAY BE ISSUED OR MAY PERTAIN, THE INSURANCE AFFORDED BY THE POLICIES DESCRIBED HEREIN IS SUBJECT TO ALL THE TERMS, EXCLUSIONS AND CONDITIONS OF SUCH POLICIES. AGGREGATE LIMITS SHOWN MAY HAVE BEEN REDUCED BY PAID CLAIMS.

INSR ADD'L LTR INSRD	TYPE OF INSURANCE	POLICY NUMBER	POLICY EFFECTIVE DATE (MM/DD/YY)	POLICY EXPIRATION DATE (MM/DD/YY)	LIMITS
A	GENERAL LIABILITY <input checked="" type="checkbox"/> COMMERCIAL GENERAL LIABILITY <input type="checkbox"/> CLAIMS MADE <input checked="" type="checkbox"/> OCCUR GEN'L AGGREGATE LIMIT APPLIES PER: <input type="checkbox"/> POLICY <input type="checkbox"/> PRO-JECT <input type="checkbox"/> LOC	3AA307339	10/11/2020	10/11/2021	EACH OCCURRENCE \$ 1,000,000 DAMAGE TO RENTED PREMISES (Ea occurrence) \$ 100,000 MED EXP (Any one person) \$ 5,000 PERSONAL & ADV INJURY \$ 1,000,000 GENERAL AGGREGATE \$ 2,000,000 PRODUCTS - COMP/OP AGG \$ 2,000,000
B	<input checked="" type="checkbox"/> AUTOMOBILE LIABILITY <input type="checkbox"/> ANY AUTO <input type="checkbox"/> ALL OWNED AUTOS <input checked="" type="checkbox"/> SCHEDULED AUTOS <input type="checkbox"/> HIRED AUTOS <input type="checkbox"/> NON-OWNED AUTOS	A42551421	04/28/2020	04/28/2021	COMBINED SINGLE LIMIT (Ea accident) \$ 1,000,000 BODILY INJURY (Per person) \$ BODILY INJURY (Per accident) \$ PROPERTY DAMAGE (Per accident) \$
	GARAGE LIABILITY <input type="checkbox"/> ANY AUTO				AUTO ONLY - EA ACCIDENT \$ OTHER THAN EA ACC \$ AUTO ONLY: AGG \$
	EXCESS/UMBRELLA LIABILITY <input type="checkbox"/> OCCUR <input type="checkbox"/> CLAIMS MADE DEDUCTIBLE \$ RETENTION \$				EACH OCCURRENCE \$ AGGREGATE \$ \$ \$ \$
C	WORKERS COMPENSATION AND EMPLOYERS' LIABILITY ANY PROPRIETOR/PARTNER/EXECUTIVE OFFICER/MEMBER EXCLUDED? If yes, describe under SPECIAL PROVISIONS below	0002026166	01/23/2020	01/23/2021	<input checked="" type="checkbox"/> WC STATUTORY LIMITS <input type="checkbox"/> OTHER E.L. EACH ACCIDENT \$ 1,000,000 E.L. DISEASE - EA EMPLOYEE \$ 1,000,000 E.L. DISEASE - POLICY LIMIT \$ 1,000,000
	OTHER				

DESCRIPTION OF OPERATIONS / LOCATIONS / VEHICLES / EXCLUSIONS ADDED BY ENDORSEMENT / SPECIAL PROVISIONS

COUNTY OF HIDALGO HAS BEEN ADDED AS ADDITIONAL INSURED TO THE POLICIES.

CERTIFICATE HOLDER

COUNTY OF HIDALGO
EDINBURG TX 78540

CANCELLATION

SHOULD ANY OF THE ABOVE DESCRIBED POLICIES BE CANCELLED BEFORE THE EXPIRATION DATE THEREOF, THE ISSUING INSURER WILL ENDEAVOR TO MAIL 30 DAYS WRITTEN NOTICE TO THE CERTIFICATE HOLDER NAMED TO THE LEFT, BUT FAILURE TO DO SO SHALL IMPOSE NO OBLIGATION OR LIABILITY OF ANY KIND UPON THE INSURER, ITS AGENTS OR REPRESENTATIVES.

AUTHORIZED REPRESENTATIVE

**PLAT OF
PUEBLO DE PALMAS
NORTE PHASE 1 & 2**

BEING A RESUBDIVISION OF 69.551 ACRES
OUT OF A 699.876 ACRE (700.00 ACRE) TRACT
OUT OF SHARE 4 OF SCHUNIOR'S SUBDIVISION
OF PORCIONES 73, 74 & 75
VOL. 2, PG. 23, H.C.M.R.
HIDALGO COUNTY, TEXAS

STRATTON TRACT
VOL. 2, PG. 23, H.C.M.R.
S09°10'00"W 172.72'
N80°50'00"W 50.00'
N09°10'00"E 172.68'

FILED FOR RECORD IN:
HIDALGO COUNTY, TEXAS
COUNTY CLERK
BOOK 25, PAGE 117
BY: *[Signature]*
DATE: 05/23/2011

Recorded in Volume 25, Page 124
of the Public Records of Hidalgo
County, Texas, Book 25, Page 124
C.D. Searles III
County Clerk

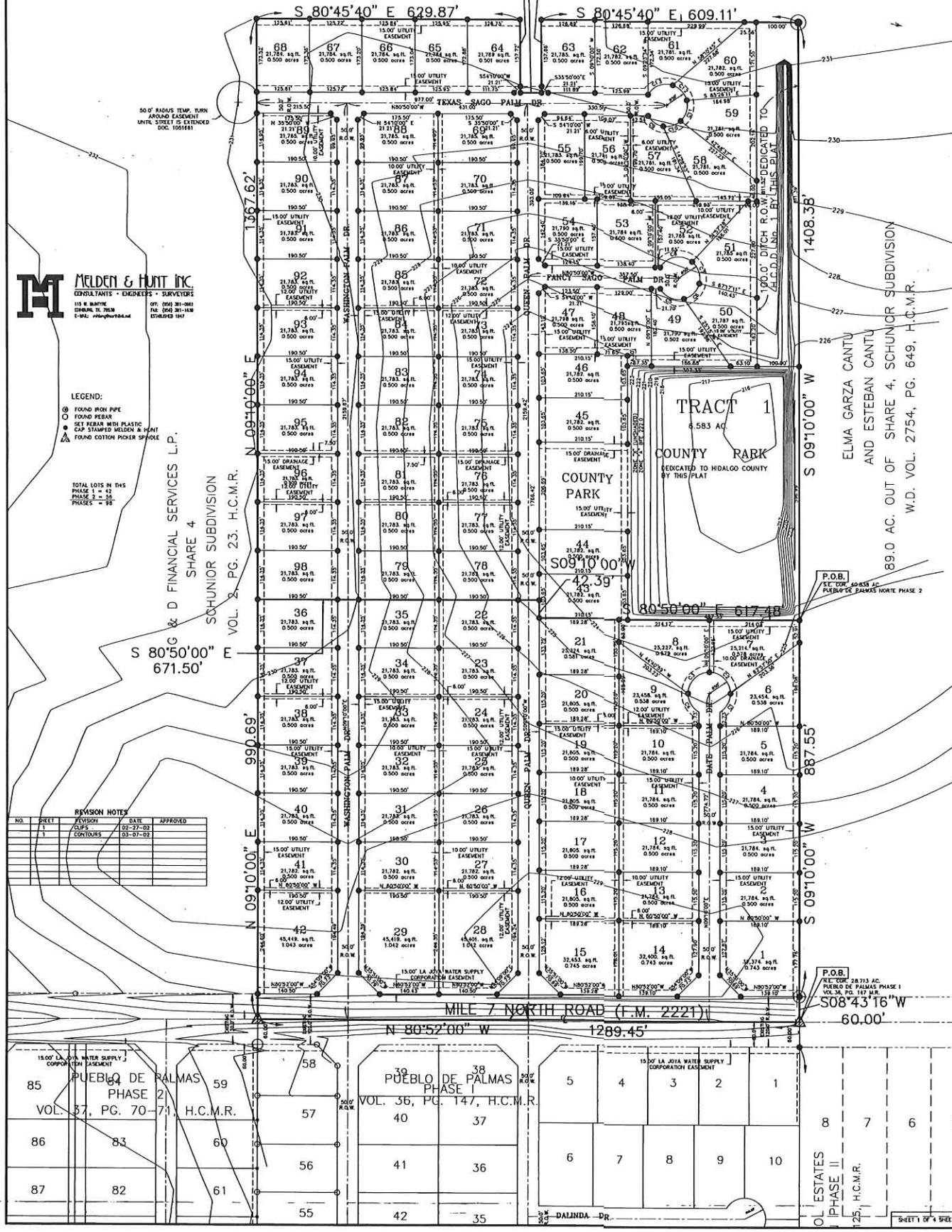


- LEGEND:
- FOUND IRON PIPE
 - FOUND REBAR
 - SET REBAR WITH PLASTIC CAP STAMPED HEIGHT & DATE
 - ▲ FOUND COTTON PICKER SPIGOT

TOTAL LOTS IN THIS
PHASE 1 = 42
PHASE 2 = 36
PHASES = 78

REVISION NOTES

NO.	SHEET	REVISION	DATE	APPROVED
1	1	ADDED CONTOURS	03-27-09	
2	1	ADDED CONTOURS	03-27-09	



85 PUEBLO DE PALMAS PHASE 2 VOL. 37, PG. 70-71 H.C.M.R.

38 PUEBLO DE PALMAS PHASE 1 VOL. 36, PG. 147, H.C.M.R.

OL ESTATES PHASE II VOL. 25, H.C.M.R.





Christina-Dr

Miguel-St

0

Po

10-Dr

Pole 59

Pole 60

Pole 61

Pole 62

Pole 63

Pole 64

Pole 65

Pole 66

Pole 67

Pole 69

Pole 68

Pole 70

Pole 49

Pole 50

Pole 51

Pole 52

Pole 53

Pole 55

Pole 56

Pole 57

Pole 38

Pole 39

Pole 40

Pole 41

Pole 42

Pole 43

Pole 45

Pole 46

Pole 47

Pole 27

Pole 26

Pole 30

Pole 31

Pole 32

Pole 33

Pole 34

Pole 35

Pole 36

Sago-Palm-Dr

Pole 19

Pole 17

Pole 23

Pole 24

Pole 22

Pole 10

Pole 9

Pole 8

Pole 13

Pole 14

Pole 15

Pole 16 Coconut-Palm-Dr

Fannie-Dr

Shawntelle-Dr

Jovi-Dr

Pole 2

Pole 1

Pole 5

Pole 6


Pole 7

HIDALGO COUNTY WI-FI PROJECT

WI-FI POLE No. 71

SUBDIVISION: PUEBLO DE PALMAS NORTE PHASE 1 & 2,
RECORDED IN VOLUME 39, PAGE 136, HIDALGO COUNTY,
MAP RECORDS.

POLE SHALL BE INSTALLED OFF OF THE COMMON CORNER
OF LOTS 90 AND 91, ON THE WEST SIDE AND WITHIN
THE RIGHT-OF-WAY OF WASHINGTON PALM DR.
(AS INDICATED HEREIN).



SCALE: 1"=20'

NOTES TO POLE INSTALLER:

POLE INSTALLER SHALL CALL THE "TEXAS ONE CALL SYSTEM" PRIOR TO DRILLING POLE LOCATION.

AVOID POLE(S) INSTALLATION WHERE EVIDENCE OF ANY EXISTING WATER LINE, WATER SERVICE, WATER METER, SANITARY SEWER MANHOLE, ELECTRICAL MANHOLE, ETC., ARE IN CONFLICT WITH SAID POLE'S INSTALLATION LOCATION.

AVOID INSTALLATION WHERE POLE'S LOCATION OBSTRUCTS ACCESS TO AND FROM ANY LOTS' DRIVEWAYS.

CALL BEFORE YOU DIG!



*PARTICIPANTS REQUEST
48 HOURS NOTICE
BEFORE YOU DIG,
DRILL, OR BLAST -
STOP AND CALL
CONSTRUCTION*

Know what's below.
Call before you dig.

811

*THE LONE STAR NOTIFICATION COMPANY
AT 1-800-669-8344*

LEGEND

∅ PROPOSED WI-FI POLE

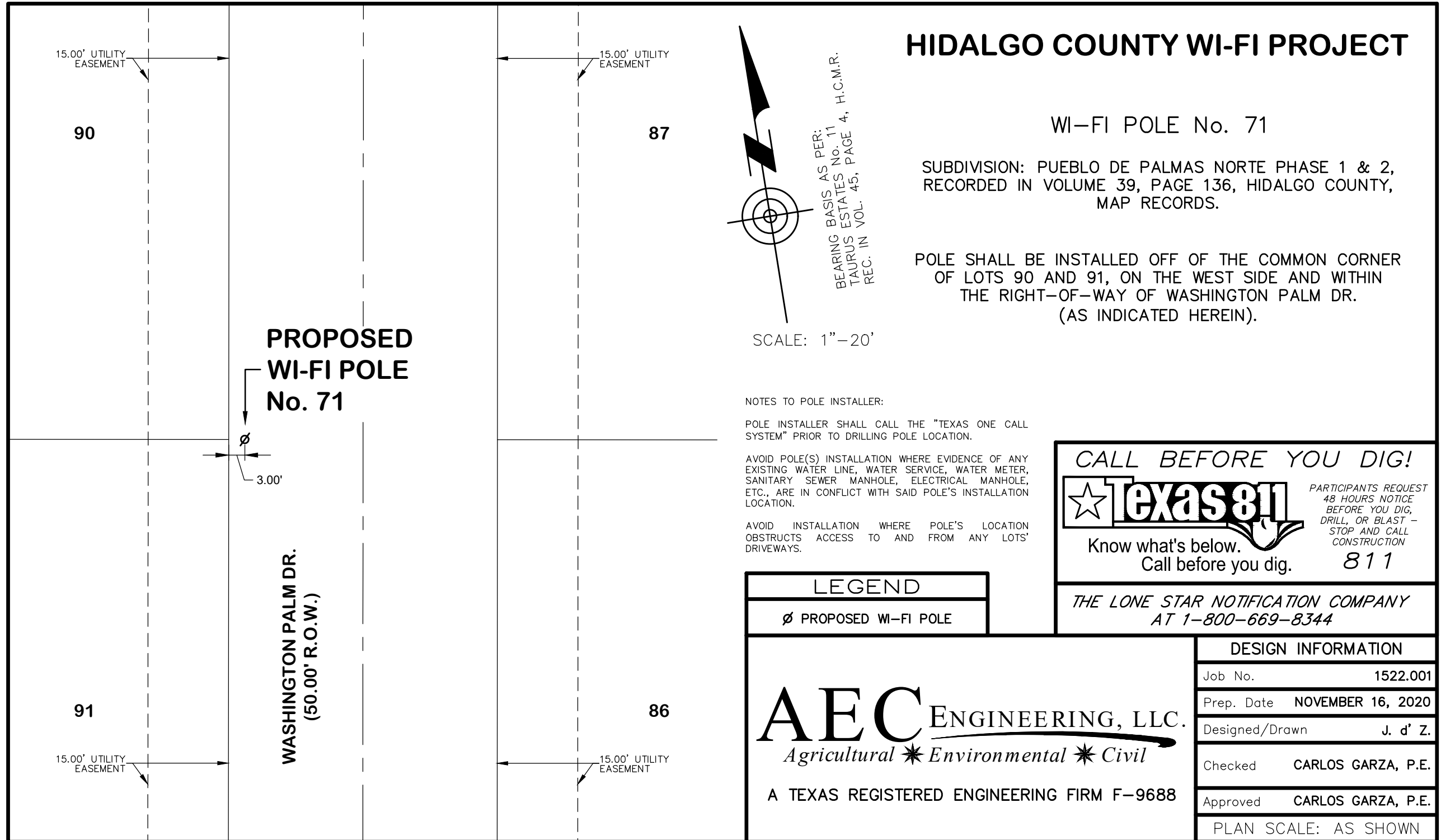
AEC ENGINEERING, LLC.
*Agricultural * Environmental * Civil*

A TEXAS REGISTERED ENGINEERING FIRM F-9688

DESIGN INFORMATION

Job No.	1522.001
Prep. Date	NOVEMBER 16, 2020
Designed/Drawn	J. d' Z.
Checked	CARLOS GARZA, P.E.
Approved	CARLOS GARZA, P.E.

PLAN SCALE: AS SHOWN



**PROPOSED
WI-FI POLE
No. 71**

3.00'

**WASHINGTON PALM DR.
(50.00' R.O.W.)**

15.00' UTILITY
EASEMENT

90

15.00' UTILITY
EASEMENT

87

15.00' UTILITY
EASEMENT

91

15.00' UTILITY
EASEMENT


86

HIDALGO COUNTY WI-FI PROJECT

WI-FI POLE No. 72

SUBDIVISION: PUEBLO DE PALMAS NORTE PHASE 1 & 2,
RECORDED IN VOLUME 39, PAGE 136, HIDALGO COUNTY,
MAP RECORDS.

POLE SHALL BE INSTALLED OFF OF THE COMMON CORNER
OF LOTS 83 AND 84, ON THE EAST SIDE AND WITHIN
THE RIGHT-OF-WAY OF WASHINGTON PALM DR.
(AS INDICATED HEREIN).



SCALE: 1"=20'

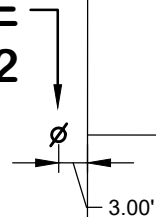
NOTES TO POLE INSTALLER:

POLE INSTALLER SHALL CALL THE "TEXAS ONE CALL SYSTEM" PRIOR TO DRILLING POLE LOCATION.

AVOID POLE(S) INSTALLATION WHERE EVIDENCE OF ANY EXISTING WATER LINE, WATER SERVICE, WATER METER, SANITARY SEWER MANHOLE, ELECTRICAL MANHOLE, ETC., ARE IN CONFLICT WITH SAID POLE'S INSTALLATION LOCATION.

AVOID INSTALLATION WHERE POLE'S LOCATION OBSTRUCTS ACCESS TO AND FROM ANY LOTS' DRIVEWAYS.

**PROPOSED
WI-FI POLE
No. 72**



WASHINGTON PALM DR.
(50.00' R.O.W.)

15.00' UTILITY
EASEMENT

93

15.00' UTILITY
EASEMENT

84

15.00' UTILITY
EASEMENT

94

15.00' UTILITY
EASEMENT

83

LEGEND

∅ PROPOSED WI-FI POLE

AEC ENGINEERING, LLC.
*Agricultural * Environmental * Civil*

A TEXAS REGISTERED ENGINEERING FIRM F-9688

CALL BEFORE YOU DIG!



*PARTICIPANTS REQUEST
48 HOURS NOTICE
BEFORE YOU DIG,
DRILL, OR BLAST -
STOP AND CALL
CONSTRUCTION*

Know what's below.
Call before you dig.

811

*THE LONE STAR NOTIFICATION COMPANY
AT 1-800-669-8344*

DESIGN INFORMATION

Job No.	1522.001
Prep. Date	NOVEMBER 16, 2020
Designed/Drawn	J. d' Z.
Checked	CARLOS GARZA, P.E.
Approved	CARLOS GARZA, P.E.

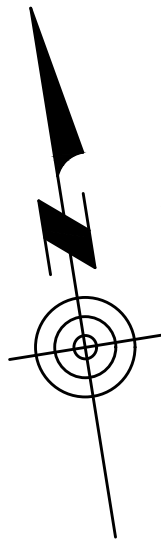
PLAN SCALE: AS SHOWN

HIDALGO COUNTY WI-FI PROJECT

WI-FI POLE No. 73

SUBDIVISION: PUEBLO DE PALMAS NORTE PHASE 1 & 2,
RECORDED IN VOLUME 39, PAGE 136, HIDALGO COUNTY,
MAP RECORDS.

POLE SHALL BE INSTALLED OFF OF THE COMMON CORNER
OF LOTS 96 AND 97, ON THE WEST SIDE AND WITHIN
THE RIGHT-OF-WAY OF WASHINGTON PALM DR.
(AS INDICATED HEREIN).



BEARING BASIS AS PER:
TAURUS ESTATES No. 11
H.C.M.R.
REC. IN VOL. 45, PAGE 4.

SCALE: 1"=20'

NOTES TO POLE INSTALLER:

POLE INSTALLER SHALL CALL THE "TEXAS ONE CALL SYSTEM" PRIOR TO DRILLING POLE LOCATION.

AVOID POLE(S) INSTALLATION WHERE EVIDENCE OF ANY EXISTING WATER LINE, WATER SERVICE, WATER METER, SANITARY SEWER MANHOLE, ELECTRICAL MANHOLE, ETC., ARE IN CONFLICT WITH SAID POLE'S INSTALLATION LOCATION.

AVOID INSTALLATION WHERE POLE'S LOCATION OBSTRUCTS ACCESS TO AND FROM ANY LOTS' DRIVEWAYS.

CALL BEFORE YOU DIG!



*PARTICIPANTS REQUEST
48 HOURS NOTICE
BEFORE YOU DIG,
DRILL, OR BLAST -
STOP AND CALL
CONSTRUCTION*

Know what's below.
Call before you dig.

811

*THE LONE STAR NOTIFICATION COMPANY
AT 1-800-669-8344*

LEGEND

∅ PROPOSED WI-FI POLE

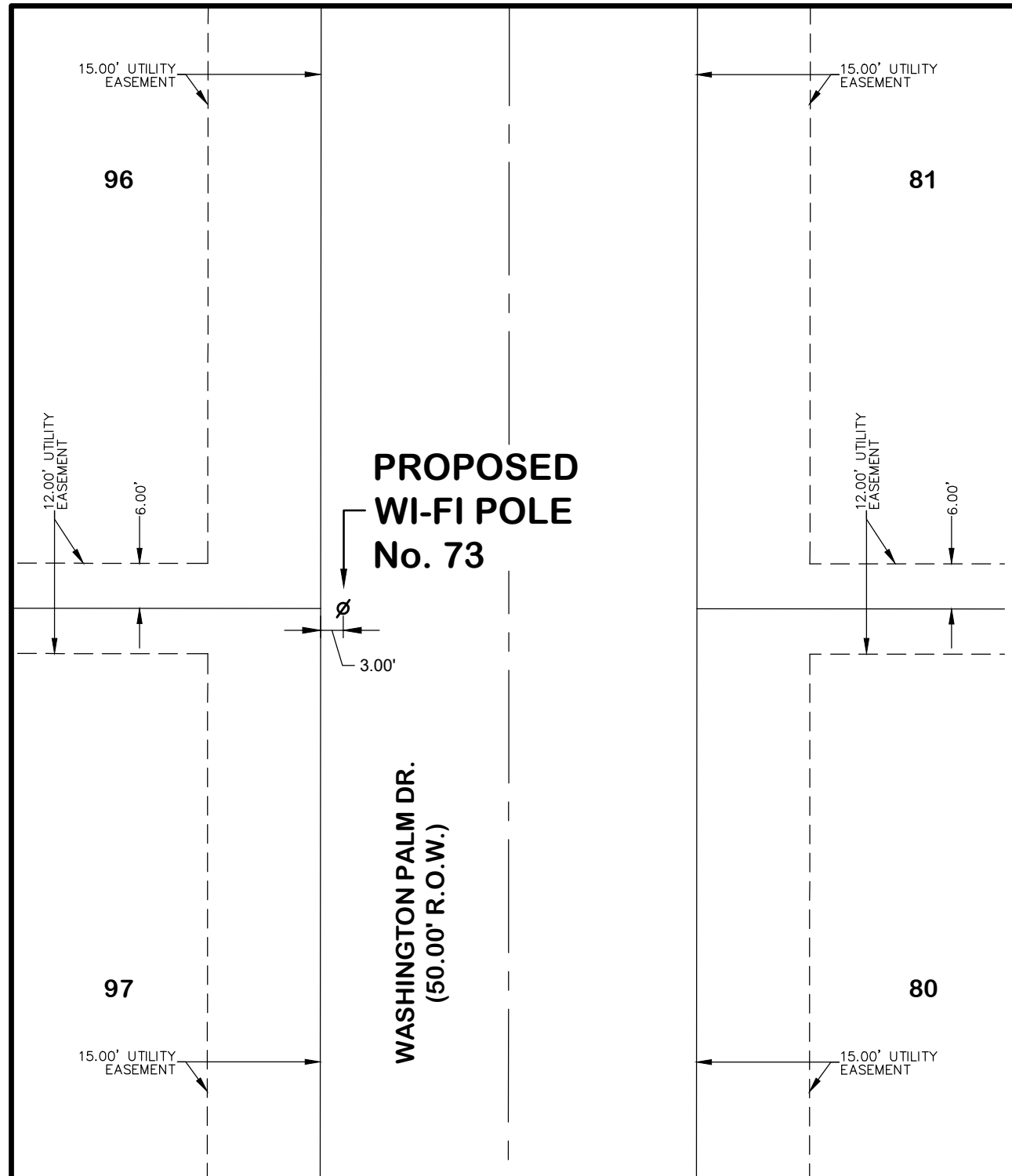
AEC ENGINEERING, LLC.
*Agricultural * Environmental * Civil*

A TEXAS REGISTERED ENGINEERING FIRM F-9688

DESIGN INFORMATION

Job No.	1522.001
Prep. Date	NOVEMBER 16, 2020
Designed/Drawn	J. d' Z.
Checked	CARLOS GARZA, P.E.
Approved	CARLOS GARZA, P.E.

PLAN SCALE: AS SHOWN

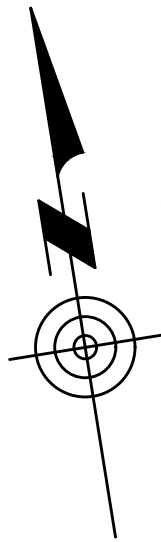


HIDALGO COUNTY WI-FI PROJECT

WI-FI POLE No. 74

SUBDIVISION: PUEBLO DE PALMAS NORTE PHASE 1 & 2,
RECORDED IN VOLUME 39, PAGE 136, HIDALGO COUNTY,
MAP RECORDS.

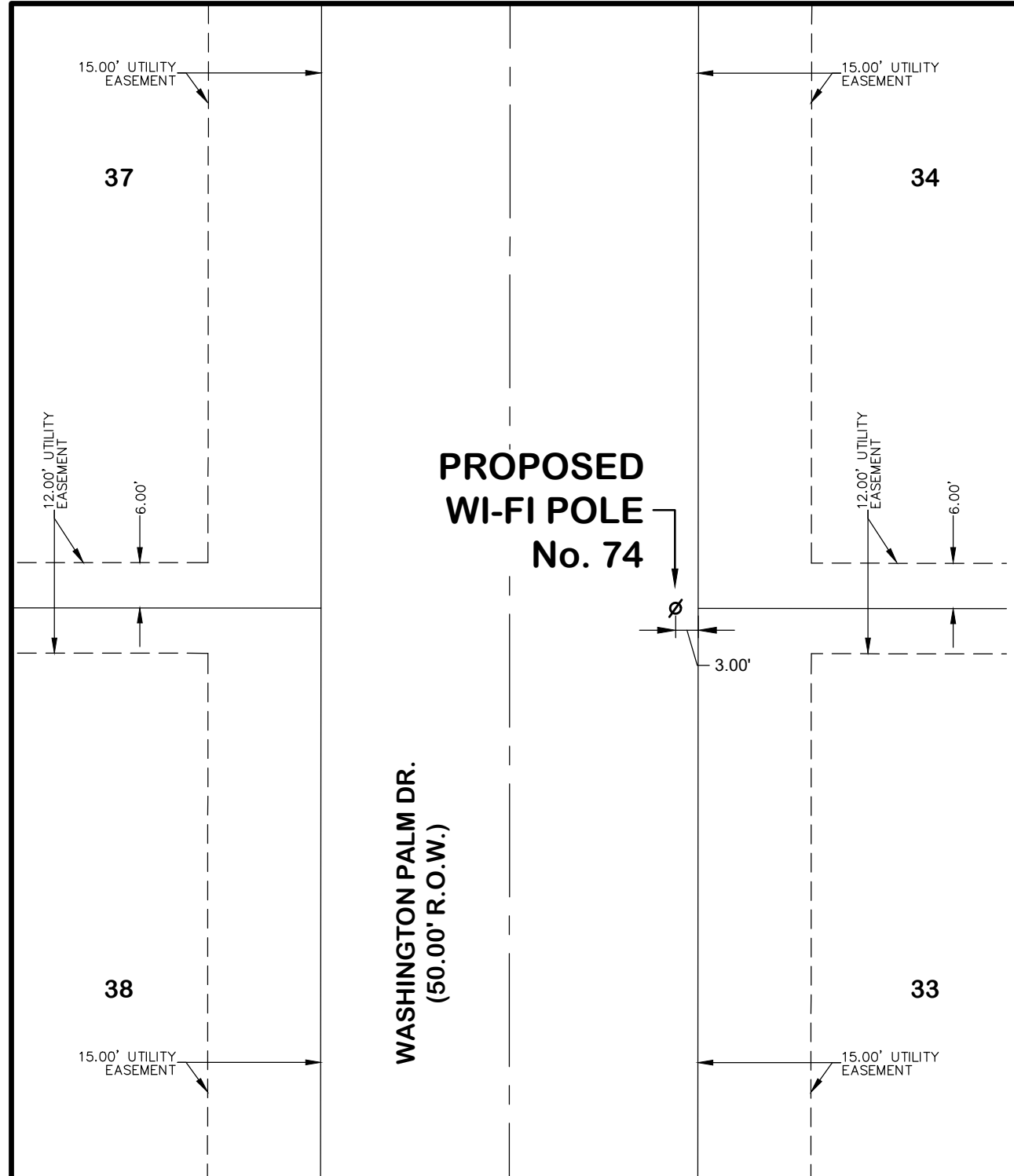
POLE SHALL BE INSTALLED OFF OF THE COMMON CORNER
OF LOTS 33 AND 34, ON THE EAST SIDE AND WITHIN
THE RIGHT-OF-WAY OF WASHINGTON PALM DR.
(AS INDICATED HEREIN).



BEARING BASIS AS PER:
TAURUS ESTATES No. 11
H.C.M.R.
REC. IN VOL. 45, PAGE 4.

SCALE: 1"=20'

**PROPOSED
WI-FI POLE
No. 74**



NOTES TO POLE INSTALLER:

POLE INSTALLER SHALL CALL THE "TEXAS ONE CALL SYSTEM" PRIOR TO DRILLING POLE LOCATION.

AVOID POLE(S) INSTALLATION WHERE EVIDENCE OF ANY EXISTING WATER LINE, WATER SERVICE, WATER METER, SANITARY SEWER MANHOLE, ELECTRICAL MANHOLE, ETC., ARE IN CONFLICT WITH SAID POLE'S INSTALLATION LOCATION.

AVOID INSTALLATION WHERE POLE'S LOCATION OBSTRUCTS ACCESS TO AND FROM ANY LOTS' DRIVEWAYS.

CALL BEFORE YOU DIG!



*PARTICIPANTS REQUEST
48 HOURS NOTICE
BEFORE YOU DIG,
DRILL, OR BLAST -
STOP AND CALL
CONSTRUCTION*

Know what's below.
Call before you dig.

811

*THE LONE STAR NOTIFICATION COMPANY
AT 1-800-669-8344*

LEGEND

∅ PROPOSED WI-FI POLE

AEC ENGINEERING, LLC.
*Agricultural * Environmental * Civil*

A TEXAS REGISTERED ENGINEERING FIRM F-9688

DESIGN INFORMATION

Job No.	1522.001
Prep. Date	NOVEMBER 16, 2020
Designed/Drawn	J. d' Z.
Checked	CARLOS GARZA, P.E.
Approved	CARLOS GARZA, P.E.

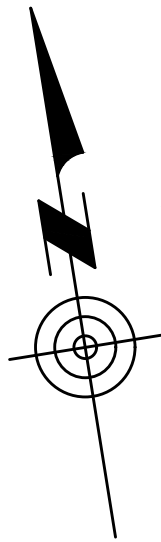
PLAN SCALE: AS SHOWN

HIDALGO COUNTY WI-FI PROJECT

WI-FI POLE No. 75

SUBDIVISION: PUEBLO DE PALMAS NORTE PHASE 1 & 2,
RECORDED IN VOLUME 39, PAGE 136, HIDALGO COUNTY,
MAP RECORDS.

POLE SHALL BE INSTALLED OFF OF THE COMMON CORNER
OF LOTS 41 AND 42, ON THE WEST SIDE AND WITHIN
THE RIGHT-OF-WAY OF WASHINGTON PALM DR.
(AS INDICATED HEREIN).



BEARING BASIS AS PER:
TAURUS ESTATES No. 11
H.C.M.R.
REC. IN VOL. 45, PAGE 4.

SCALE: 1"=20'

NOTES TO POLE INSTALLER:

POLE INSTALLER SHALL CALL THE "TEXAS ONE CALL SYSTEM" PRIOR TO DRILLING POLE LOCATION.

AVOID POLE(S) INSTALLATION WHERE EVIDENCE OF ANY EXISTING WATER LINE, WATER SERVICE, WATER METER, SANITARY SEWER MANHOLE, ELECTRICAL MANHOLE, ETC., ARE IN CONFLICT WITH SAID POLE'S INSTALLATION LOCATION.

AVOID INSTALLATION WHERE POLE'S LOCATION OBSTRUCTS ACCESS TO AND FROM ANY LOTS' DRIVEWAYS.

CALL BEFORE YOU DIG!



*PARTICIPANTS REQUEST
48 HOURS NOTICE
BEFORE YOU DIG,
DRILL, OR BLAST -
STOP AND CALL
CONSTRUCTION*

Know what's below.
Call before you dig.

811

*THE LONE STAR NOTIFICATION COMPANY
AT 1-800-669-8344*

LEGEND

∅ PROPOSED WI-FI POLE

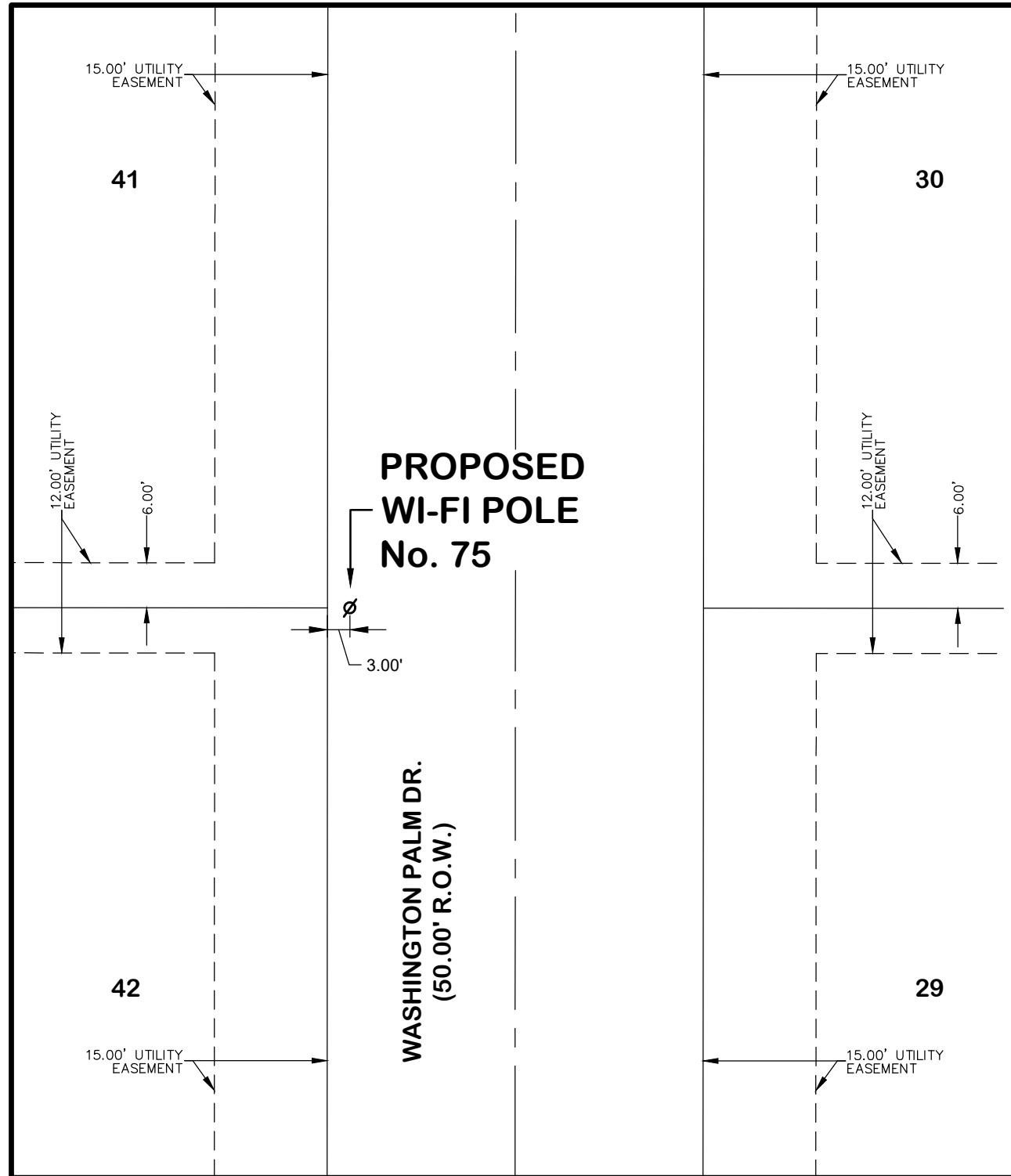
AEC ENGINEERING, LLC.
*Agricultural * Environmental * Civil*

A TEXAS REGISTERED ENGINEERING FIRM F-9688

DESIGN INFORMATION

Job No.	1522.001
Prep. Date	NOVEMBER 16, 2020
Designed/Drawn	J. d' Z.
Checked	CARLOS GARZA, P.E.
Approved	CARLOS GARZA, P.E.

PLAN SCALE: AS SHOWN



**PROPOSED
WI-FI POLE
No. 75**

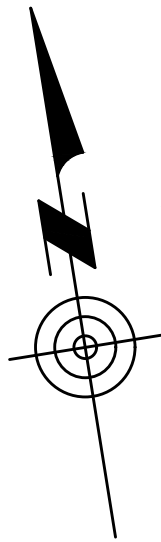
**WASHINGTON PALM DR.
(50.00' R.O.W.)**

HIDALGO COUNTY WI-FI PROJECT

WI-FI POLE No. 76

SUBDIVISION: PUEBLO DE PALMAS NORTE PHASE 3,
RECORDED IN VOLUME 42, PAGE 18, HIDALGO COUNTY,
MAP RECORDS.

POLE SHALL BE INSTALLED OFF OF THE COMMON CORNER
OF LOTS 121 AND 122, ON THE WEST SIDE AND WITHIN
THE RIGHT-OF-WAY OF SAGO PALM DR.
(AS INDICATED HEREIN).



BEARING BASIS AS PER:
TAURUS ESTATES No. 11
H.C.M.R.
REC. IN VOL. 45, PAGE 4.

SCALE: 1"=20'

NOTES TO POLE INSTALLER:

POLE INSTALLER SHALL CALL THE "TEXAS ONE CALL SYSTEM" PRIOR TO DRILLING POLE LOCATION.

AVOID POLE(S) INSTALLATION WHERE EVIDENCE OF ANY EXISTING WATER LINE, WATER SERVICE, WATER METER, SANITARY SEWER MANHOLE, ELECTRICAL MANHOLE, ETC., ARE IN CONFLICT WITH SAID POLE'S INSTALLATION LOCATION.

AVOID INSTALLATION WHERE POLE'S LOCATION OBSTRUCTS ACCESS TO AND FROM ANY LOTS' DRIVEWAYS.

CALL BEFORE YOU DIG!



*PARTICIPANTS REQUEST
48 HOURS NOTICE
BEFORE YOU DIG,
DRILL, OR BLAST -
STOP AND CALL
CONSTRUCTION*

Know what's below.
Call before you dig.

811

*THE LONE STAR NOTIFICATION COMPANY
AT 1-800-669-8344*

LEGEND

∅ PROPOSED WI-FI POLE

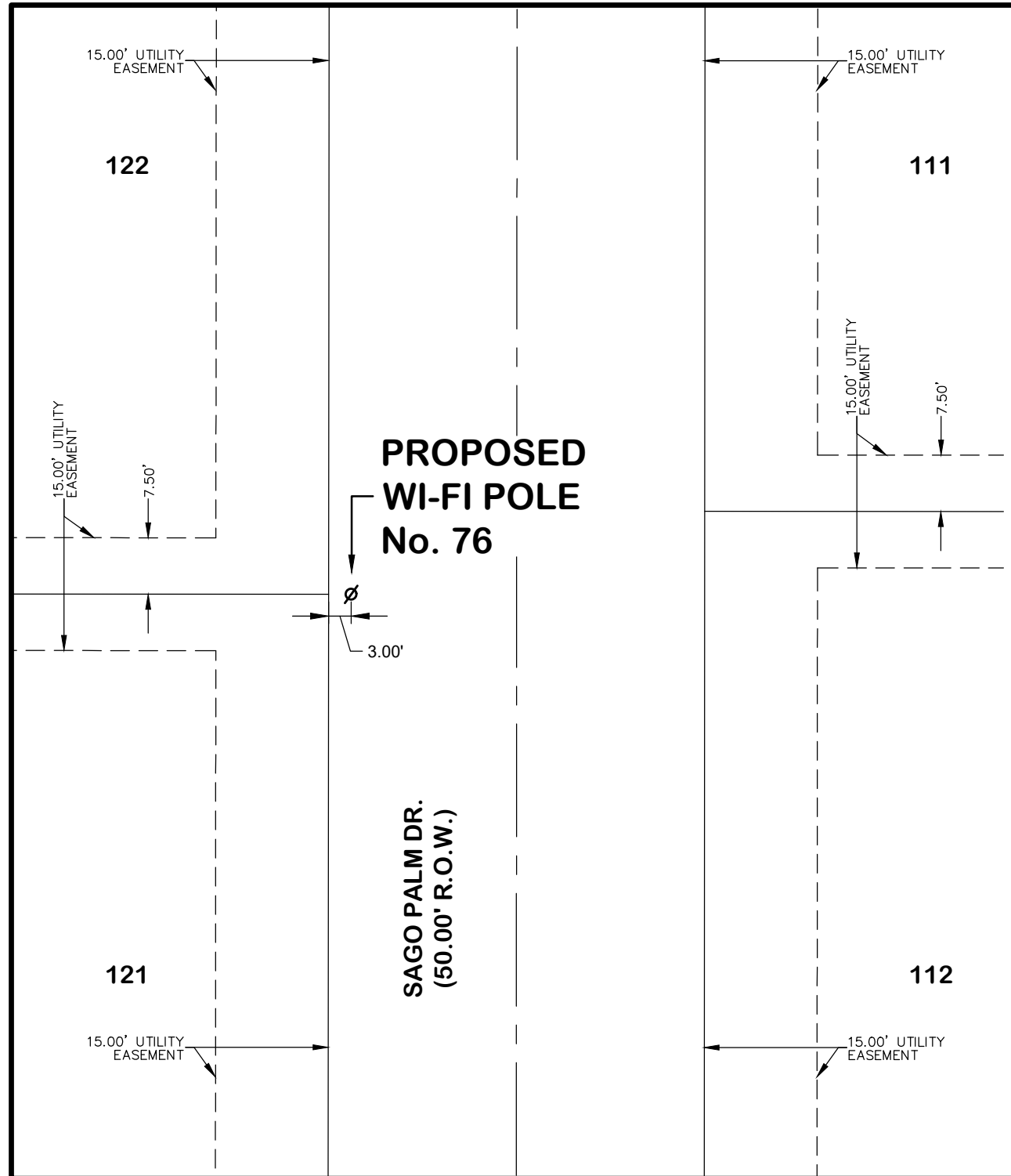
AEC ENGINEERING, LLC.
*Agricultural * Environmental * Civil*

A TEXAS REGISTERED ENGINEERING FIRM F-9688

DESIGN INFORMATION

Job No.	1522.001
Prep. Date	NOVEMBER 13, 2020
Designed/Drawn	J. d' Z.
Checked	CARLOS GARZA, P.E.
Approved	CARLOS GARZA, P.E.

PLAN SCALE: AS SHOWN



**PROPOSED
WI-FI POLE
No. 76**


**SAGO PALM DR.
(50.00' R.O.W.)**

HIDALGO COUNTY WI-FI PROJECT

WI-FI POLE No. 77

SUBDIVISION: PUEBLO DE PALMAS NORTE PHASE 3,
RECORDED IN VOLUME 42, PAGE 18, HIDALGO COUNTY,
MAP RECORDS.

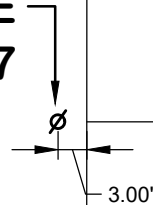
POLE SHALL BE INSTALLED OFF OF THE COMMON CORNER
OF LOTS 108 AND 109, ON THE EAST SIDE AND WITHIN
THE RIGHT-OF-WAY OF SAGO PALM DR.
(AS INDICATED HEREIN).



BEARING BASIS AS PER:
TAURUS ESTATES No. 11
H.C.M.R.
REC. IN VOL. 45, PAGE 4.

SCALE: 1"=20'

**PROPOSED
WI-FI POLE
No. 77**



NOTES TO POLE INSTALLER:

POLE INSTALLER SHALL CALL THE "TEXAS ONE CALL SYSTEM" PRIOR TO DRILLING POLE LOCATION.

AVOID POLE(S) INSTALLATION WHERE EVIDENCE OF ANY EXISTING WATER LINE, WATER SERVICE, WATER METER, SANITARY SEWER MANHOLE, ELECTRICAL MANHOLE, ETC., ARE IN CONFLICT WITH SAID POLE'S INSTALLATION LOCATION.

AVOID INSTALLATION WHERE POLE'S LOCATION OBSTRUCTS ACCESS TO AND FROM ANY LOTS' DRIVEWAYS.

CALL BEFORE YOU DIG!



*PARTICIPANTS REQUEST
48 HOURS NOTICE
BEFORE YOU DIG,
DRILL, OR BLAST -
STOP AND CALL
CONSTRUCTION*

Know what's below.
Call before you dig.

811

*THE LONE STAR NOTIFICATION COMPANY
AT 1-800-669-8344*

LEGEND

∅ PROPOSED WI-FI POLE

AEC ENGINEERING, LLC.
*Agricultural * Environmental * Civil*

A TEXAS REGISTERED ENGINEERING FIRM F-9688

DESIGN INFORMATION

Job No.	1522.001
Prep. Date	NOVEMBER 13, 2020
Designed/Drawn	J. d' Z.
Checked	CARLOS GARZA, P.E.
Approved	CARLOS GARZA, P.E.

PLAN SCALE: AS SHOWN

15.00' UTILITY EASEMENT

125

15.00' UTILITY EASEMENT

108

**SAGO PALM DR.
(50.00' R.O.W.)**

124

15.00' UTILITY EASEMENT

15.00' UTILITY EASEMENT

109


3.00'

HIDALGO COUNTY WI-FI PROJECT

WI-FI POLE No. 78

SUBDIVISION: PUEBLO DE PALMAS NORTE PHASE 3,
RECORDED IN VOLUME 42, PAGE 18, HIDALGO COUNTY,
MAP RECORDS.

POLE SHALL BE INSTALLED OFF OF THE COMMON CORNER
OF LOTS 127 AND 128, ON THE WEST SIDE AND WITHIN
THE RIGHT-OF-WAY OF SAGO PALM DR.
(AS INDICATED HEREIN).



BEARING BASIS AS PER:
TAURUS ESTATES No. 11
H.C.M.R.
REC. IN VOL. 45, PAGE 4.

SCALE: 1"=20'

NOTES TO POLE INSTALLER:

POLE INSTALLER SHALL CALL THE "TEXAS ONE CALL SYSTEM" PRIOR TO DRILLING POLE LOCATION.

AVOID POLE(S) INSTALLATION WHERE EVIDENCE OF ANY EXISTING WATER LINE, WATER SERVICE, WATER METER, SANITARY SEWER MANHOLE, ELECTRICAL MANHOLE, ETC., ARE IN CONFLICT WITH SAID POLE'S INSTALLATION LOCATION.

AVOID INSTALLATION WHERE POLE'S LOCATION OBSTRUCTS ACCESS TO AND FROM ANY LOTS' DRIVEWAYS.

LEGEND

∅ PROPOSED WI-FI POLE

CALL BEFORE YOU DIG!



*PARTICIPANTS REQUEST
48 HOURS NOTICE
BEFORE YOU DIG,
DRILL, OR BLAST -
STOP AND CALL
CONSTRUCTION*

Know what's below.
Call before you dig.

811

*THE LONE STAR NOTIFICATION COMPANY
AT 1-800-669-8344*

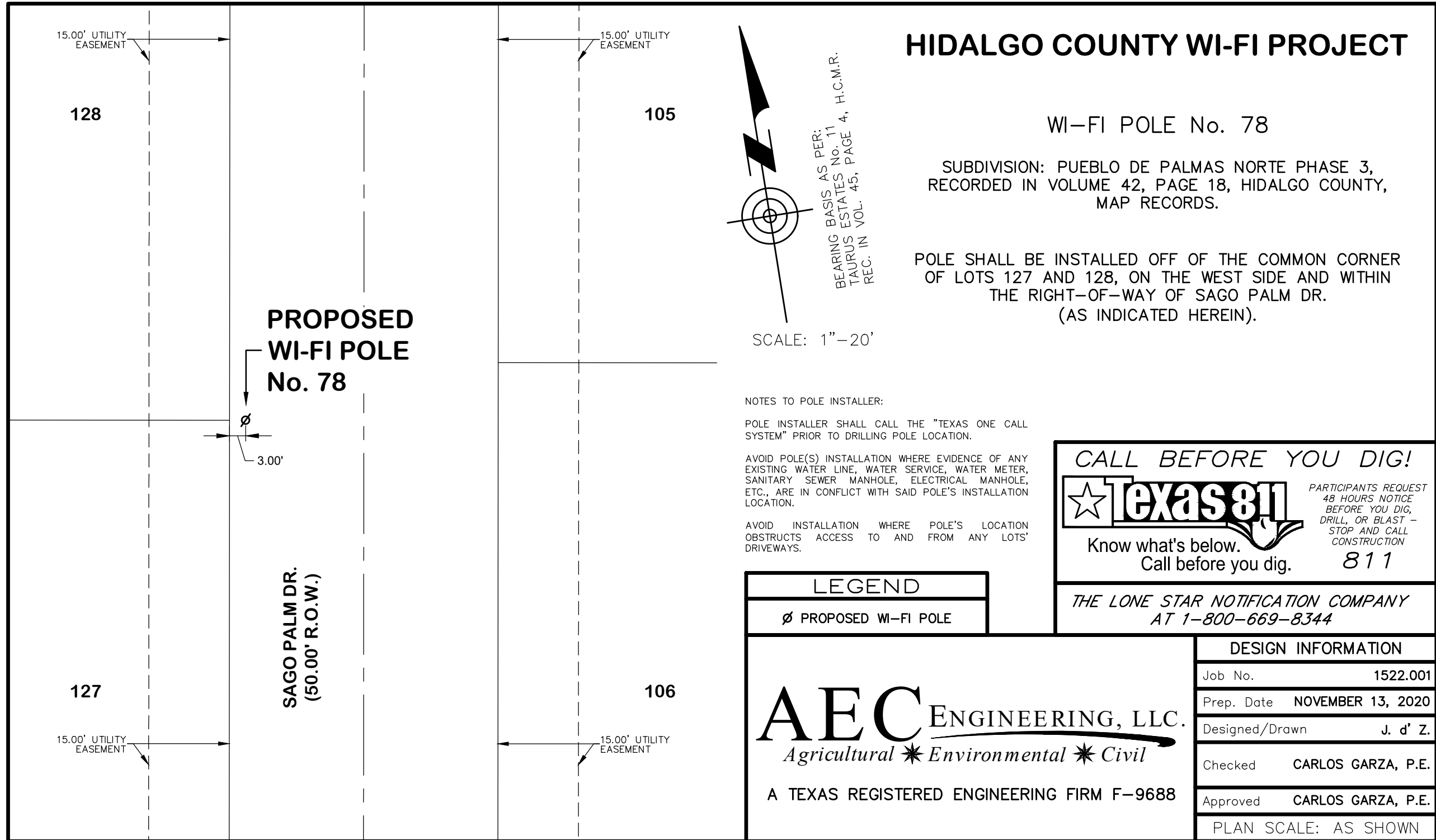
AEC ENGINEERING, LLC.
*Agricultural * Environmental * Civil*

A TEXAS REGISTERED ENGINEERING FIRM F-9688

DESIGN INFORMATION

Job No.	1522.001
Prep. Date	NOVEMBER 13, 2020
Designed/Drawn	J. d' Z.
Checked	CARLOS GARZA, P.E.
Approved	CARLOS GARZA, P.E.

PLAN SCALE: AS SHOWN



15.00' UTILITY EASEMENT

128

15.00' UTILITY EASEMENT

105

**PROPOSED
WI-FI POLE
No. 78**

3.00'

**SAGO PALM DR.
(50.00' R.O.W.)**

127

15.00' UTILITY EASEMENT

106


15.00' UTILITY EASEMENT

HIDALGO COUNTY WI-FI PROJECT

WI-FI POLE No. 79

SUBDIVISION: PUEBLO DE PALMAS NORTE PHASE 3,
RECORDED IN VOLUME 42, PAGE 18, HIDALGO COUNTY,
MAP RECORDS.

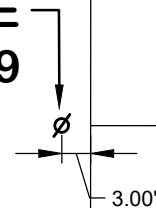
POLE SHALL BE INSTALLED OFF OF THE COMMON CORNER
OF LOTS 102 AND 103, ON THE EAST SIDE AND WITHIN
THE RIGHT-OF-WAY OF SAGO PALM DR.
(AS INDICATED HEREIN).



BEARING BASIS AS PER:
TAURUS ESTATES No. 11
H.C.M.R.
REC. IN VOL. 45, PAGE 4.

SCALE: 1"=20'

**PROPOSED
WI-FI POLE
No. 79**



NOTES TO POLE INSTALLER:

POLE INSTALLER SHALL CALL THE "TEXAS ONE CALL SYSTEM" PRIOR TO DRILLING POLE LOCATION.

AVOID POLE(S) INSTALLATION WHERE EVIDENCE OF ANY EXISTING WATER LINE, WATER SERVICE, WATER METER, SANITARY SEWER MANHOLE, ELECTRICAL MANHOLE, ETC., ARE IN CONFLICT WITH SAID POLE'S INSTALLATION LOCATION.

AVOID INSTALLATION WHERE POLE'S LOCATION OBSTRUCTS ACCESS TO AND FROM ANY LOTS' DRIVEWAYS.

CALL BEFORE YOU DIG!



*PARTICIPANTS REQUEST
48 HOURS NOTICE
BEFORE YOU DIG,
DRILL, OR BLAST -
STOP AND CALL
CONSTRUCTION*

Know what's below.
Call before you dig.

811

*THE LONE STAR NOTIFICATION COMPANY
AT 1-800-669-8344*

LEGEND

∅ PROPOSED WI-FI POLE

AEC ENGINEERING, LLC.
*Agricultural * Environmental * Civil*

A TEXAS REGISTERED ENGINEERING FIRM F-9688

DESIGN INFORMATION

Job No.	1522.001
Prep. Date	NOVEMBER 13, 2020
Designed/Drawn	J. d' Z.
Checked	CARLOS GARZA, P.E.
Approved	CARLOS GARZA, P.E.

PLAN SCALE: AS SHOWN

15.00' UTILITY
EASEMENT

131

15.00' UTILITY
EASEMENT

102

**PROPOSED
WI-FI POLE
No. 79**

3.00'

NOTES TO POLE INSTALLER:

POLE INSTALLER SHALL CALL THE "TEXAS ONE CALL SYSTEM" PRIOR TO DRILLING POLE LOCATION.

AVOID POLE(S) INSTALLATION WHERE EVIDENCE OF ANY EXISTING WATER LINE, WATER SERVICE, WATER METER, SANITARY SEWER MANHOLE, ELECTRICAL MANHOLE, ETC., ARE IN CONFLICT WITH SAID POLE'S INSTALLATION LOCATION.

AVOID INSTALLATION WHERE POLE'S LOCATION OBSTRUCTS ACCESS TO AND FROM ANY LOTS' DRIVEWAYS.

CALL BEFORE YOU DIG!



*PARTICIPANTS REQUEST
48 HOURS NOTICE
BEFORE YOU DIG,
DRILL, OR BLAST -
STOP AND CALL
CONSTRUCTION*

Know what's below.
Call before you dig.

811

*THE LONE STAR NOTIFICATION COMPANY
AT 1-800-669-8344*

LEGEND

∅ PROPOSED WI-FI POLE

AEC ENGINEERING, LLC.
*Agricultural * Environmental * Civil*

A TEXAS REGISTERED ENGINEERING FIRM F-9688

DESIGN INFORMATION

Job No.	1522.001
Prep. Date	NOVEMBER 13, 2020
Designed/Drawn	J. d' Z.
Checked	CARLOS GARZA, P.E.
Approved	CARLOS GARZA, P.E.

PLAN SCALE: AS SHOWN

15.00' UTILITY
EASEMENT

130

**SAGO PALM DR.
(50.00' R.O.W.)**

15.00' UTILITY
EASEMENT


103

HIDALGO COUNTY WI-FI PROJECT

WI-FI POLE No. 80

SUBDIVISION: PUEBLO DE PALMAS NORTE PHASE 3,
RECORDED IN VOLUME 42, PAGE 18, HIDALGO COUNTY,
MAP RECORDS.

POLE SHALL BE INSTALLED OFF OF THE COMMON CORNER
OF LOTS 133 AND 134, ON THE WEST SIDE AND WITHIN
THE RIGHT-OF-WAY OF SAGO PALM DR.
(AS INDICATED HEREIN).



BEARING BASIS AS PER:
TAURUS ESTATES No. 11
PAGE 4, H.C.M.R.
REC. IN VOL. 45,

SCALE: 1"=20'

NOTES TO POLE INSTALLER:

POLE INSTALLER SHALL CALL THE "TEXAS ONE CALL SYSTEM" PRIOR TO DRILLING POLE LOCATION.

AVOID POLE(S) INSTALLATION WHERE EVIDENCE OF ANY EXISTING WATER LINE, WATER SERVICE, WATER METER, SANITARY SEWER MANHOLE, ELECTRICAL MANHOLE, ETC., ARE IN CONFLICT WITH SAID POLE'S INSTALLATION LOCATION.

AVOID INSTALLATION WHERE POLE'S LOCATION OBSTRUCTS ACCESS TO AND FROM ANY LOTS' DRIVEWAYS.

LEGEND

∅ PROPOSED WI-FI POLE

CALL BEFORE YOU DIG!



*PARTICIPANTS REQUEST
48 HOURS NOTICE
BEFORE YOU DIG,
DRILL, OR BLAST -
STOP AND CALL
CONSTRUCTION*

Know what's below.
Call before you dig.

811

*THE LONE STAR NOTIFICATION COMPANY
AT 1-800-669-8344*

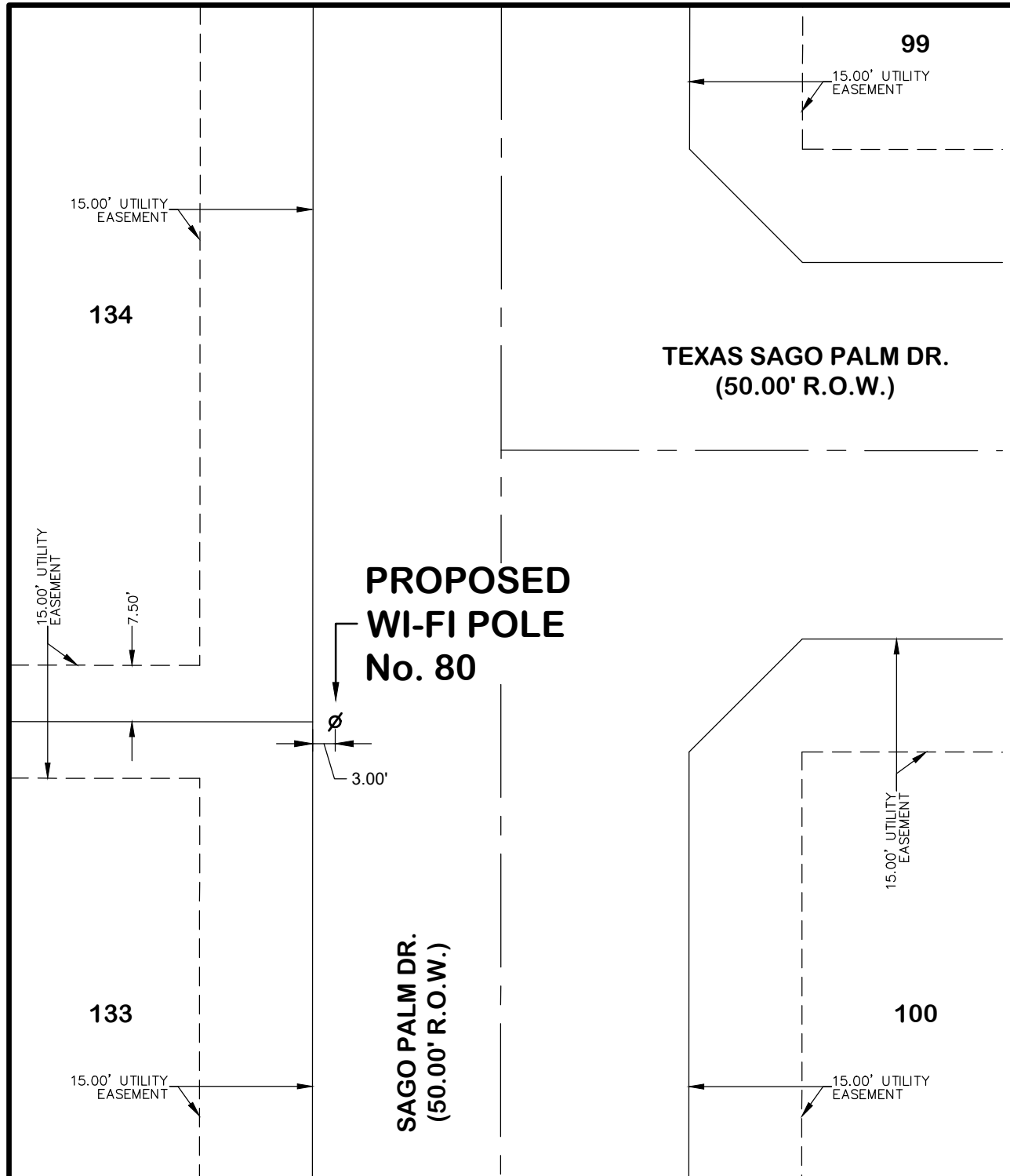
DESIGN INFORMATION

Job No.	1522.001
Prep. Date	NOVEMBER 13, 2020
Designed/Drawn	J. d' Z.
Checked	CARLOS GARZA, P.E.
Approved	CARLOS GARZA, P.E.

PLAN SCALE: AS SHOWN

AEC ENGINEERING, LLC.
*Agricultural * Environmental * Civil*

A TEXAS REGISTERED ENGINEERING FIRM F-9688



**PROPOSED
WI-FI POLE
No. 80**


**SAGO PALM DR.
(50.00' R.O.W.)**

HIDALGO COUNTY WI-FI PROJECT

WI-FI POLE No. 81

SUBDIVISION: TAURUS ESTATES No. 11,
RECORDED IN VOLUME 45, PAGE 4, HIDALGO COUNTY,
MAP RECORDS.

POLE SHALL BE INSTALLED OFF OF THE COMMON CORNER
OF LOTS 43 AND 44, ON THE WEST SIDE AND WITHIN
THE RIGHT-OF-WAY OF EL POLVORIN ROAD
(AS INDICATED HEREIN).



BEARING BASIS AS PER:
TAURUS ESTATES No. 11
H.C.M.R.
REC. IN VOL. 45, PAGE 4,

SCALE: 1"=20'

NOTES TO POLE INSTALLER:

POLE INSTALLER SHALL CALL THE "TEXAS ONE CALL SYSTEM" PRIOR TO DRILLING POLE LOCATION.

AVOID POLE(S) INSTALLATION WHERE EVIDENCE OF ANY EXISTING WATER LINE, WATER SERVICE, WATER METER, SANITARY SEWER MANHOLE, ELECTRICAL MANHOLE, ETC., ARE IN CONFLICT WITH SAID POLE'S INSTALLATION LOCATION.

AVOID INSTALLATION WHERE POLE'S LOCATION OBSTRUCTS ACCESS TO AND FROM ANY LOTS' DRIVEWAYS.

LEGEND

∅ PROPOSED WI-FI POLE

CALL BEFORE YOU DIG!

Know what's below.
Call before you dig. **811**

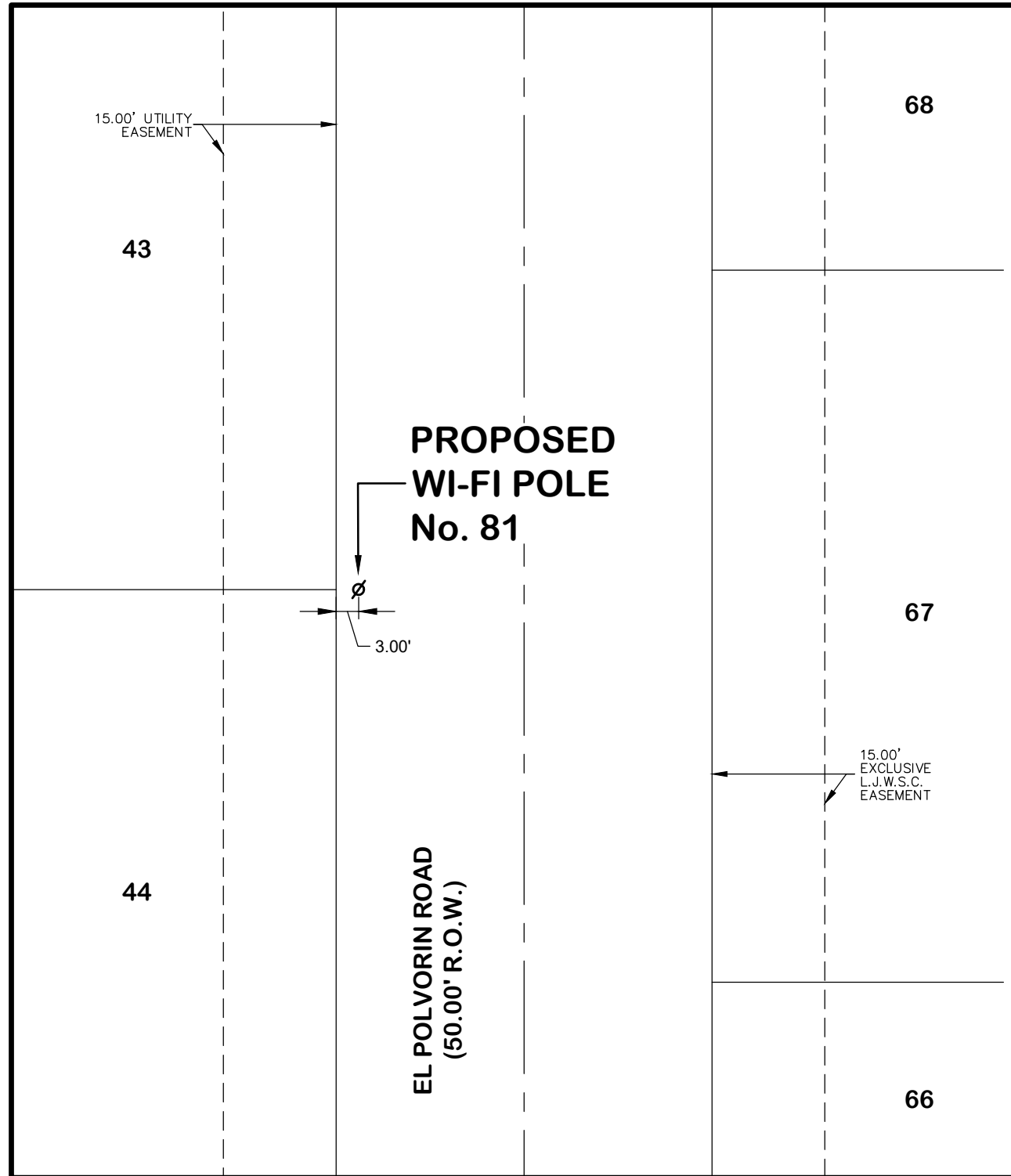
PARTICIPANTS REQUEST 48 HOURS NOTICE BEFORE YOU DIG, DRILL, OR BLAST - STOP AND CALL CONSTRUCTION

THE LONE STAR NOTIFICATION COMPANY
AT 1-800-669-8344

AEC ENGINEERING, LLC.
*Agricultural * Environmental * Civil*

A TEXAS REGISTERED ENGINEERING FIRM F-9688

DESIGN INFORMATION	
Job No.	1522.001
Prep. Date	NOVEMBER 12, 2020
Designed/Drawn	J. d' Z.
Checked	CARLOS GARZA, P.E.
Approved	CARLOS GARZA, P.E.
PLAN SCALE: AS SHOWN	



**PROPOSED
WI-FI POLE
No. 81**

**EL POLVORIN ROAD
(50.00' R.O.W.)**

15.00' UTILITY
EASEMENT

43

44

68

67

66

15.00'
EXCLUSIVE
L.J.W.S.C.
EASEMENT


3.00'

HIDALGO COUNTY WI-FI PROJECT

WI-FI POLE No. 82

SUBDIVISION: TAURUS ESTATES No. 11,
RECORDED IN VOLUME 45, PAGE 4, HIDALGO COUNTY,
MAP RECORDS.

POLE SHALL BE INSTALLED OFF OF THE COMMON CORNER
OF LOTS 51 AND 52, ON THE WEST SIDE AND WITHIN
THE RIGHT-OF-WAY OF EL POLVORIN ROAD
(AS INDICATED HEREIN).



BEARING BASIS AS PER:
TAURUS ESTATES No. 11
H.C.M.R.
REC. IN VOL. 45, PAGE 4.

SCALE: 1"=20'

NOTES TO POLE INSTALLER:

POLE INSTALLER SHALL CALL THE "TEXAS ONE CALL SYSTEM" PRIOR TO DRILLING POLE LOCATION.

AVOID POLE(S) INSTALLATION WHERE EVIDENCE OF ANY EXISTING WATER LINE, WATER SERVICE, WATER METER, SANITARY SEWER MANHOLE, ELECTRICAL MANHOLE, ETC., ARE IN CONFLICT WITH SAID POLE'S INSTALLATION LOCATION.

AVOID INSTALLATION WHERE POLE'S LOCATION OBSTRUCTS ACCESS TO AND FROM ANY LOTS' DRIVEWAYS.

LEGEND

∅ PROPOSED WI-FI POLE

CALL BEFORE YOU DIG!



*PARTICIPANTS REQUEST
48 HOURS NOTICE
BEFORE YOU DIG,
DRILL, OR BLAST -
STOP AND CALL
CONSTRUCTION*

Know what's below.
Call before you dig.

811

*THE LONE STAR NOTIFICATION COMPANY
AT 1-800-669-8344*

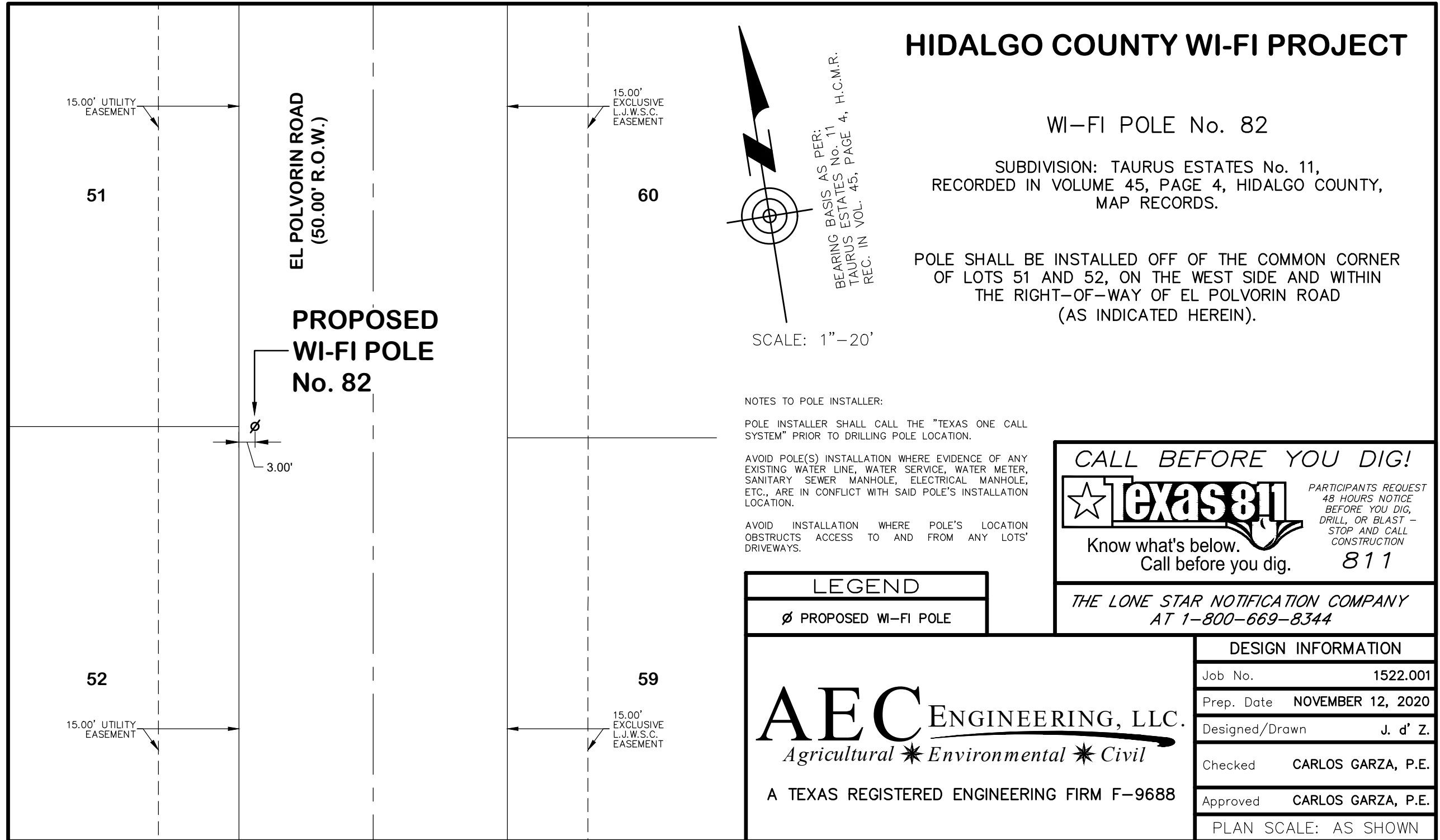
DESIGN INFORMATION

Job No.	1522.001
Prep. Date	NOVEMBER 12, 2020
Designed/Drawn	J. d' Z.
Checked	CARLOS GARZA, P.E.
Approved	CARLOS GARZA, P.E.

PLAN SCALE: AS SHOWN

AEC ENGINEERING, LLC.
*Agricultural * Environmental * Civil*

A TEXAS REGISTERED ENGINEERING FIRM F-9688



**PROPOSED
WI-FI POLE
No. 82**

3.00'

**EL POLVORIN ROAD
(50.00' R.O.W.)**

51

60

52

59

15.00' UTILITY
EASEMENT

15.00'
EXCLUSIVE
L.J.W.S.C.
EASEMENT

15.00' UTILITY
EASEMENT


15.00'
EXCLUSIVE
L.J.W.S.C.
EASEMENT

HIDALGO COUNTY WI-FI PROJECT

WI-FI POLE No. 83

SUBDIVISION: TAURUS ESTATES No. 11,
RECORDED IN VOLUME 45, PAGE 4, HIDALGO COUNTY,
MAP RECORDS.

POLE SHALL BE INSTALLED OFF OF THE COMMON CORNER
OF LOTS 63 AND 64, ON THE EAST SIDE AND WITHIN
THE RIGHT-OF-WAY OF EL POLVORIN ROAD
(AS INDICATED HEREIN).



BEARING BASIS AS PER:
TAURUS ESTATES No. 11
H.C.M.R.
REC. IN VOL. 45, PAGE 4,

SCALE: 1"=20'

NOTES TO POLE INSTALLER:

POLE INSTALLER SHALL CALL THE "TEXAS ONE CALL SYSTEM" PRIOR TO DRILLING POLE LOCATION.

AVOID POLE(S) INSTALLATION WHERE EVIDENCE OF ANY EXISTING WATER LINE, WATER SERVICE, WATER METER, SANITARY SEWER MANHOLE, ELECTRICAL MANHOLE, ETC., ARE IN CONFLICT WITH SAID POLE'S INSTALLATION LOCATION.

AVOID INSTALLATION WHERE POLE'S LOCATION OBSTRUCTS ACCESS TO AND FROM ANY LOTS' DRIVEWAYS.

LEGEND

∅ PROPOSED WI-FI POLE

CALL BEFORE YOU DIG!



PARTICIPANTS REQUEST
48 HOURS NOTICE
BEFORE YOU DIG,
DRILL, OR BLAST -
STOP AND CALL
CONSTRUCTION

Know what's below.
Call before you dig.

811

THE LONE STAR NOTIFICATION COMPANY
AT 1-800-669-8344

PROPOSED
WI-FI POLE
No. 83



3.00'

EL POLVORIN ROAD
(50.00' R.O.W.)

15.00'
EXCLUSIVE
L.J.W.S.C.
EASEMENT

64

15.00'
EXCLUSIVE
L.J.W.S.C.
EASEMENT

63

15.00' UTILITY
EASEMENT

47

15.00' UTILITY
EASEMENT

48

AEC ENGINEERING, LLC.
*Agricultural * Environmental * Civil*

A TEXAS REGISTERED ENGINEERING FIRM F-9688

DESIGN INFORMATION

Job No.	1522.001
Prep. Date	NOVEMBER 12, 2020
Designed/Drawn	J. d' Z.
Checked	CARLOS GARZA, P.E.
Approved	CARLOS GARZA, P.E.

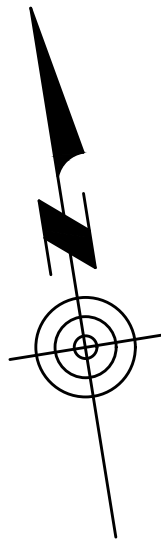
PLAN SCALE: AS SHOWN

HIDALGO COUNTY WI-FI PROJECT

WI-FI POLE No. 84

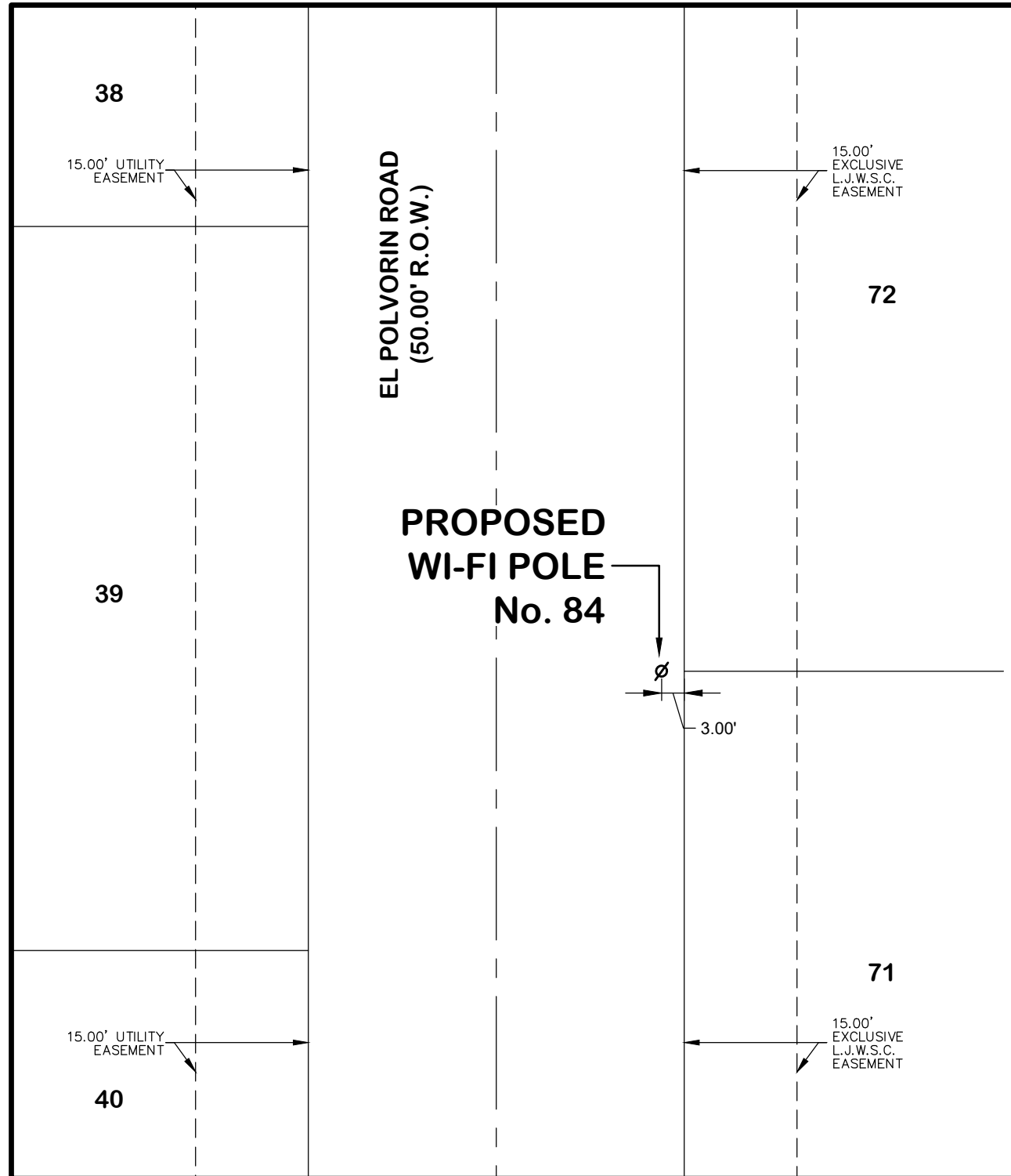
SUBDIVISION: TAURUS ESTATES No. 11,
RECORDED IN VOLUME 45, PAGE 4, HIDALGO COUNTY,
MAP RECORDS.

POLE SHALL BE INSTALLED OFF OF THE COMMON CORNER
OF LOTS 71 AND 72, ON THE EAST SIDE AND WITHIN
THE RIGHT-OF-WAY OF EL POLVORIN ROAD
(AS INDICATED HEREIN).



BEARING BASIS AS PER:
TAURUS ESTATES No. 11
H.C.M.R.
REC. IN VOL. 45, PAGE 4,

SCALE: 1"=20'



NOTES TO POLE INSTALLER:

POLE INSTALLER SHALL CALL THE "TEXAS ONE CALL SYSTEM" PRIOR TO DRILLING POLE LOCATION.

AVOID POLE(S) INSTALLATION WHERE EVIDENCE OF ANY EXISTING WATER LINE, WATER SERVICE, WATER METER, SANITARY SEWER MANHOLE, ELECTRICAL MANHOLE, ETC., ARE IN CONFLICT WITH SAID POLE'S INSTALLATION LOCATION.

AVOID INSTALLATION WHERE POLE'S LOCATION OBSTRUCTS ACCESS TO AND FROM ANY LOTS' DRIVEWAYS.

CALL BEFORE YOU DIG!

Know what's below.
Call before you dig. **811**

PARTICIPANTS REQUEST 48 HOURS NOTICE BEFORE YOU DIG, DRILL, OR BLAST - STOP AND CALL CONSTRUCTION

THE LONE STAR NOTIFICATION COMPANY
AT 1-800-669-8344

LEGEND	
∅	PROPOSED WI-FI POLE

AEC ENGINEERING, LLC.
*Agricultural * Environmental * Civil*

A TEXAS REGISTERED ENGINEERING FIRM F-9688


DESIGN INFORMATION	
Job No.	1522.001
Prep. Date	NOVEMBER 12, 2020
Designed/Drawn	J. d' Z.
Checked	CARLOS GARZA, P.E.
Approved	CARLOS GARZA, P.E.
PLAN SCALE: AS SHOWN	

HIDALGO COUNTY WI-FI PROJECT

WI-FI POLE No. 85

SUBDIVISION: TAURUS ESTATES No. 11,
RECORDED IN VOLUME 45, PAGE 4, HIDALGO COUNTY,
MAP RECORDS.

POLE SHALL BE INSTALLED OFF OF THE COMMON CORNER
OF LOTS C5 AND 56, ON THE EAST SIDE AND WITHIN
THE RIGHT-OF-WAY OF EL POLVORIN ROAD
(AS INDICATED HEREIN).

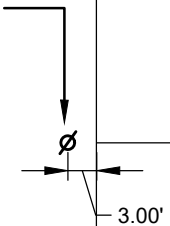


BEARING BASIS AS PER:
TAURUS ESTATES No. 11
H.C.M.R.
REC. IN VOL. 45, PAGE 4.

SCALE: 1"=20'

EL POLVORIN ROAD
(50.00' R.O.W.)

PROPOSED
WI-FI POLE
No. 85



NOTES TO POLE INSTALLER:

POLE INSTALLER SHALL CALL THE "TEXAS ONE CALL SYSTEM" PRIOR TO DRILLING POLE LOCATION.

AVOID POLE(S) INSTALLATION WHERE EVIDENCE OF ANY EXISTING WATER LINE, WATER SERVICE, WATER METER, SANITARY SEWER MANHOLE, ELECTRICAL MANHOLE, ETC., ARE IN CONFLICT WITH SAID POLE'S INSTALLATION LOCATION.

AVOID INSTALLATION WHERE POLE'S LOCATION OBSTRUCTS ACCESS TO AND FROM ANY LOTS' DRIVEWAYS.

CALL BEFORE YOU DIG!



PARTICIPANTS REQUEST
48 HOURS NOTICE
BEFORE YOU DIG,
DRILL, OR BLAST -
STOP AND CALL
CONSTRUCTION

Know what's below.
Call before you dig.

811

THE LONE STAR NOTIFICATION COMPANY
AT 1-800-669-8344

LEGEND

∅ PROPOSED WI-FI POLE

AEC ENGINEERING, LLC.
*Agricultural * Environmental * Civil*

A TEXAS REGISTERED ENGINEERING FIRM F-9688

DESIGN INFORMATION

Job No.	1522.001
Prep. Date	NOVEMBER 12, 2020
Designed/Drawn	J. d' Z.
Checked	CARLOS GARZA, P.E.
Approved	CARLOS GARZA, P.E.

PLAN SCALE: AS SHOWN

15.00' UTILITY
EASEMENT

55

15.00'
EXCLUSIVE
L.J.W.S.C.
EASEMENT

56

C6

15.00' UTILITY
EASEMENT

15.00'
EXCLUSIVE
L.J.W.S.C.
EASEMENT

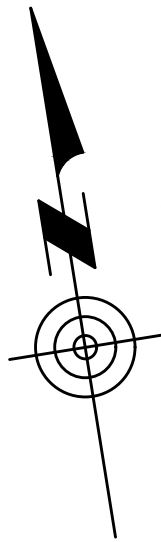
C5

HIDALGO COUNTY WI-FI PROJECT

WI-FI POLE No. 86

SUBDIVISION: TAURUS ESTATES No. 11,
RECORDED IN VOLUME 45, PAGE 4, HIDALGO COUNTY,
MAP RECORDS.

POLE SHALL BE INSTALLED OFF OF THE COMMON CORNER
OF LOTS 91 AND 92, ON THE WEST SIDE AND WITHIN
THE RIGHT-OF-WAY OF LA NUTRIA ROAD
(AS INDICATED HEREIN).



BEARING BASIS AS PER:
TAURUS ESTATES No. 11
H.C.M.R.
REC. IN VOL. 45, PAGE 4,

SCALE: 1"=20'

NOTES TO POLE INSTALLER:

POLE INSTALLER SHALL CALL THE "TEXAS ONE CALL SYSTEM" PRIOR TO DRILLING POLE LOCATION.

AVOID POLE(S) INSTALLATION WHERE EVIDENCE OF ANY EXISTING WATER LINE, WATER SERVICE, WATER METER, SANITARY SEWER MANHOLE, ELECTRICAL MANHOLE, ETC., ARE IN CONFLICT WITH SAID POLE'S INSTALLATION LOCATION.

AVOID INSTALLATION WHERE POLE'S LOCATION OBSTRUCTS ACCESS TO AND FROM ANY LOTS' DRIVEWAYS.

LEGEND

∅ PROPOSED WI-FI POLE

CALL BEFORE YOU DIG!



PARTICIPANTS REQUEST
48 HOURS NOTICE
BEFORE YOU DIG,
DRILL, OR BLAST -
STOP AND CALL
CONSTRUCTION

Know what's below.
Call before you dig.

811

THE LONE STAR NOTIFICATION COMPANY
AT 1-800-669-8344

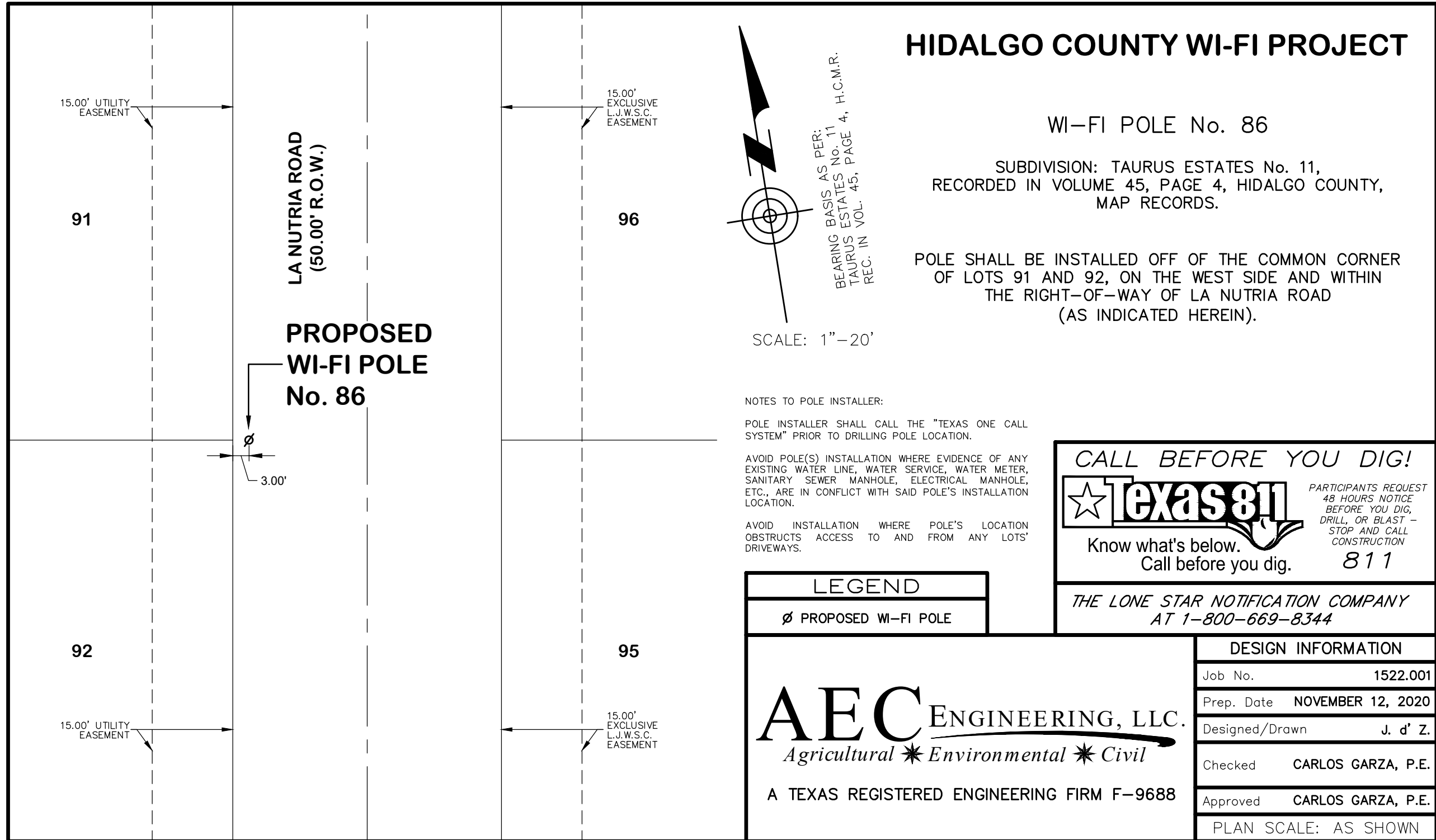
DESIGN INFORMATION

Job No.	1522.001
Prep. Date	NOVEMBER 12, 2020
Designed/Drawn	J. d' Z.
Checked	CARLOS GARZA, P.E.
Approved	CARLOS GARZA, P.E.

PLAN SCALE: AS SHOWN

AEC ENGINEERING, LLC.
*Agricultural * Environmental * Civil*

A TEXAS REGISTERED ENGINEERING FIRM F-9688



15.00' UTILITY
EASEMENT

91

LA NUTRIA ROAD
(50.00' R.O.W.)

PROPOSED
WI-FI POLE
No. 86



3.00'

15.00'
EXCLUSIVE
L.J.W.S.C.
EASEMENT

96

92

15.00' UTILITY
EASEMENT

95


15.00'
EXCLUSIVE
L.J.W.S.C.
EASEMENT

HIDALGO COUNTY WI-FI PROJECT

WI-FI POLE No. 87

SUBDIVISION: TAURUS ESTATES No. 11,
RECORDED IN VOLUME 45, PAGE 4, HIDALGO COUNTY,
MAP RECORDS.

POLE SHALL BE INSTALLED OFF OF THE COMMON CORNER
OF LOTS 99 AND 100, ON THE EAST SIDE AND WITHIN
THE RIGHT-OF-WAY OF LA NUTRIA ROAD
(AS INDICATED HEREIN).



BEARING BASIS AS PER:
TAURUS ESTATES No. 11
H.C.M.R.
REC. IN VOL. 45, PAGE 4,

SCALE: 1"=20'

NOTES TO POLE INSTALLER:

POLE INSTALLER SHALL CALL THE "TEXAS ONE CALL SYSTEM" PRIOR TO DRILLING POLE LOCATION.

AVOID POLE(S) INSTALLATION WHERE EVIDENCE OF ANY EXISTING WATER LINE, WATER SERVICE, WATER METER, SANITARY SEWER MANHOLE, ELECTRICAL MANHOLE, ETC., ARE IN CONFLICT WITH SAID POLE'S INSTALLATION LOCATION.

AVOID INSTALLATION WHERE POLE'S LOCATION OBSTRUCTS ACCESS TO AND FROM ANY LOTS' DRIVEWAYS.

CALL BEFORE YOU DIG!



*PARTICIPANTS REQUEST
48 HOURS NOTICE
BEFORE YOU DIG,
DRILL, OR BLAST -
STOP AND CALL
CONSTRUCTION*

Know what's below.
Call before you dig.

811

*THE LONE STAR NOTIFICATION COMPANY
AT 1-800-669-8344*

LEGEND

∅ PROPOSED WI-FI POLE

AEC ENGINEERING, LLC.
*Agricultural * Environmental * Civil*

A TEXAS REGISTERED ENGINEERING FIRM F-9688

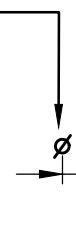
DESIGN INFORMATION

Job No.	1522.001
Prep. Date	NOVEMBER 12, 2020
Designed/Drawn	J. d' Z.
Checked	CARLOS GARZA, P.E.
Approved	CARLOS GARZA, P.E.

PLAN SCALE: AS SHOWN

LA NUTRIA ROAD
(50.00' R.O.W.)

**PROPOSED
WI-FI POLE
No. 87**



3.00'

15.00' UTILITY
EASEMENT

87

15.00'
EXCLUSIVE
L.J.W.S.C.
EASEMENT

100

15.00' UTILITY
EASEMENT

88

15.00'
EXCLUSIVE
L.J.W.S.C.
EASEMENT


99

HIDALGO COUNTY WI-FI PROJECT

WI-FI POLE No. 88

SUBDIVISION: TAURUS ESTATES No. 11,
RECORDED IN VOLUME 45, PAGE 4, HIDALGO COUNTY,
MAP RECORDS.

POLE SHALL BE INSTALLED OFF OF THE COMMON CORNER
OF LOTS 82 AND 83, ON THE WEST SIDE AND WITHIN
THE RIGHT-OF-WAY OF LA NUTRIA ROAD
(AS INDICATED HEREIN).



BEARING BASIS AS PER:
TAURUS ESTATES No. 11
H.C.M.R.
REC. IN VOL. 45, PAGE 4,

SCALE: 1"=20'

NOTES TO POLE INSTALLER:

POLE INSTALLER SHALL CALL THE "TEXAS ONE CALL SYSTEM" PRIOR TO DRILLING POLE LOCATION.

AVOID POLE(S) INSTALLATION WHERE EVIDENCE OF ANY EXISTING WATER LINE, WATER SERVICE, WATER METER, SANITARY SEWER MANHOLE, ELECTRICAL MANHOLE, ETC., ARE IN CONFLICT WITH SAID POLE'S INSTALLATION LOCATION.

AVOID INSTALLATION WHERE POLE'S LOCATION OBSTRUCTS ACCESS TO AND FROM ANY LOTS' DRIVEWAYS.

LEGEND

∅ PROPOSED WI-FI POLE

CALL BEFORE YOU DIG!



PARTICIPANTS REQUEST
48 HOURS NOTICE
BEFORE YOU DIG,
DRILL, OR BLAST -
STOP AND CALL
CONSTRUCTION

Know what's below.
Call before you dig.

811

THE LONE STAR NOTIFICATION COMPANY
AT 1-800-669-8344

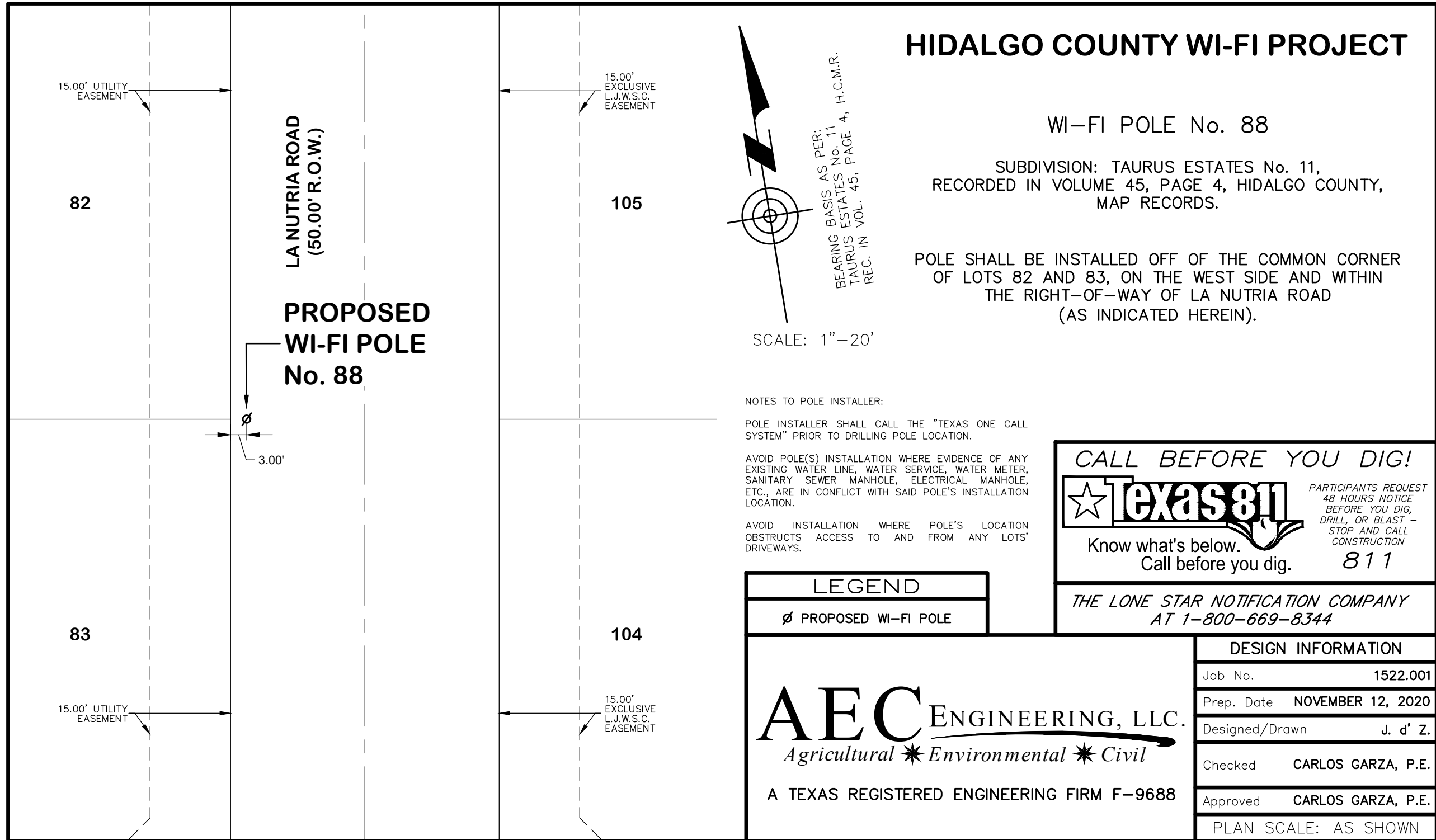
DESIGN INFORMATION

Job No.	1522.001
Prep. Date	NOVEMBER 12, 2020
Designed/Drawn	J. d' Z.
Checked	CARLOS GARZA, P.E.
Approved	CARLOS GARZA, P.E.

PLAN SCALE: AS SHOWN

AEC ENGINEERING, LLC.
*Agricultural * Environmental * Civil*

A TEXAS REGISTERED ENGINEERING FIRM F-9688



15.00' UTILITY
EASEMENT

82

LA NUTRIA ROAD
(50.00' R.O.W.)

PROPOSED
WI-FI POLE
No. 88

3.00'

15.00'
EXCLUSIVE
L.J.W.S.C.
EASEMENT

105

83

15.00' UTILITY
EASEMENT

104


15.00'
EXCLUSIVE
L.J.W.S.C.
EASEMENT

HIDALGO COUNTY WI-FI PROJECT

WI-FI POLE No. 89

SUBDIVISION: TAURUS ESTATES No. 11,
RECORDED IN VOLUME 45, PAGE 4, HIDALGO COUNTY,
MAP RECORDS.

POLE SHALL BE INSTALLED OFF OF THE COMMON CORNER
OF LOTS 78 AND 79, ON THE WEST SIDE AND WITHIN
THE RIGHT-OF-WAY OF LA NUTRIA ROAD
(AS INDICATED HEREIN).



BEARING BASIS AS PER:
TAURUS ESTATES No. 11
H.C.M.R.
REC. IN VOL. 45, PAGE 4.

SCALE: 1"=20'

NOTES TO POLE INSTALLER:

POLE INSTALLER SHALL CALL THE "TEXAS ONE CALL SYSTEM" PRIOR TO DRILLING POLE LOCATION.

AVOID POLE(S) INSTALLATION WHERE EVIDENCE OF ANY EXISTING WATER LINE, WATER SERVICE, WATER METER, SANITARY SEWER MANHOLE, ELECTRICAL MANHOLE, ETC., ARE IN CONFLICT WITH SAID POLE'S INSTALLATION LOCATION.

AVOID INSTALLATION WHERE POLE'S LOCATION OBSTRUCTS ACCESS TO AND FROM ANY LOTS' DRIVEWAYS.

LEGEND

∅ PROPOSED WI-FI POLE

CALL BEFORE YOU DIG!



*PARTICIPANTS REQUEST
48 HOURS NOTICE
BEFORE YOU DIG,
DRILL, OR BLAST -
STOP AND CALL
CONSTRUCTION*

Know what's below.
Call before you dig.

811

*THE LONE STAR NOTIFICATION COMPANY
AT 1-800-669-8344*

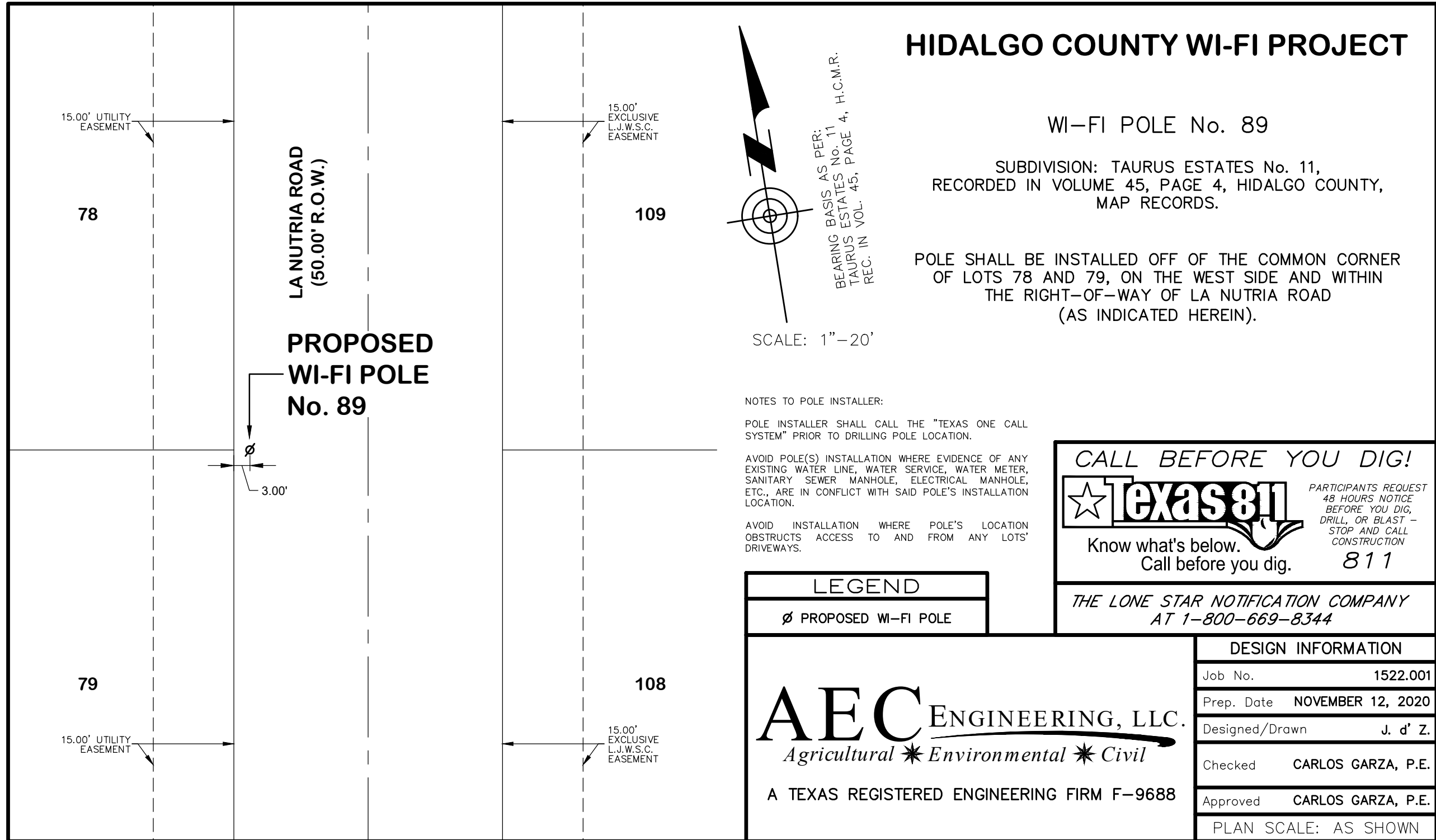
AEC ENGINEERING, LLC.
*Agricultural * Environmental * Civil*

A TEXAS REGISTERED ENGINEERING FIRM F-9688

DESIGN INFORMATION

Job No.	1522.001
Prep. Date	NOVEMBER 12, 2020
Designed/Drawn	J. d' Z.
Checked	CARLOS GARZA, P.E.
Approved	CARLOS GARZA, P.E.

PLAN SCALE: AS SHOWN



15.00' UTILITY EASEMENT

78

LA NUTRIA ROAD
(50.00' R.O.W.)

**PROPOSED
WI-FI POLE
No. 89**

3.00'

15.00'
EXCLUSIVE
L.J.W.S.C.
EASEMENT

109

15.00' UTILITY EASEMENT

79

15.00'
EXCLUSIVE
L.J.W.S.C.
EASEMENT


108

HIDALGO COUNTY WI-FI PROJECT

WI-FI POLE No. 90

SUBDIVISION: TAURUS ESTATES No. 11,
RECORDED IN VOLUME 45, PAGE 4, HIDALGO COUNTY,
MAP RECORDS.

POLE SHALL BE INSTALLED OFF OF THE COMMON CORNER
OF LOTS 111 AND 112, ON THE EAST SIDE AND WITHIN
THE RIGHT-OF-WAY OF LA NUTRIA ROAD
(AS INDICATED HEREIN).



BEARING BASIS AS PER:
TAURUS ESTATES No. 11
H.C.M.R.
REC. IN VOL. 45, PAGE 4,

SCALE: 1"=20'

EL COYOTE ROAD
(50.00' R.O.W.)

LA NUTRIA ROAD
(50.00' R.O.W.)

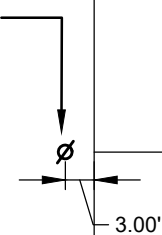
113

112

114

111

PROPOSED
WI-FI POLE
No. 90



15.00'
EXCLUSIVE
L.J.W.S.C.
EASEMENT

15.00'
EXCLUSIVE
L.J.W.S.C.
EASEMENT

15.00' UTILITY
EASEMENT

15.00'
EXCLUSIVE
L.J.W.S.C.
EASEMENT

NOTES TO POLE INSTALLER:

POLE INSTALLER SHALL CALL THE "TEXAS ONE CALL SYSTEM" PRIOR TO DRILLING POLE LOCATION.

AVOID POLE(S) INSTALLATION WHERE EVIDENCE OF ANY EXISTING WATER LINE, WATER SERVICE, WATER METER, SANITARY SEWER MANHOLE, ELECTRICAL MANHOLE, ETC., ARE IN CONFLICT WITH SAID POLE'S INSTALLATION LOCATION.

AVOID INSTALLATION WHERE POLE'S LOCATION OBSTRUCTS ACCESS TO AND FROM ANY LOTS' DRIVEWAYS.

LEGEND

∅ PROPOSED WI-FI POLE

AEC ENGINEERING, LLC.
*Agricultural * Environmental * Civil*

A TEXAS REGISTERED ENGINEERING FIRM F-9688

CALL BEFORE YOU DIG!



PARTICIPANTS REQUEST
48 HOURS NOTICE
BEFORE YOU DIG,
DRILL, OR BLAST -
STOP AND CALL
CONSTRUCTION

Know what's below.
Call before you dig.

811

THE LONE STAR NOTIFICATION COMPANY
AT 1-800-669-8344

DESIGN INFORMATION

Job No.	1522.001
Prep. Date	NOVEMBER 12, 2020
Designed/Drawn	J. d' Z.
Checked	CARLOS GARZA, P.E.
Approved	CARLOS GARZA, P.E.

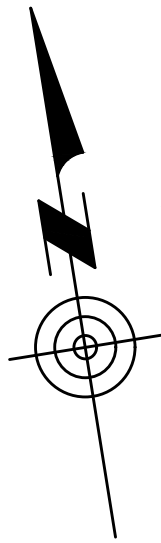
PLAN SCALE: AS SHOWN

HIDALGO COUNTY WI-FI PROJECT

WI-FI POLE No. 91

SUBDIVISION: TAURUS ESTATES No. 11,
RECORDED IN VOLUME 45, PAGE 4, HIDALGO COUNTY,
MAP RECORDS.

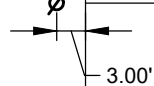
POLE SHALL BE INSTALLED OFF OF THE COMMON CORNER
OF LOTS C1 AND 1, ON THE EAST SIDE AND WITHIN THE
RIGHT-OF-WAY OF EL CONEJO ROAD
(AS INDICATED HEREIN).



BEARING BASIS AS PER:
TAURUS ESTATES No. 11
H.C.M.R.
REC. IN VOL. 45, PAGE 4.

SCALE: 1"=20'

**PROPOSED
WI-FI POLE
No. 91**



NOTES TO POLE INSTALLER:

POLE INSTALLER SHALL CALL THE "TEXAS ONE CALL SYSTEM" PRIOR TO DRILLING POLE LOCATION.

AVOID POLE(S) INSTALLATION WHERE EVIDENCE OF ANY EXISTING WATER LINE, WATER SERVICE, WATER METER, SANITARY SEWER MANHOLE, ELECTRICAL MANHOLE, ETC., ARE IN CONFLICT WITH SAID POLE'S INSTALLATION LOCATION.

AVOID INSTALLATION WHERE POLE'S LOCATION OBSTRUCTS ACCESS TO AND FROM ANY LOTS' DRIVEWAYS.

CALL BEFORE YOU DIG!



*PARTICIPANTS REQUEST
48 HOURS NOTICE
BEFORE YOU DIG,
DRILL, OR BLAST -
STOP AND CALL
CONSTRUCTION*

Know what's below.
Call before you dig.

811

*THE LONE STAR NOTIFICATION COMPANY
AT 1-800-669-8344*

LEGEND

∅ PROPOSED WI-FI POLE

AEC ENGINEERING, LLC.
*Agricultural * Environmental * Civil*

A TEXAS REGISTERED ENGINEERING FIRM F-9688

DESIGN INFORMATION

Job No.	1522.001
Prep. Date	NOVEMBER 12, 2020
Designed/Drawn	J. d' Z.
Checked	CARLOS GARZA, P.E.
Approved	CARLOS GARZA, P.E.

PLAN SCALE: AS SHOWN

**EL CONEJO ROAD
(50.00' R.O.W.)**

131

1

C2

C1

15.00'
EXCLUSIVE
L.J.W.S.C.
EASEMENT

15.00' UTILITY
EASEMENT

15.00'
EXCLUSIVE
L.J.W.S.C.
EASEMENT


15.00' UTILITY
EASEMENT

HIDALGO COUNTY WI-FI PROJECT

WI-FI POLE No. 92

SUBDIVISION: TAURUS ESTATES No. 11,
RECORDED IN VOLUME 45, PAGE 4, HIDALGO COUNTY,
MAP RECORDS.

POLE SHALL BE INSTALLED OFF OF THE COMMON CORNER
OF LOTS 127 AND 128, ON THE WEST SIDE AND WITHIN
THE RIGHT-OF-WAY OF EL CONEJO ROAD
(AS INDICATED HEREIN).



BEARING BASIS AS PER:
TAURUS ESTATES No. 11
H.C.M.R.
REC. IN VOL. 45, PAGE 4,

SCALE: 1"=20'

NOTES TO POLE INSTALLER:

POLE INSTALLER SHALL CALL THE "TEXAS ONE CALL SYSTEM" PRIOR TO DRILLING POLE LOCATION.

AVOID POLE(S) INSTALLATION WHERE EVIDENCE OF ANY EXISTING WATER LINE, WATER SERVICE, WATER METER, SANITARY SEWER MANHOLE, ELECTRICAL MANHOLE, ETC., ARE IN CONFLICT WITH SAID POLE'S INSTALLATION LOCATION.

AVOID INSTALLATION WHERE POLE'S LOCATION OBSTRUCTS ACCESS TO AND FROM ANY LOTS' DRIVEWAYS.

CALL BEFORE YOU DIG!



*PARTICIPANTS REQUEST
48 HOURS NOTICE
BEFORE YOU DIG,
DRILL, OR BLAST -
STOP AND CALL
CONSTRUCTION*

Know what's below.
Call before you dig.

811

*THE LONE STAR NOTIFICATION COMPANY
AT 1-800-669-8344*

LEGEND

∅ PROPOSED WI-FI POLE

AEC ENGINEERING, LLC.
*Agricultural * Environmental * Civil*

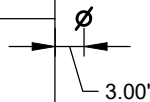
A TEXAS REGISTERED ENGINEERING FIRM F-9688

DESIGN INFORMATION

Job No.	1522.001
Prep. Date	NOVEMBER 12, 2020
Designed/Drawn	J. d' Z.
Checked	CARLOS GARZA, P.E.
Approved	CARLOS GARZA, P.E.

PLAN SCALE: AS SHOWN

**PROPOSED
WI-FI POLE
No. 92**



**EL CONEJO ROAD
(50.00' R.O.W.)**

127

5

128

4

15.00'
EXCLUSIVE
L.J.W.S.C.
EASEMENT

15.00' UTILITY
EASEMENT

15.00'
EXCLUSIVE
L.J.W.S.C.
EASEMENT

15.00' UTILITY
EASEMENT

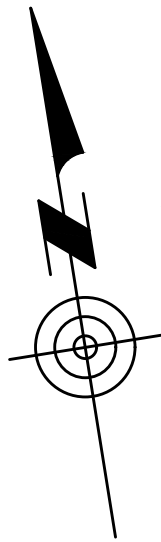
3.00'

HIDALGO COUNTY WI-FI PROJECT

WI-FI POLE No. 93

SUBDIVISION: TAURUS ESTATES No. 11,
RECORDED IN VOLUME 45, PAGE 4, HIDALGO COUNTY,
MAP RECORDS.

POLE SHALL BE INSTALLED OFF OF THE COMMON CORNER
OF LOTS 8 AND 9, ON THE EAST SIDE AND WITHIN THE
RIGHT-OF-WAY OF EL CONEJO ROAD
(AS INDICATED HEREIN).



BEARING BASIS AS PER:
TAURUS ESTATES No. 11
H.C.M.R.
REC. IN VOL. 45, PAGE 4.

SCALE: 1"=20'

NOTES TO POLE INSTALLER:

POLE INSTALLER SHALL CALL THE "TEXAS ONE CALL SYSTEM" PRIOR TO DRILLING POLE LOCATION.

AVOID POLE(S) INSTALLATION WHERE EVIDENCE OF ANY EXISTING WATER LINE, WATER SERVICE, WATER METER, SANITARY SEWER MANHOLE, ELECTRICAL MANHOLE, ETC., ARE IN CONFLICT WITH SAID POLE'S INSTALLATION LOCATION.

AVOID INSTALLATION WHERE POLE'S LOCATION OBSTRUCTS ACCESS TO AND FROM ANY LOTS' DRIVEWAYS.

LEGEND

∅ PROPOSED WI-FI POLE

CALL BEFORE YOU DIG!



*PARTICIPANTS REQUEST
48 HOURS NOTICE
BEFORE YOU DIG,
DRILL, OR BLAST -
STOP AND CALL
CONSTRUCTION*

Know what's below.
Call before you dig.

811

*THE LONE STAR NOTIFICATION COMPANY
AT 1-800-669-8344*

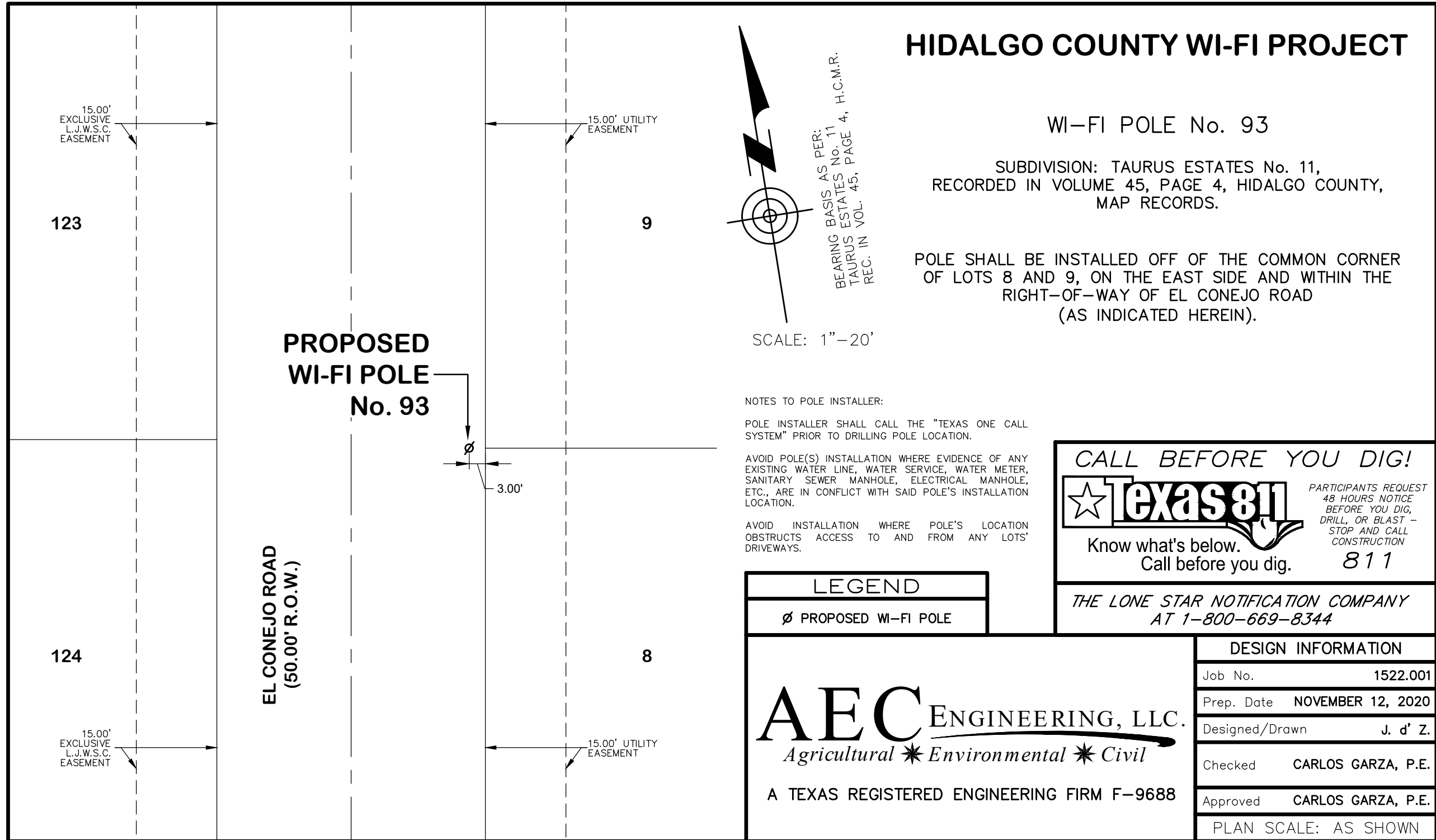
AEC ENGINEERING, LLC.
*Agricultural * Environmental * Civil*

A TEXAS REGISTERED ENGINEERING FIRM F-9688

DESIGN INFORMATION

Job No.	1522.001
Prep. Date	NOVEMBER 12, 2020
Designed/Drawn	J. d' Z.
Checked	CARLOS GARZA, P.E.
Approved	CARLOS GARZA, P.E.

PLAN SCALE: AS SHOWN



15.00'
EXCLUSIVE
L.J.W.S.C.
EASEMENT

123

15.00' UTILITY
EASEMENT

9

**PROPOSED
WI-FI POLE
No. 93**

3.00'

**EL CONEJO ROAD
(50.00' R.O.W.)**

124

15.00'
EXCLUSIVE
L.J.W.S.C.
EASEMENT

15.00' UTILITY
EASEMENT


8

HIDALGO COUNTY WI-FI PROJECT

WI-FI POLE No. 94

SUBDIVISION: TAURUS ESTATES No. 11,
RECORDED IN VOLUME 45, PAGE 4, HIDALGO COUNTY,
MAP RECORDS.

POLE SHALL BE INSTALLED OFF OF THE COMMON CORNER
OF LOTS 119 AND 120, ON THE WEST SIDE AND WITHIN
THE RIGHT-OF-WAY OF EL CONEJO ROAD
(AS INDICATED HEREIN).



BEARING BASIS AS PER:
TAURUS ESTATES No. 11
H.C.M.R.
REC. IN VOL. 45, PAGE 4,

SCALE: 1"=20'

NOTES TO POLE INSTALLER:

POLE INSTALLER SHALL CALL THE "TEXAS ONE CALL SYSTEM" PRIOR TO DRILLING POLE LOCATION.

AVOID POLE(S) INSTALLATION WHERE EVIDENCE OF ANY EXISTING WATER LINE, WATER SERVICE, WATER METER, SANITARY SEWER MANHOLE, ELECTRICAL MANHOLE, ETC., ARE IN CONFLICT WITH SAID POLE'S INSTALLATION LOCATION.

AVOID INSTALLATION WHERE POLE'S LOCATION OBSTRUCTS ACCESS TO AND FROM ANY LOTS' DRIVEWAYS.

LEGEND

∅ PROPOSED WI-FI POLE

CALL BEFORE YOU DIG!

Know what's below.
Call before you dig. **811**

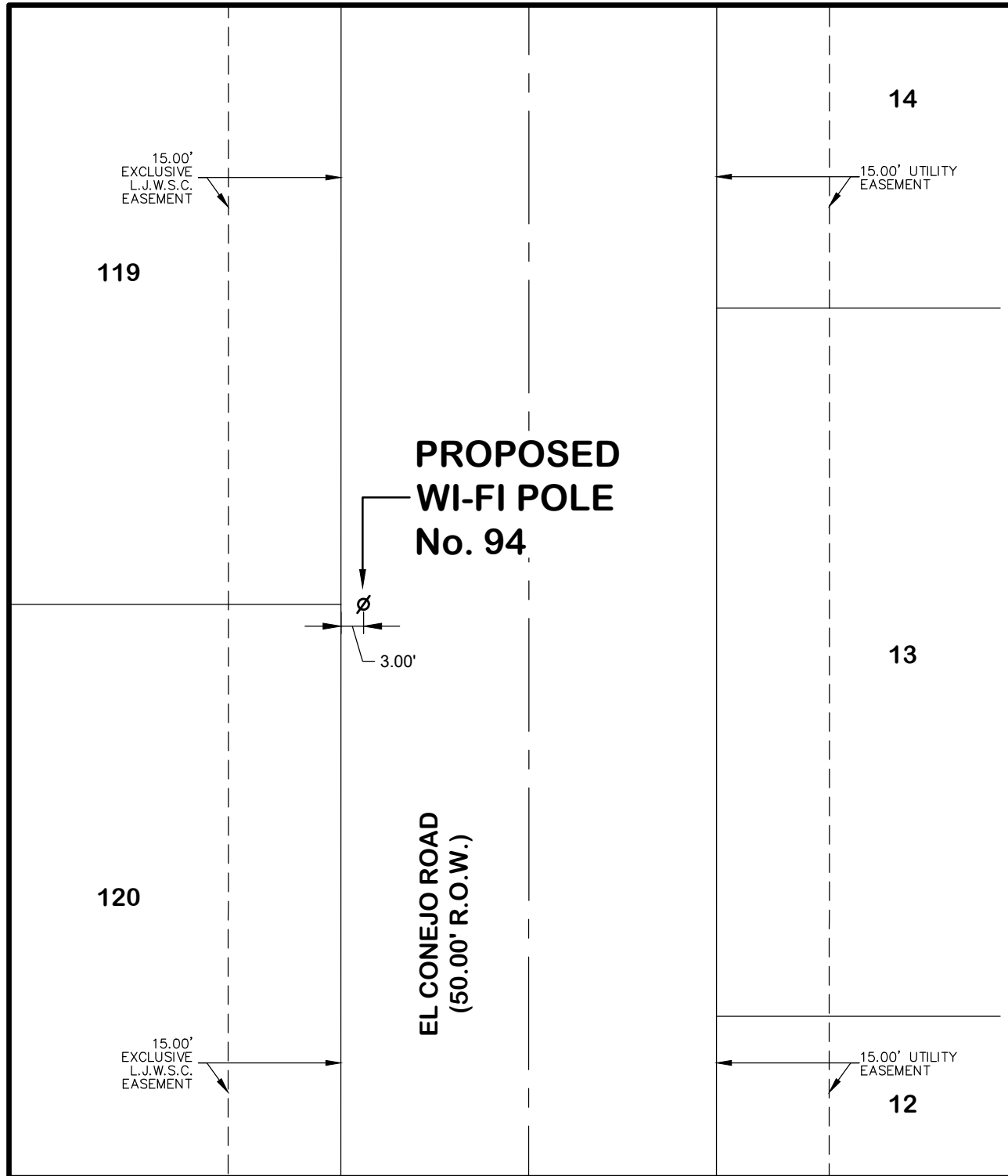
PARTICIPANTS REQUEST 48 HOURS NOTICE BEFORE YOU DIG, DRILL, OR BLAST - STOP AND CALL CONSTRUCTION

THE LONE STAR NOTIFICATION COMPANY
AT 1-800-669-8344

AEC ENGINEERING, LLC.
*Agricultural * Environmental * Civil*

A TEXAS REGISTERED ENGINEERING FIRM F-9688

DESIGN INFORMATION	
Job No.	1522.001
Prep. Date	NOVEMBER 12, 2020
Designed/Drawn	J. d' Z.
Checked	CARLOS GARZA, P.E.
Approved	CARLOS GARZA, P.E.
PLAN SCALE: AS SHOWN	



**PROPOSED
WI-FI POLE
No. 94**

**EL CONEJO ROAD
(50.00' R.O.W.)**

119

120

14

13

12

15.00'
EXCLUSIVE
L.J.W.S.C.
EASEMENT

15.00' UTILITY
EASEMENT

∅
3.00'

15.00'
EXCLUSIVE
L.J.W.S.C.
EASEMENT

15.00' UTILITY
EASEMENT

HIDALGO COUNTY WI-FI PROJECT

WI-FI POLE No. 95

SUBDIVISION: TAURUS ESTATES No. 11,
RECORDED IN VOLUME 45, PAGE 4, HIDALGO COUNTY,
MAP RECORDS.

POLE SHALL BE INSTALLED OFF OF THE COMMON CORNER
OF LOTS 115 AND 116, ON THE WEST SIDE AND WITHIN
THE RIGHT-OF-WAY OF EL CONEJO ROAD
(AS INDICATED HEREIN).

BEARING BASIS AS PER:
TAURUS ESTATES No. 11
H.C.M.R.
REC. IN VOL. 45, PAGE 4,

SCALE: 1"=20'

NOTES TO POLE INSTALLER:

POLE INSTALLER SHALL CALL THE "TEXAS ONE CALL SYSTEM" PRIOR TO DRILLING POLE LOCATION.

AVOID POLE(S) INSTALLATION WHERE EVIDENCE OF ANY EXISTING WATER LINE, WATER SERVICE, WATER METER, SANITARY SEWER MANHOLE, ELECTRICAL MANHOLE, ETC., ARE IN CONFLICT WITH SAID POLE'S INSTALLATION LOCATION.

AVOID INSTALLATION WHERE POLE'S LOCATION OBSTRUCTS ACCESS TO AND FROM ANY LOTS' DRIVEWAYS.

LEGEND

∅ PROPOSED WI-FI POLE

CALL BEFORE YOU DIG!



PARTICIPANTS REQUEST
48 HOURS NOTICE
BEFORE YOU DIG,
DRILL, OR BLAST -
STOP AND CALL
CONSTRUCTION

Know what's below.
Call before you dig.


811

THE LONE STAR NOTIFICATION COMPANY
AT 1-800-669-8344

DESIGN INFORMATION

Job No.	1522.001
Prep. Date	NOVEMBER 12, 2020
Designed/Drawn	J. d' Z.
Checked	CARLOS GARZA, P.E.
Approved	CARLOS GARZA, P.E.

PLAN SCALE: AS SHOWN



PROPOSED
WI-FI POLE
No. 95

EL CONEJO ROAD
(50.00' R.O.W.)

115

15.00'
EXCLUSIVE
L.J.W.S.C.
EASEMENT

18

15.00' UTILITY
EASEMENT

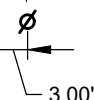
17

116

15.00'
EXCLUSIVE
L.J.W.S.C.
EASEMENT

16

15.00' UTILITY
EASEMENT




HIDALGO COUNTY WI-FI PROJECT

WI-FI POLE No. 96

SUBDIVISION: TAURUS ESTATES No. 11,
RECORDED IN VOLUME 45, PAGE 4, HIDALGO COUNTY,
MAP RECORDS.

POLE SHALL BE INSTALLED OFF OF THE COMMON CORNER
OF LOTS 22 AND 23, ON THE NORTH SIDE AND WITHIN
THE RIGHT-OF-WAY OF EL COYOTE ROAD
(AS INDICATED HEREIN).



BEARING BASIS AS PER:
TAURUS ESTATES No. 11
H.C.M.R.
REC. IN VOL. 45, PAGE 4.

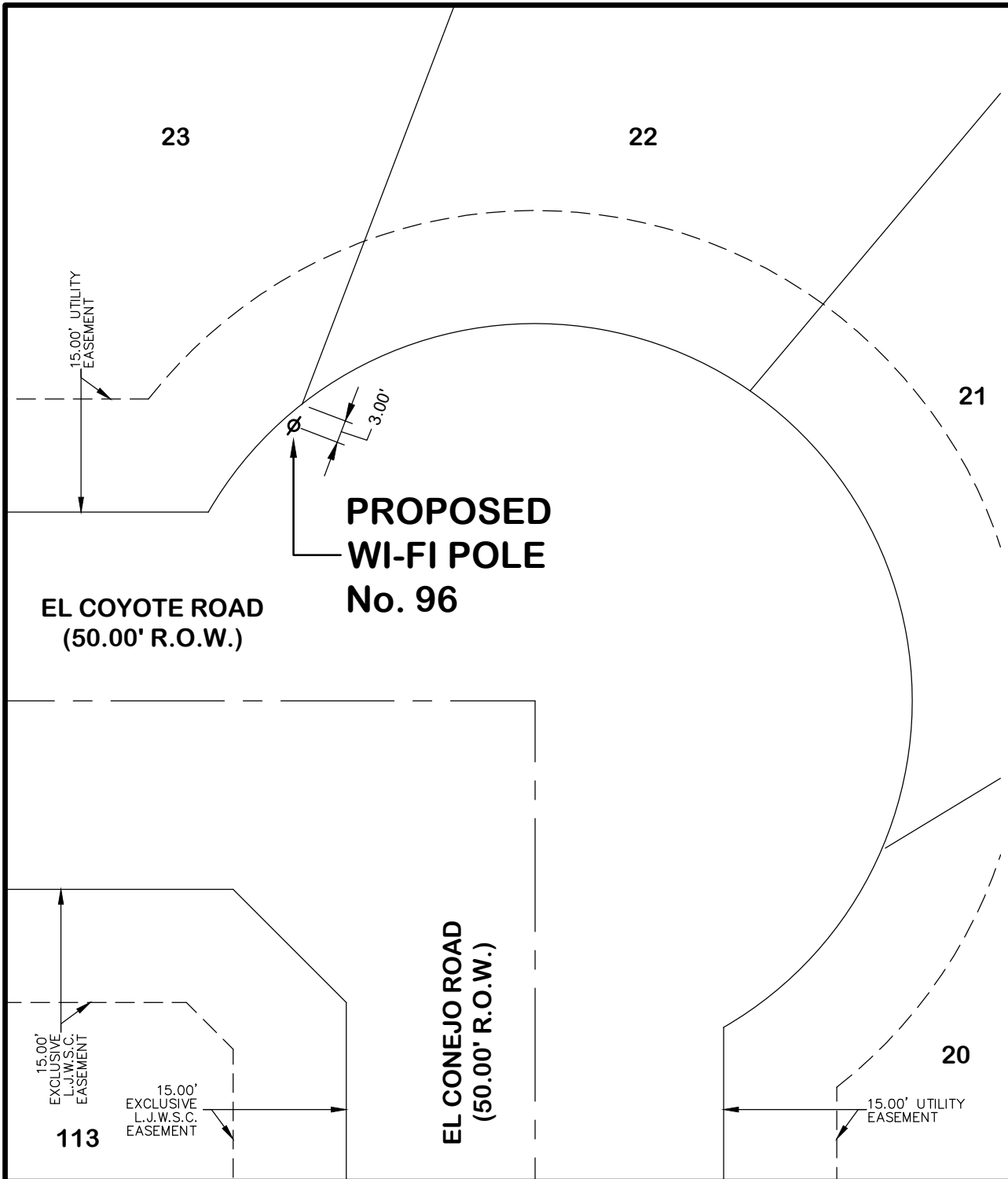
SCALE: 1"=20'

NOTES TO POLE INSTALLER:

POLE INSTALLER SHALL CALL THE "TEXAS ONE CALL SYSTEM" PRIOR TO DRILLING POLE LOCATION.

AVOID POLE(S) INSTALLATION WHERE EVIDENCE OF ANY EXISTING WATER LINE, WATER SERVICE, WATER METER, SANITARY SEWER MANHOLE, ELECTRICAL MANHOLE, ETC., ARE IN CONFLICT WITH SAID POLE'S INSTALLATION LOCATION.

AVOID INSTALLATION WHERE POLE'S LOCATION OBSTRUCTS ACCESS TO AND FROM ANY LOTS' DRIVEWAYS.



LEGEND	
∅	PROPOSED WI-FI POLE

CALL BEFORE YOU DIG!

Know what's below.
Call before you dig. **811**

PARTICIPANTS REQUEST 48 HOURS NOTICE BEFORE YOU DIG, DRILL, OR BLAST - STOP AND CALL CONSTRUCTION

THE LONE STAR NOTIFICATION COMPANY
AT 1-800-669-8344

AEC ENGINEERING, LLC.
*Agricultural * Environmental * Civil*

A TEXAS REGISTERED ENGINEERING FIRM F-9688


DESIGN INFORMATION	
Job No.	1522.001
Prep. Date	NOVEMBER 12, 2020
Designed/Drawn	J. d' Z.
Checked	CARLOS GARZA, P.E.
Approved	CARLOS GARZA, P.E.
PLAN SCALE: AS SHOWN	

HIDALGO COUNTY WI-FI PROJECT

WI-FI POLE No. 97

SUBDIVISION: TAURUS ESTATES No. 11,
RECORDED IN VOLUME 45, PAGE 4, HIDALGO COUNTY,
MAP RECORDS.

POLE SHALL BE INSTALLED OFF OF THE COMMON CORNER
OF LOTS 33 AND 34, ON THE NORTH SIDE AND WITHIN
THE RIGHT-OF-WAY OF EL COYOTE ROAD
(AS INDICATED HEREIN).



BEARING BASIS AS PER:
TAURUS ESTATES No. 11
H.C.M.R. REC. IN VOL. 45, PAGE 4.

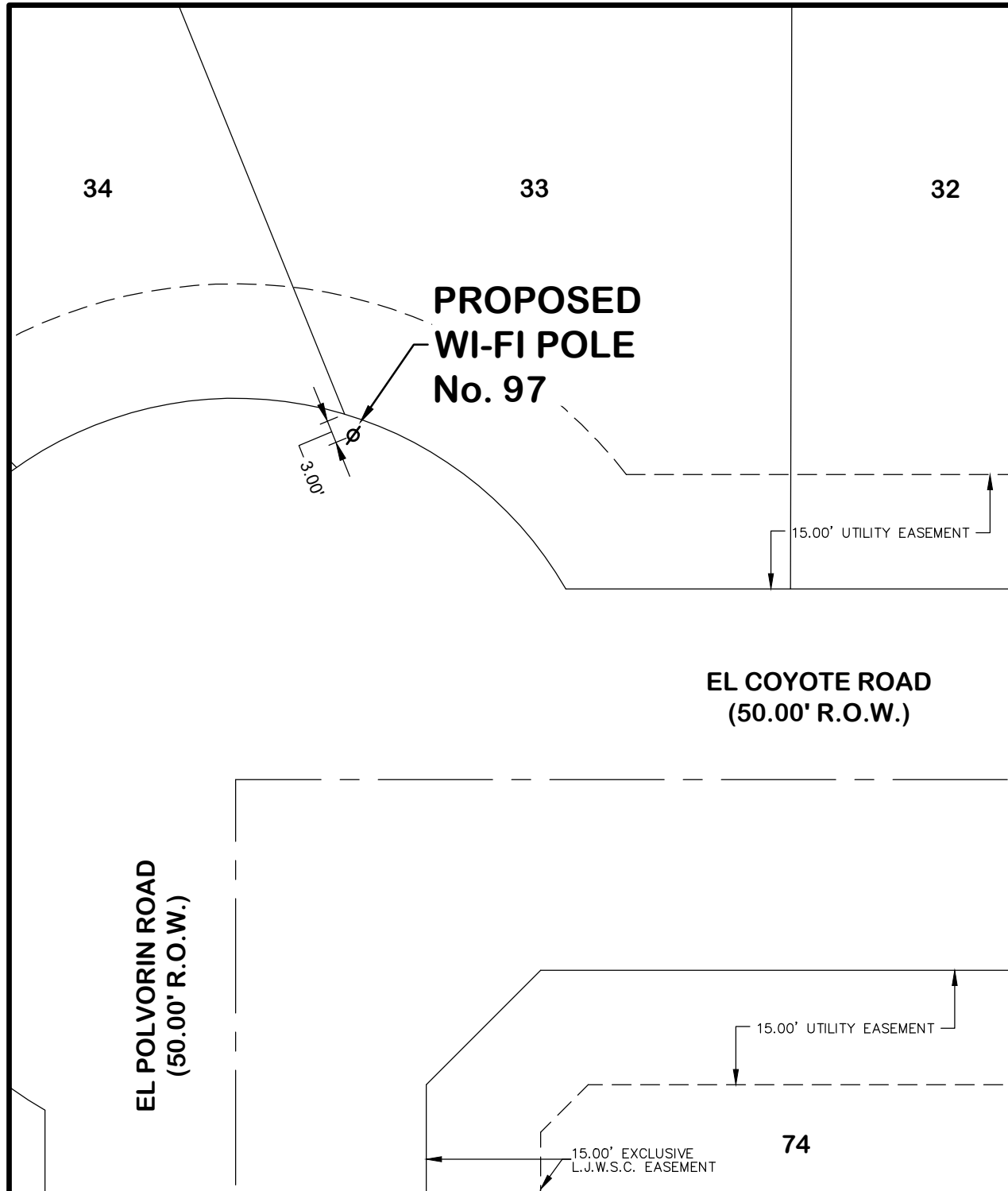
SCALE: 1"=20'

NOTES TO POLE INSTALLER:

POLE INSTALLER SHALL CALL THE "TEXAS ONE CALL SYSTEM" PRIOR TO DRILLING POLE LOCATION.

AVOID POLE(S) INSTALLATION WHERE EVIDENCE OF ANY EXISTING WATER LINE, WATER SERVICE, WATER METER, SANITARY SEWER MANHOLE, ELECTRICAL MANHOLE, ETC., ARE IN CONFLICT WITH SAID POLE'S INSTALLATION LOCATION.

AVOID INSTALLATION WHERE POLE'S LOCATION OBSTRUCTS ACCESS TO AND FROM ANY LOTS' DRIVEWAYS.



LEGEND

∅ PROPOSED WI-FI POLE

CALL BEFORE YOU DIG!

Know what's below.
Call before you dig. **811**

PARTICIPANTS REQUEST
48 HOURS NOTICE
BEFORE YOU DIG,
DRILL, OR BLAST -
STOP AND CALL
CONSTRUCTION

THE LONE STAR NOTIFICATION COMPANY
AT 1-800-669-8344

AEC ENGINEERING, LLC.
*Agricultural * Environmental * Civil*

A TEXAS REGISTERED ENGINEERING FIRM F-9688

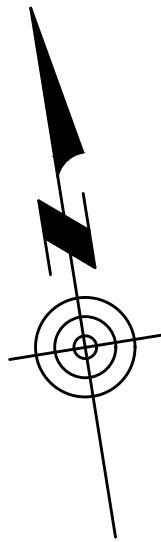
DESIGN INFORMATION	
Job No.	1522.001
Prep. Date	NOVEMBER 12, 2020
Designed/Drawn	J. d' Z.
Checked	CARLOS GARZA, P.E.
Approved	CARLOS GARZA, P.E.
PLAN SCALE: AS SHOWN	

HIDALGO COUNTY WI-FI PROJECT

WI-FI POLE No. 98

SUBDIVISION: PUEBLO DE PALMAS NORTE PHASE 1 & 2,
RECORDED IN VOLUME 39, PAGE 136, HIDALGO COUNTY,
MAP RECORDS.

POLE SHALL BE INSTALLED OFF OF THE COMMON CORNER
OF LOTS 27 AND 28, ON THE WEST SIDE AND WITHIN
THE RIGHT-OF-WAY OF QUEEN PALM DR.
(AS INDICATED HEREIN).



BEARING BASIS AS PER:
TAURUS ESTATES No. 11
H.C.M.R.
REC. IN VOL. 45, PAGE 4.

SCALE: 1"=20'

NOTES TO POLE INSTALLER:

POLE INSTALLER SHALL CALL THE "TEXAS ONE CALL SYSTEM" PRIOR TO DRILLING POLE LOCATION.

AVOID POLE(S) INSTALLATION WHERE EVIDENCE OF ANY EXISTING WATER LINE, WATER SERVICE, WATER METER, SANITARY SEWER MANHOLE, ELECTRICAL MANHOLE, ETC., ARE IN CONFLICT WITH SAID POLE'S INSTALLATION LOCATION.

AVOID INSTALLATION WHERE POLE'S LOCATION OBSTRUCTS ACCESS TO AND FROM ANY LOTS' DRIVEWAYS.

LEGEND

∅ PROPOSED WI-FI POLE

CALL BEFORE YOU DIG!



*PARTICIPANTS REQUEST
48 HOURS NOTICE
BEFORE YOU DIG,
DRILL, OR BLAST -
STOP AND CALL
CONSTRUCTION*

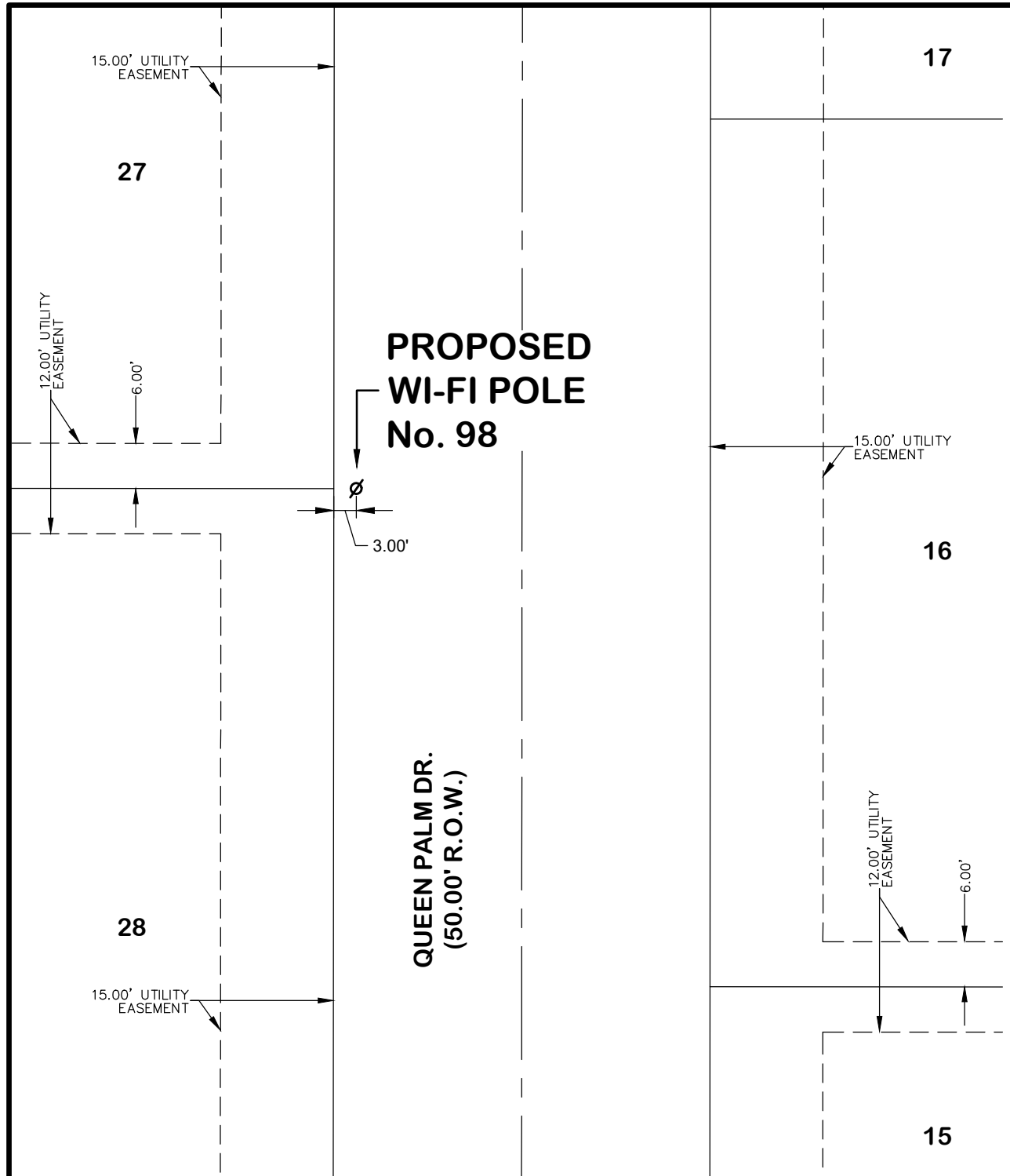
Know what's below.
Call before you dig.

811

*THE LONE STAR NOTIFICATION COMPANY
AT 1-800-669-8344*

**PROPOSED
WI-FI POLE
No. 98**

**QUEEN PALM DR.
(50.00' R.O.W.)**



DESIGN INFORMATION

Job No.	1522.001
Prep. Date	NOVEMBER 16, 2020
Designed/Drawn	J. d' Z.
Checked	CARLOS GARZA, P.E.
Approved	CARLOS GARZA, P.E.

PLAN SCALE: AS SHOWN

AEC ENGINEERING, LLC.
*Agricultural * Environmental * Civil*

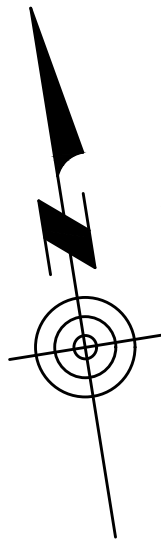
A TEXAS REGISTERED ENGINEERING FIRM F-9688

HIDALGO COUNTY WI-FI PROJECT

WI-FI POLE No. 99

SUBDIVISION: PUEBLO DE PALMAS NORTE PHASE 1 & 2,
RECORDED IN VOLUME 39, PAGE 136, HIDALGO COUNTY,
MAP RECORDS.

POLE SHALL BE INSTALLED OFF OF THE COMMON CORNER
OF LOTS 23 AND 24, ON THE WEST SIDE AND WITHIN
THE RIGHT-OF-WAY OF QUEEN PALM DR.
(AS INDICATED HEREIN).



BEARING BASIS AS PER:
TAURUS ESTATES No. 11
H.C.M.R.
REC. IN VOL. 45, PAGE 4.

SCALE: 1"=20'

NOTES TO POLE INSTALLER:

POLE INSTALLER SHALL CALL THE "TEXAS ONE CALL SYSTEM" PRIOR TO DRILLING POLE LOCATION.

AVOID POLE(S) INSTALLATION WHERE EVIDENCE OF ANY EXISTING WATER LINE, WATER SERVICE, WATER METER, SANITARY SEWER MANHOLE, ELECTRICAL MANHOLE, ETC., ARE IN CONFLICT WITH SAID POLE'S INSTALLATION LOCATION.

AVOID INSTALLATION WHERE POLE'S LOCATION OBSTRUCTS ACCESS TO AND FROM ANY LOTS' DRIVEWAYS.

LEGEND

∅ PROPOSED WI-FI POLE

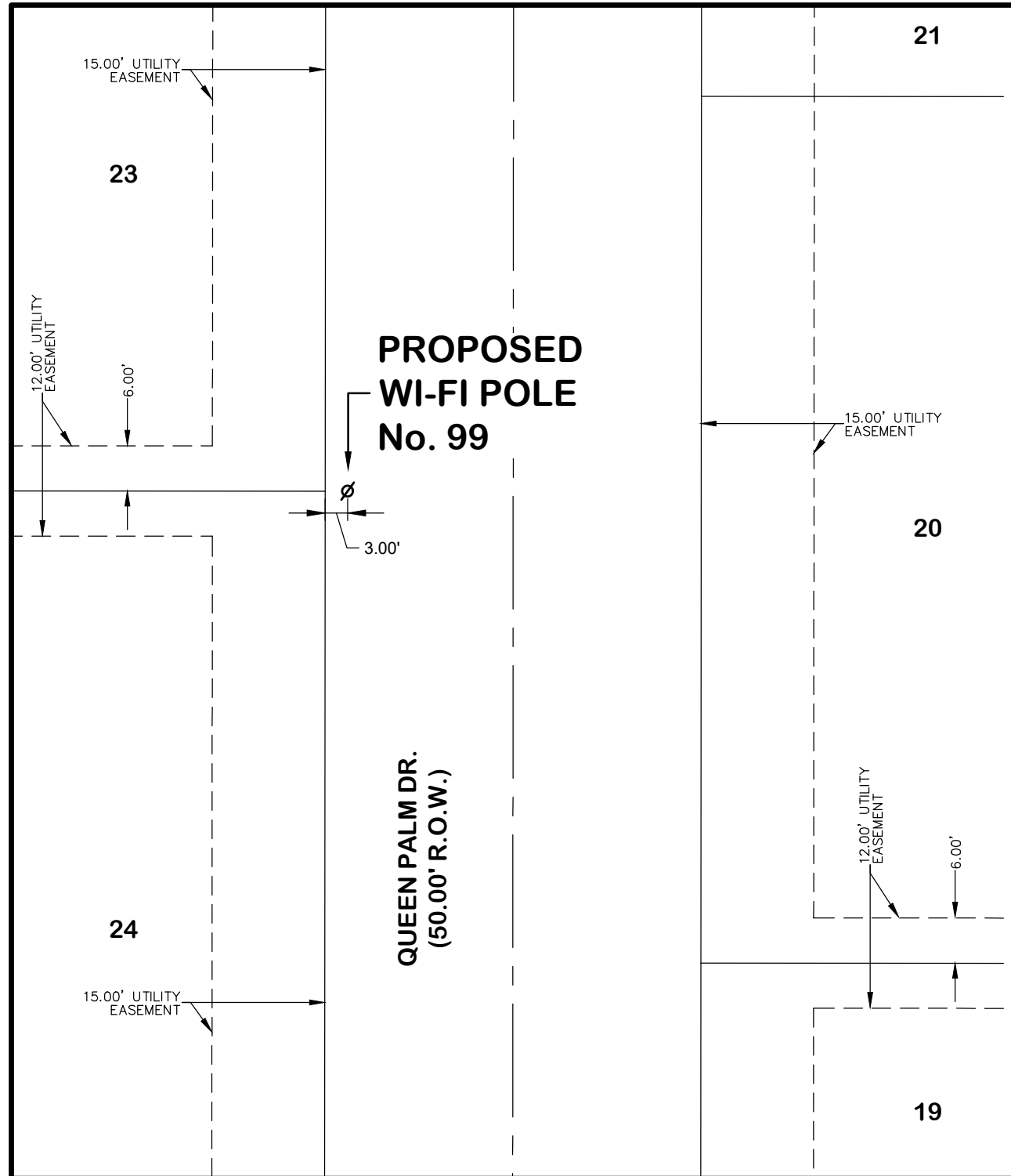
AEC ENGINEERING, LLC.
*Agricultural * Environmental * Civil*

A TEXAS REGISTERED ENGINEERING FIRM F-9688

DESIGN INFORMATION

Job No.	1522.001
Prep. Date	NOVEMBER 16, 2020
Designed/Drawn	J. d' Z.
Checked	CARLOS GARZA, P.E.
Approved	CARLOS GARZA, P.E.

PLAN SCALE: AS SHOWN



**PROPOSED
WI-FI POLE
No. 99**

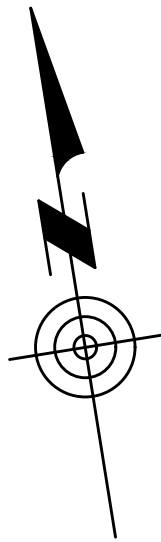
**QUEEN PALM DR.
(50.00' R.O.W.)**

HIDALGO COUNTY WI-FI PROJECT

WI-FI POLE No. 100

SUBDIVISION: PUEBLO DE PALMAS NORTE PHASE 1 & 2,
RECORDED IN VOLUME 39, PAGE 136, HIDALGO COUNTY,
MAP RECORDS.

POLE SHALL BE INSTALLED OFF OF THE COMMON CORNER
OF LOTS 76 AND 77, ON THE WEST SIDE AND WITHIN
THE RIGHT-OF-WAY OF QUEEN PALM DR.
(AS INDICATED HEREIN).



BEARING BASIS AS PER:
TAURUS ESTATES No. 11
H.C.M.R. REC. IN VOL. 45, PAGE 4.

SCALE: 1"=20'

COUNTY PARK

**PROPOSED
WI-FI POLE
No. 100**

NOTES TO POLE INSTALLER:

POLE INSTALLER SHALL CALL THE "TEXAS ONE CALL SYSTEM" PRIOR TO DRILLING POLE LOCATION.

AVOID POLE(S) INSTALLATION WHERE EVIDENCE OF ANY EXISTING WATER LINE, WATER SERVICE, WATER METER, SANITARY SEWER MANHOLE, ELECTRICAL MANHOLE, ETC., ARE IN CONFLICT WITH SAID POLE'S INSTALLATION LOCATION.

AVOID INSTALLATION WHERE POLE'S LOCATION OBSTRUCTS ACCESS TO AND FROM ANY LOTS' DRIVEWAYS.

CALL BEFORE YOU DIG!



*PARTICIPANTS REQUEST
48 HOURS NOTICE
BEFORE YOU DIG,
DRILL, OR BLAST -
STOP AND CALL
CONSTRUCTION*

Know what's below.
Call before you dig.

811

*THE LONE STAR NOTIFICATION COMPANY
AT 1-800-669-8344*

LEGEND

∅ PROPOSED WI-FI POLE

AEC ENGINEERING, LLC.
*Agricultural * Environmental * Civil*

A TEXAS REGISTERED ENGINEERING FIRM F-9688

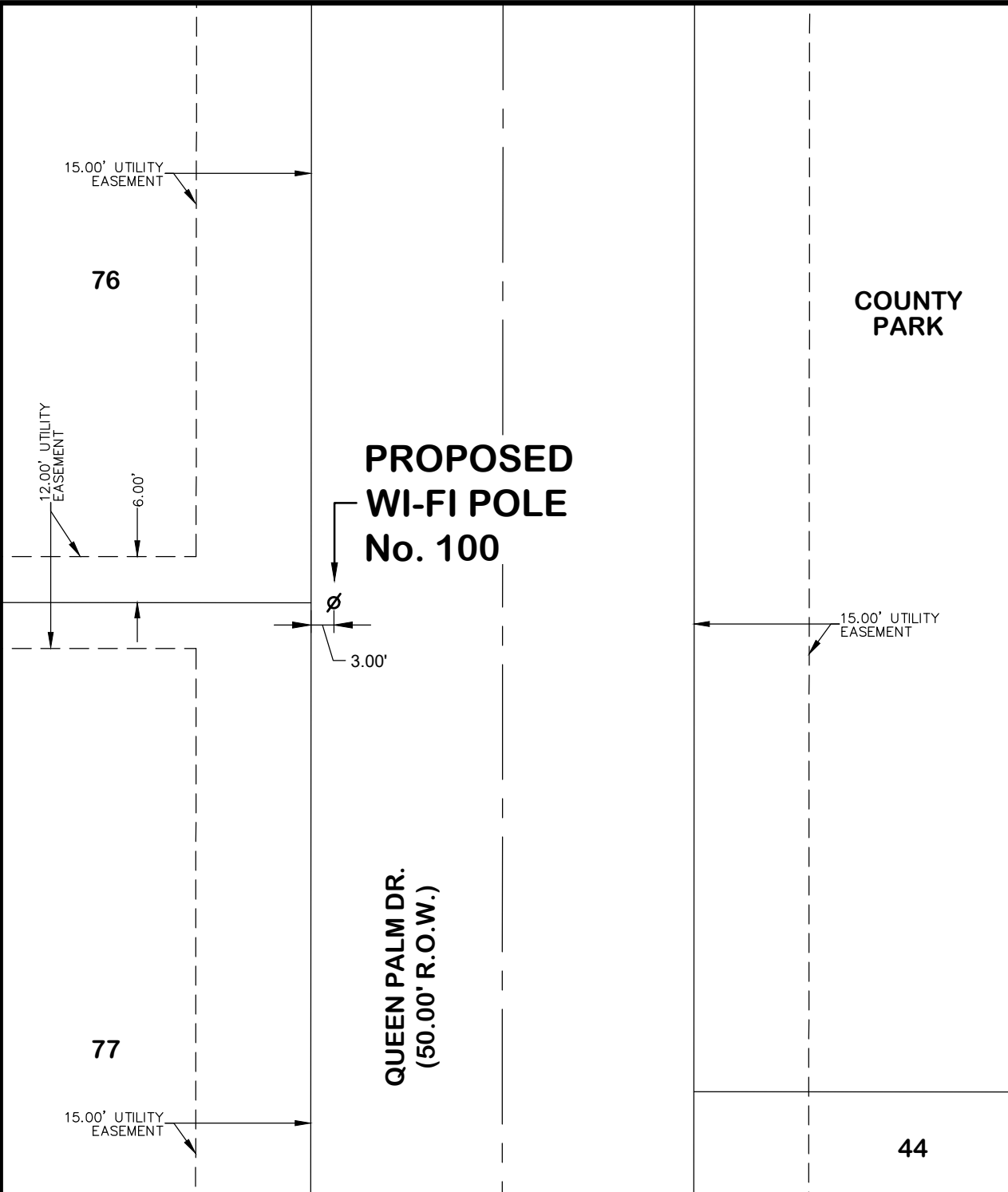
DESIGN INFORMATION

Job No.	1522.001
Prep. Date	NOVEMBER 16, 2020
Designed/Drawn	J. d' Z.
Checked	CARLOS GARZA, P.E.
Approved	CARLOS GARZA, P.E.

PLAN SCALE: AS SHOWN

**QUEEN PALM DR.
(50.00' R.O.W.)**

44




HIDALGO COUNTY WI-FI PROJECT

WI-FI POLE No. 101

SUBDIVISION: PUEBLO DE PALMAS NORTE PHASE 1 & 2,
RECORDED IN VOLUME 39, PAGE 136, HIDALGO COUNTY,
MAP RECORDS.

POLE SHALL BE INSTALLED OFF OF THE COMMON CORNER
OF LOTS 72 AND 73, ON THE WEST SIDE AND WITHIN
THE RIGHT-OF-WAY OF QUEEN PALM DR.
(AS INDICATED HEREIN).



BEARING BASIS AS PER:
TAURUS ESTATES No. 11
H.C.M.R.
REC. IN VOL. 45, PAGE 4.

SCALE: 1"=20'

NOTES TO POLE INSTALLER:

POLE INSTALLER SHALL CALL THE "TEXAS ONE CALL SYSTEM" PRIOR TO DRILLING POLE LOCATION.

AVOID POLE(S) INSTALLATION WHERE EVIDENCE OF ANY EXISTING WATER LINE, WATER SERVICE, WATER METER, SANITARY SEWER MANHOLE, ELECTRICAL MANHOLE, ETC., ARE IN CONFLICT WITH SAID POLE'S INSTALLATION LOCATION.

AVOID INSTALLATION WHERE POLE'S LOCATION OBSTRUCTS ACCESS TO AND FROM ANY LOTS' DRIVEWAYS.

CALL BEFORE YOU DIG!



*PARTICIPANTS REQUEST
48 HOURS NOTICE
BEFORE YOU DIG,
DRILL, OR BLAST -
STOP AND CALL
CONSTRUCTION*

Know what's below.
Call before you dig.

811

*THE LONE STAR NOTIFICATION COMPANY
AT 1-800-669-8344*

LEGEND

∅ PROPOSED WI-FI POLE

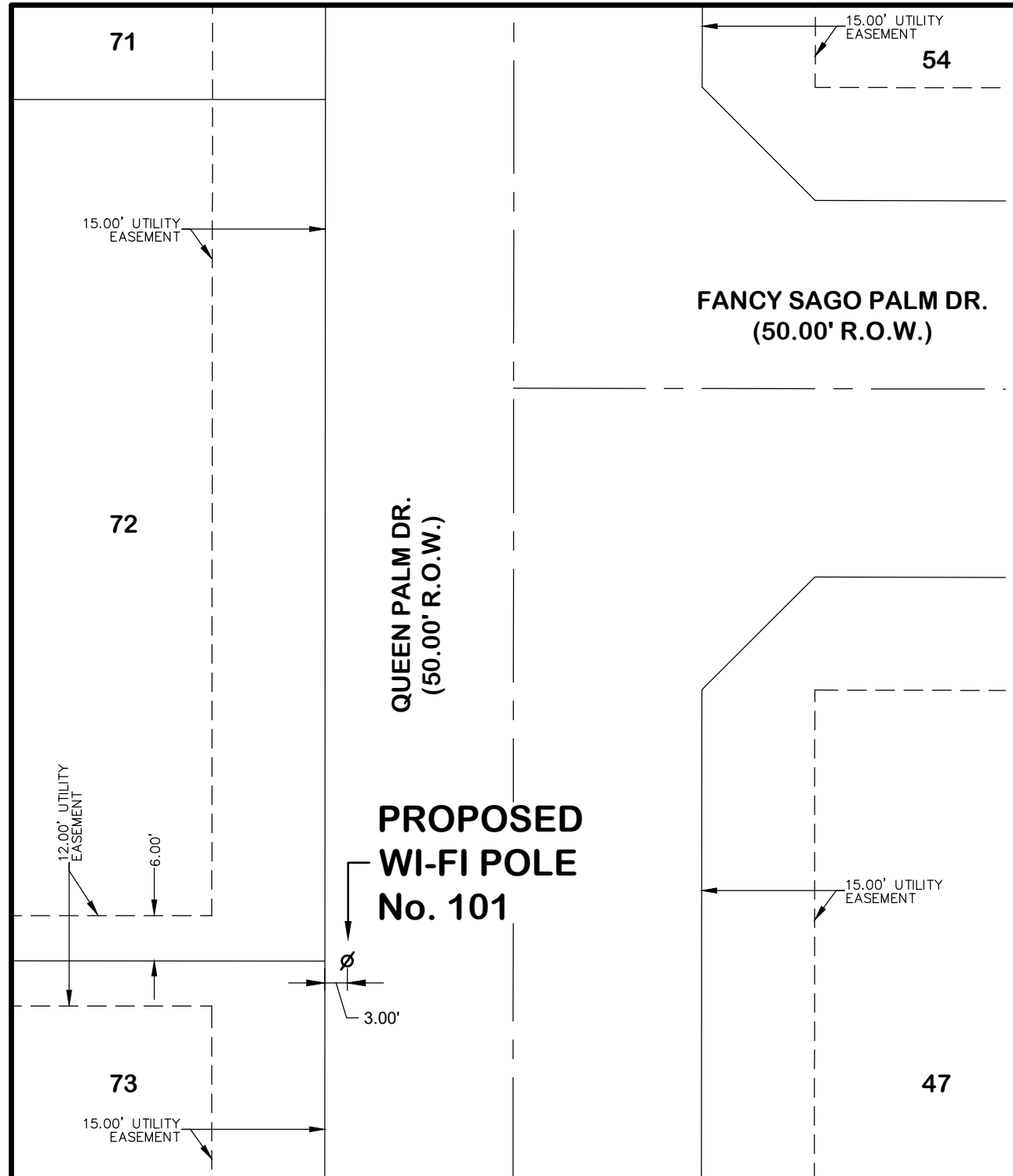
AEC ENGINEERING, LLC.
*Agricultural * Environmental * Civil*

A TEXAS REGISTERED ENGINEERING FIRM F-9688

DESIGN INFORMATION

Job No.	1522.001
Prep. Date	NOVEMBER 16, 2020
Designed/Drawn	J. d' Z.
Checked	CARLOS GARZA, P.E.
Approved	CARLOS GARZA, P.E.

PLAN SCALE: AS SHOWN



QUEEN PALM DR.
(50.00' R.O.W.)

**PROPOSED
WI-FI POLE
No. 101**

3.00'

47

71

72

73

54

FANCY SAGO PALM DR.
(50.00' R.O.W.)

15.00' UTILITY
EASEMENT

15.00' UTILITY
EASEMENT

15.00' UTILITY
EASEMENT

12.00' UTILITY
EASEMENT

6.00'


15.00' UTILITY
EASEMENT

HIDALGO COUNTY WI-FI PROJECT

WI-FI POLE No. 102

SUBDIVISION: PUEBLO DE PALMAS NORTE PHASE 1 & 2,
RECORDED IN VOLUME 39, PAGE 136, HIDALGO COUNTY,
MAP RECORDS.

POLE SHALL BE INSTALLED OFF OF THE COMMON CORNER
OF LOTS 69 AND 70, ON THE WEST SIDE AND WITHIN
THE RIGHT-OF-WAY OF QUEEN PALM DR.
(AS INDICATED HEREIN).



SCALE: 1"=20'

NOTES TO POLE INSTALLER:

POLE INSTALLER SHALL CALL THE "TEXAS ONE CALL SYSTEM" PRIOR TO DRILLING POLE LOCATION.

AVOID POLE(S) INSTALLATION WHERE EVIDENCE OF ANY EXISTING WATER LINE, WATER SERVICE, WATER METER, SANITARY SEWER MANHOLE, ELECTRICAL MANHOLE, ETC., ARE IN CONFLICT WITH SAID POLE'S INSTALLATION LOCATION.

AVOID INSTALLATION WHERE POLE'S LOCATION OBSTRUCTS ACCESS TO AND FROM ANY LOTS' DRIVEWAYS.

LEGEND

∅ PROPOSED WI-FI POLE

CALL BEFORE YOU DIG!



PARTICIPANTS REQUEST
48 HOURS NOTICE
BEFORE YOU DIG,
DRILL, OR BLAST -
STOP AND CALL
CONSTRUCTION

Know what's below.
Call before you dig.

811

THE LONE STAR NOTIFICATION COMPANY
AT 1-800-669-8344

DESIGN INFORMATION

Job No.	1522.001
Prep. Date	NOVEMBER 16, 2020
Designed/Drawn	J. d' Z.
Checked	CARLOS GARZA, P.E.
Approved	CARLOS GARZA, P.E.

PLAN SCALE: AS SHOWN

TEXAS SAGO PALM DR.
(50.00' R.O.W.)

QUEEN PALM DR.
(50.00' R.O.W.)

PROPOSED
WI-FI POLE
No. 102

15.00' UTILITY
EASEMENT

15.00' UTILITY
EASEMENT

3.00'

69

55

70

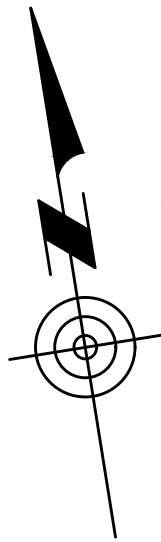
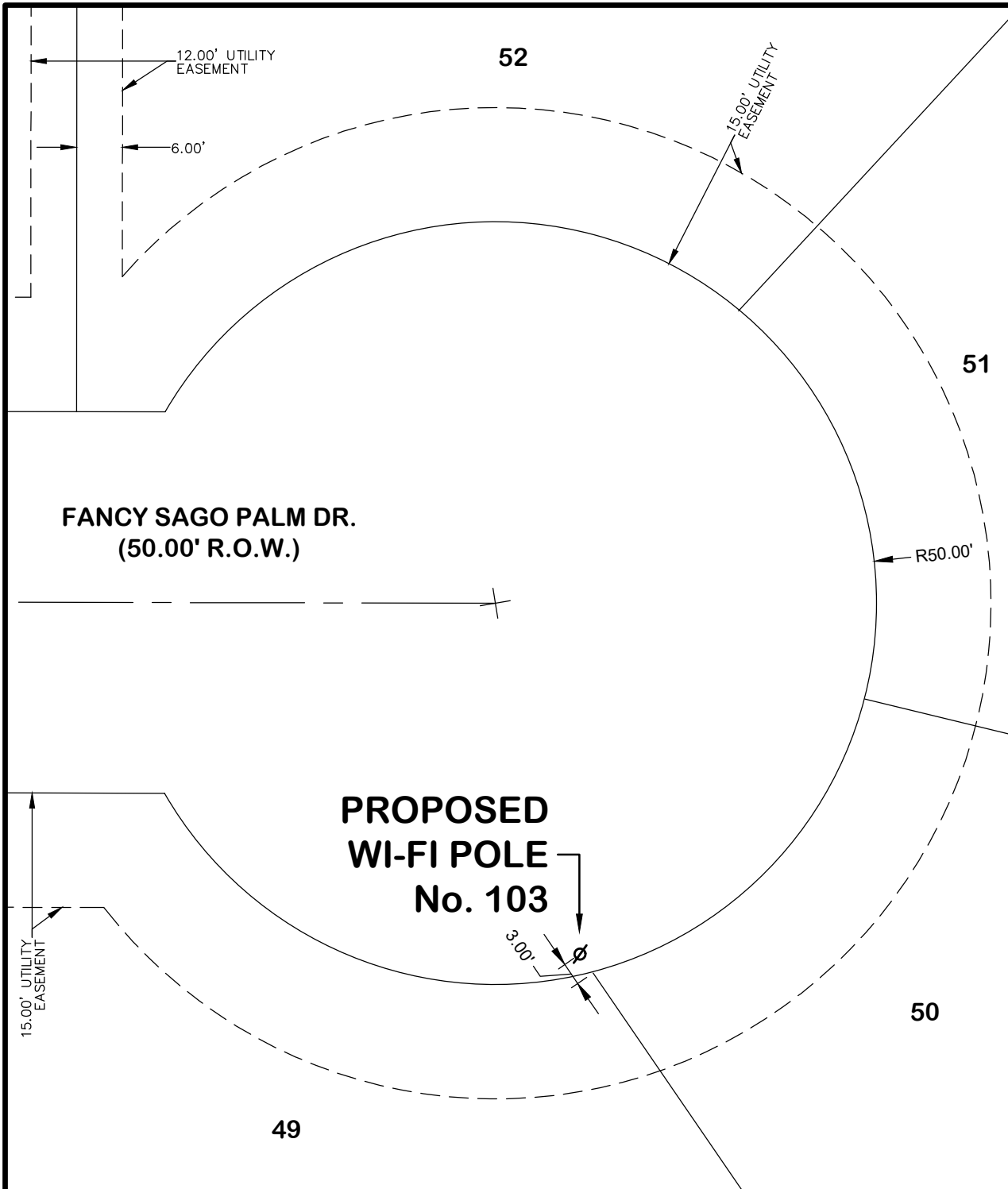


HIDALGO COUNTY WI-FI PROJECT

WI-FI POLE No. 103

SUBDIVISION: PUEBLO DE PALMAS NORTE PHASE 1 & 2,
RECORDED IN VOLUME 39, PAGE 136, HIDALGO COUNTY,
MAP RECORDS.

POLE SHALL BE INSTALLED OFF OF THE COMMON CORNER
OF LOTS 49 AND 50, ON THE SOUTH SIDE AND WITHIN
THE RIGHT-OF-WAY OF FANCY SAGO PALM DR.
(AS INDICATED HEREIN).



BEARING BASIS AS PER:
TAURUS ESTATES No. 11
REC. IN VOL. 45, PAGE 4, H.C.M.R.

SCALE: 1"=20'

NOTES TO POLE INSTALLER:

POLE INSTALLER SHALL CALL THE "TEXAS ONE CALL SYSTEM" PRIOR TO DRILLING POLE LOCATION.

AVOID POLE(S) INSTALLATION WHERE EVIDENCE OF ANY EXISTING WATER LINE, WATER SERVICE, WATER METER, SANITARY SEWER MANHOLE, ELECTRICAL MANHOLE, ETC., ARE IN CONFLICT WITH SAID POLE'S INSTALLATION LOCATION.

AVOID INSTALLATION WHERE POLE'S LOCATION OBSTRUCTS ACCESS TO AND FROM ANY LOTS' DRIVEWAYS.

LEGEND

∅ PROPOSED WI-FI POLE

CALL BEFORE YOU DIG!



*PARTICIPANTS REQUEST
48 HOURS NOTICE
BEFORE YOU DIG,
DRILL, OR BLAST -
STOP AND CALL
CONSTRUCTION*

Know what's below.
Call before you dig.

811

*THE LONE STAR NOTIFICATION COMPANY
AT 1-800-669-8344*

AEC ENGINEERING, LLC.
*Agricultural * Environmental * Civil*

A TEXAS REGISTERED ENGINEERING FIRM F-9688

DESIGN INFORMATION

Job No.	1522.001
Prep. Date	NOVEMBER 16, 2020
Designed/Drawn	J. d' Z.
Checked	CARLOS GARZA, P.E.
Approved	CARLOS GARZA, P.E.

PLAN SCALE: AS SHOWN

62

61

HIDALGO COUNTY WI-FI PROJECT

WI-FI POLE No. 104

SUBDIVISION: PUEBLO DE PALMAS NORTE PHASE 1 & 2,
RECORDED IN VOLUME 39, PAGE 136, HIDALGO COUNTY,
MAP RECORDS.

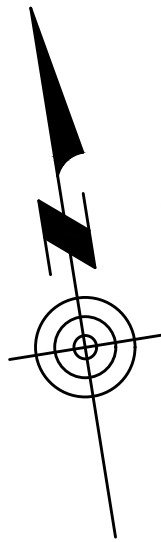
POLE SHALL BE INSTALLED OFF OF THE COMMON CORNER
OF LOTS 61 AND 62, ON THE NORTH SIDE AND WITHIN
THE RIGHT-OF-WAY OF TEXAS SAGO PALM DR.
(AS INDICATED HEREIN).

15.00' UTILITY
EASEMENT

Ø
3.00'

TEXAS SAGO PALM DR.
(50.00' R.O.W.)

PROPOSED WI-FI POLE No. 104



BEARING BASIS AS PER:
TAURUS ESTATES No. 11
H.C.M.R.
REC. IN VOL. 45, PAGE 4.

SCALE: 1"=20'

NOTES TO POLE INSTALLER:

POLE INSTALLER SHALL CALL THE "TEXAS ONE CALL SYSTEM" PRIOR TO DRILLING POLE LOCATION.

AVOID POLE(S) INSTALLATION WHERE EVIDENCE OF ANY EXISTING WATER LINE, WATER SERVICE, WATER METER, SANITARY SEWER MANHOLE, ELECTRICAL MANHOLE, ETC., ARE IN CONFLICT WITH SAID POLE'S INSTALLATION LOCATION.

AVOID INSTALLATION WHERE POLE'S LOCATION OBSTRUCTS ACCESS TO AND FROM ANY LOTS' DRIVEWAYS.

CALL BEFORE YOU DIG!



*PARTICIPANTS REQUEST
48 HOURS NOTICE
BEFORE YOU DIG,
DRILL, OR BLAST -
STOP AND CALL
CONSTRUCTION*

Know what's below.
Call before you dig.

811

*THE LONE STAR NOTIFICATION COMPANY
AT 1-800-669-8344*

LEGEND

Ø PROPOSED WI-FI POLE

56

57

58

12.00' UTILITY
EASEMENT

6.00'

AEC ENGINEERING, LLC.

*Agricultural * Environmental * Civil*

A TEXAS REGISTERED ENGINEERING FIRM F-9688

DESIGN INFORMATION

Job No.	1522.001
Prep. Date	NOVEMBER 16, 2020
Designed/Drawn	J. d' Z.
Checked	CARLOS GARZA, P.E.
Approved	CARLOS GARZA, P.E.


PLAN SCALE: AS SHOWN

HIDALGO COUNTY WI-FI PROJECT

WI-FI POLE No. 105


SUBDIVISION: PUEBLO DE PALMAS NORTE PHASE 1 & 2,
RECORDED IN VOLUME 39, PAGE 136, HIDALGO COUNTY,
MAP RECORDS.

POLE SHALL BE INSTALLED OFF OF THE COMMON CORNER
OF LOTS 64 AND 65, ON THE NORTH SIDE AND WITHIN
THE RIGHT-OF-WAY OF TEXAS SAGO PALM DR.
(AS INDICATED HEREIN).



BEARING BASIS AS PER:
TAURUS ESTATES No. 11
H.C.M.R.
REC. IN VOL. 45, PAGE 4.

SCALE: 1"=20'



**PROPOSED
WI-FI POLE
No. 105**

NOTES TO POLE INSTALLER:

POLE INSTALLER SHALL CALL THE "TEXAS ONE CALL SYSTEM" PRIOR TO DRILLING POLE LOCATION.

AVOID POLE(S) INSTALLATION WHERE EVIDENCE OF ANY EXISTING WATER LINE, WATER SERVICE, WATER METER, SANITARY SEWER MANHOLE, ELECTRICAL MANHOLE, ETC., ARE IN CONFLICT WITH SAID POLE'S INSTALLATION LOCATION.


AVOID INSTALLATION WHERE POLE'S LOCATION OBSTRUCTS ACCESS TO AND FROM ANY LOTS' DRIVEWAYS.

CALL BEFORE YOU DIG!

**Know what's below.
Call before you dig. 811**

PARTICIPANTS REQUEST
48 HOURS NOTICE
BEFORE YOU DIG,
DRILL, OR BLAST -
STOP AND CALL
CONSTRUCTION

**THE LONE STAR NOTIFICATION COMPANY
AT 1-800-669-8344**



LEGEND

∅ PROPOSED WI-FI POLE

AEC ENGINEERING, LLC.
*Agricultural * Environmental * Civil*

A TEXAS REGISTERED ENGINEERING FIRM F-9688


DESIGN INFORMATION	
Job No.	1522.001
Prep. Date	NOVEMBER 16, 2020
Designed/Drawn	J. d' Z.
Checked	CARLOS GARZA, P.E.
Approved	CARLOS GARZA, P.E.
PLAN SCALE: AS SHOWN	

HIDALGO COUNTY WI-FI PROJECT

WI-FI POLE No. 1

SUBDIVISION: PUEBLO DE PALMAS PHASE 3,
RECORDED IN VOLUME 38, PAGE 146,
HIDALGO COUNTY, MAP RECORDS.

POLE SHALL BE INSTALLED OFF OF THE COMMON CORNER
OF LOTS 184 AND 185, ON THE EAST SIDE AND WITHIN
THE RIGHT-OF-WAY OF ROYAL PALM DR.
(AS INDICATED HEREIN).



BEARING BASIS AS PER:
PUEBLO DE PALMAS PHASE 3
H.C.M.R.
REC. IN VOL. 38, PAGES 146,

SCALE: 1"=20'

ROYAL PALM DR.
(50.00' R.O.W.)

162

185

15.00' UTILITY
EASEMENT

15.00' UTILITY
EASEMENT

PROPOSED
WI-FI POLE
No. 1

3.00'

NOTES TO POLE INSTALLER:

POLE INSTALLER SHALL CALL THE "TEXAS ONE CALL SYSTEM" PRIOR TO DRILLING POLE LOCATION.

AVOID POLE(S) INSTALLATION WHERE EVIDENCE OF ANY EXISTING WATER LINE, WATER SERVICE, WATER METER, SANITARY SEWER MANHOLE, ELECTRICAL MANHOLE, ETC., ARE IN CONFLICT WITH SAID POLE'S INSTALLATION LOCATION.

AVOID INSTALLATION WHERE POLE'S LOCATION OBSTRUCTS ACCESS TO AND FROM ANY LOTS' DRIVEWAYS.

CALL BEFORE YOU DIG!



PARTICIPANTS REQUEST
48 HOURS NOTICE
BEFORE YOU DIG,
DRILL, OR BLAST -
STOP AND CALL
CONSTRUCTION

Know what's below.
Call before you dig.

811

THE LONE STAR NOTIFICATION COMPANY
AT 1-800-669-8344

LEGEND

∅ PROPOSED WI-FI POLE

163

184

AEC ENGINEERING, LLC.
*Agricultural * Environmental * Civil*

A TEXAS REGISTERED ENGINEERING FIRM F-9688

P.O. BOX 480 EDINBURG, TEXAS 78540

PH #: 956 - 380 - 6558

FAX #: 956 - 380 - 6110

www.aecengineering.net

DESIGN INFORMATION

Job No. 1522.001

Prep. Date NOVEMBER 25, 2020

Designed/Drawn J. d' Z.

Checked CARLOS GARZA, P.E.

Approved CARLOS GARZA, P.E.


PLAN SCALE: AS SHOWN

HIDALGO COUNTY WI-FI PROJECT

WI-FI POLE No. 2

SUBDIVISION: PUEBLO DE PALMAS PHASE 2,
RECORDED IN VOLUME 37, PAGES 70-71,
HIDALGO COUNTY, MAP RECORDS.

POLE SHALL BE INSTALLED OFF OF THE COMMON CORNER
OF LOTS 150 AND 151, ON THE WEST SIDE AND WITHIN
THE RIGHT-OF-WAY OF ROYAL PALM DR.
(AS INDICATED HEREIN).



BEARING BASIS AS PER:
PUEBLO DE PALMAS PHASE 2
REC. IN VOL. 37, PAGES 70-71, H.C.M.R.

SCALE: 1" = 20'

NOTES TO POLE INSTALLER:

POLE INSTALLER SHALL CALL THE "TEXAS ONE CALL SYSTEM" PRIOR TO DRILLING POLE LOCATION.

AVOID POLE(S) INSTALLATION WHERE EVIDENCE OF ANY EXISTING WATER LINE, WATER SERVICE, WATER METER, SANITARY SEWER MANHOLE, ELECTRICAL MANHOLE, ETC., ARE IN CONFLICT WITH SAID POLE'S INSTALLATION LOCATION.

AVOID INSTALLATION WHERE POLE'S LOCATION OBSTRUCTS ACCESS TO AND FROM ANY LOTS' DRIVEWAYS.

CALL BEFORE YOU DIG!



*PARTICIPANTS REQUEST
48 HOURS NOTICE
BEFORE YOU DIG,
DRILL, OR BLAST -
STOP AND CALL
CONSTRUCTION*

Know what's below.
Call before you dig.

811

*THE LONE STAR NOTIFICATION COMPANY
AT 1-800-669-8344*

LEGEND

∅ PROPOSED WI-FI POLE

AEC ENGINEERING, LLC.
*Agricultural * Environmental * Civil*

A TEXAS REGISTERED ENGINEERING FIRM F-9688

P.O. BOX 480 EDINBURG, TEXAS 78540

PH #: 956 - 380 - 6558

FAX #: 956 - 380 - 6110

www.aecengineering.net

DESIGN INFORMATION

Job No. 1522.001

Prep. Date NOVEMBER 25, 2020

Designed/Drawn J. d' Z.

Checked CARLOS GARZA, P.E.

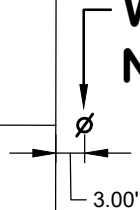
Approved CARLOS GARZA, P.E.

PLAN SCALE: AS SHOWN

151

ROYAL PALM DR.
(50.00' R.O.W.)

**PROPOSED
WI-FI POLE
No. 2**



150

148

149

156

155

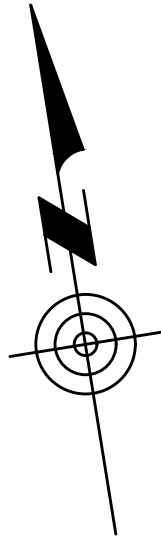
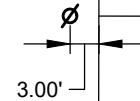
154

143

144

ROYAL PALM DR.
(50.00' R.O.W.)

PROPOSED
WI-FI POLE
No. 3



BEARING BASIS AS PER:
PUEBLO DE PALMAS PHASE 2
REC. IN VOL. 37, PAGES 70-71, H.C.M.R.

SCALE: 1"=20'

HIDALGO COUNTY WI-FI PROJECT

WI-FI POLE No. 3

SUBDIVISION: PUEBLO DE PALMAS PHASE 2,
RECORDED IN VOLUME 37, PAGES 70-71,
HIDALGO COUNTY, MAP RECORDS.

POLE SHALL BE INSTALLED OFF OF THE COMMON CORNER
OF LOTS 143 AND 144, ON THE EAST SIDE AND WITHIN
THE RIGHT-OF-WAY OF ROYAL PALM DR.
(AS INDICATED HEREIN).

NOTES TO POLE INSTALLER:

POLE INSTALLER SHALL CALL THE "TEXAS ONE CALL SYSTEM" PRIOR TO DRILLING POLE LOCATION.

AVOID POLE(S) INSTALLATION WHERE EVIDENCE OF ANY EXISTING WATER LINE, WATER SERVICE, WATER METER, SANITARY SEWER MANHOLE, ELECTRICAL MANHOLE, ETC., ARE IN CONFLICT WITH SAID POLE'S INSTALLATION LOCATION.

AVOID INSTALLATION WHERE POLE'S LOCATION OBSTRUCTS ACCESS TO AND FROM ANY LOTS' DRIVEWAYS.

LEGEND

∅ PROPOSED WI-FI POLE

AEC ENGINEERING, LLC.

*Agricultural * Environmental * Civil*

A TEXAS REGISTERED ENGINEERING FIRM F-9688

P.O. BOX 480 EDINBURG, TEXAS 78540

PH #: 956 - 380 - 6558

FAX #: 956 - 380 - 6110

www.aecengineering.net

CALL BEFORE YOU DIG!



*PARTICIPANTS REQUEST
48 HOURS NOTICE
BEFORE YOU DIG,
DRILL, OR BLAST -
STOP AND CALL
CONSTRUCTION*

Know what's below.
Call before you dig.

811

THE LONE STAR NOTIFICATION COMPANY
AT 1-800-669-8344

DESIGN INFORMATION

Job No. 1522.001

Prep. Date NOVEMBER 25, 2020

Designed/Drawn J. d' Z.

Checked CARLOS GARZA, P.E.

Approved CARLOS GARZA, P.E.

PLAN SCALE: AS SHOWN

158


140

HIDALGO COUNTY WI-FI PROJECT

WI-FI POLE No. 4

SUBDIVISION: PUEBLO DE PALMAS PHASE 2,
RECORDED IN VOLUME 37, PAGES 70-71,
HIDALGO COUNTY, MAP RECORDS.

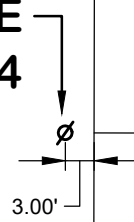
POLE SHALL BE INSTALLED OFF OF THE COMMON CORNER
OF LOTS 140 AND 141, ON THE EAST SIDE AND WITHIN
THE RIGHT-OF-WAY OF ROYAL PALM DR.
(AS INDICATED HEREIN).



BEARING BASIS AS PER:
PUEBLO DE PALMAS PHASE 2
REC. IN VOL. 37, PAGES 70-71, H.C.M.R.

SCALE: 1"=20'

PROPOSED WI-FI POLE No. 4



ROYAL PALM DR.
(50.00' R.O.W.)

NOTES TO POLE INSTALLER:

POLE INSTALLER SHALL CALL THE "TEXAS ONE CALL SYSTEM" PRIOR TO DRILLING POLE LOCATION.

AVOID POLE(S) INSTALLATION WHERE EVIDENCE OF ANY EXISTING WATER LINE, WATER SERVICE, WATER METER, SANITARY SEWER MANHOLE, ELECTRICAL MANHOLE, ETC., ARE IN CONFLICT WITH SAID POLE'S INSTALLATION LOCATION.

AVOID INSTALLATION WHERE POLE'S LOCATION OBSTRUCTS ACCESS TO AND FROM ANY LOTS' DRIVEWAYS.

LEGEND

∅ PROPOSED WI-FI POLE

AEC ENGINEERING, LLC.

*Agricultural * Environmental * Civil*

A TEXAS REGISTERED ENGINEERING FIRM F-9688

P.O. BOX 480 EDINBURG, TEXAS 78540
PH #: 956 - 380 - 6558
FAX #: 956 - 380 - 6110
www.aecengineering.net

CALL BEFORE YOU DIG!



PARTICIPANTS REQUEST
48 HOURS NOTICE
BEFORE YOU DIG,
DRILL, OR BLAST -
STOP AND CALL
CONSTRUCTION

Know what's below.
Call before you dig.

811

THE LONE STAR NOTIFICATION COMPANY
AT 1-800-669-8344

157

141

DESIGN INFORMATION

Job No.	1522.001
Prep. Date	NOVEMBER 25, 2020
Designed/Drawn	J. d' Z.
Checked	CARLOS GARZA, P.E.
Approved	CARLOS GARZA, P.E.

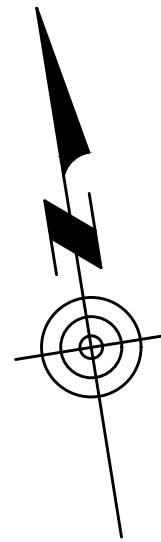
PLAN SCALE: AS SHOWN

HIDALGO COUNTY WI-FI PROJECT

WI-FI POLE No. 5

SUBDIVISION: PUEBLO DE PALMAS PHASE 3,
RECORDED IN VOLUME 38, PAGE 146,
HIDALGO COUNTY, MAP RECORDS.

POLE SHALL BE INSTALLED OFF OF THE COMMON CORNER
OF LOTS 166 AND 167, ON THE WEST SIDE AND WITHIN
THE RIGHT-OF-WAY OF ROYAL PALM DR.
(AS INDICATED HEREIN).



BEARING BASIS AS PER:
PUEBLO DE PALMAS PHASE 3
H.C.M.R.
REC. IN VOL. 38, PAGES 146,

SCALE: 1"=20'

181

NOTES TO POLE INSTALLER:

POLE INSTALLER SHALL CALL THE "TEXAS ONE CALL SYSTEM" PRIOR TO DRILLING POLE LOCATION.

AVOID POLE(S) INSTALLATION WHERE EVIDENCE OF ANY EXISTING WATER LINE, WATER SERVICE, WATER METER, SANITARY SEWER MANHOLE, ELECTRICAL MANHOLE, ETC., ARE IN CONFLICT WITH SAID POLE'S INSTALLATION LOCATION.

AVOID INSTALLATION WHERE POLE'S LOCATION OBSTRUCTS ACCESS TO AND FROM ANY LOTS' DRIVEWAYS.

CALL BEFORE YOU DIG!



PARTICIPANTS REQUEST
48 HOURS NOTICE
BEFORE YOU DIG,
DRILL, OR BLAST -
STOP AND CALL
CONSTRUCTION

Know what's below.
Call before you dig.

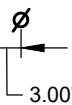
811

THE LONE STAR NOTIFICATION COMPANY
AT 1-800-669-8344

LEGEND

∅ PROPOSED WI-FI POLE

PROPOSED
WI-FI POLE
No. 5



15.00' UTILITY
EASEMENT

15.00' UTILITY
EASEMENT

ROYAL PALM DR.
(50.00' R.O.W.)

166

167

180

AEC ENGINEERING, LLC.
*Agricultural * Environmental * Civil*

A TEXAS REGISTERED ENGINEERING FIRM F-9688

P.O. BOX 480 EDINBURG, TEXAS 78540

PH #: 956 - 380 - 6558

FAX #: 956 - 380 - 6110

www.aecengineering.net

DESIGN INFORMATION

Job No. 1522.001

Prep. Date NOVEMBER 25, 2020

Designed/Drawn J. d' Z.

Checked CARLOS GARZA, P.E.

Approved CARLOS GARZA, P.E.

PLAN SCALE: AS SHOWN

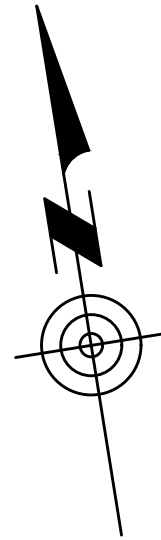
HIDALGO COUNTY WI-FI PROJECT

WI-FI POLE No. 6

SUBDIVISION: PUEBLO DE PALMAS PHASE 3,
RECORDED IN VOLUME 38, PAGE 146,
HIDALGO COUNTY, MAP RECORDS.

POLE SHALL BE INSTALLED OFF OF THE COMMON CORNER
OF LOTS 178 AND 179, ON THE EAST SIDE AND WITHIN
THE RIGHT-OF-WAY OF ROYAL PALM DR.
(AS INDICATED HEREIN).

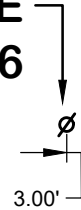
179



BEARING BASIS AS PER:
PUEBLO DE PALMAS PHASE 3
H.C.M.R.
REC. IN VOL. 38, PAGES 146,

SCALE: 1"=20'

**PROPOSED
WI-FI POLE
No. 6**



15.00' UTILITY
EASEMENT

15.00' UTILITY
EASEMENT

ROYAL PALM DR.
(50.00' R.O.W.)

NOTES TO POLE INSTALLER:

POLE INSTALLER SHALL CALL THE "TEXAS ONE CALL SYSTEM" PRIOR TO DRILLING POLE LOCATION.

AVOID POLE(S) INSTALLATION WHERE EVIDENCE OF ANY EXISTING WATER LINE, WATER SERVICE, WATER METER, SANITARY SEWER MANHOLE, ELECTRICAL MANHOLE, ETC., ARE IN CONFLICT WITH SAID POLE'S INSTALLATION LOCATION.

AVOID INSTALLATION WHERE POLE'S LOCATION OBSTRUCTS ACCESS TO AND FROM ANY LOTS' DRIVEWAYS.

LEGEND

∅ PROPOSED WI-FI POLE

CALL BEFORE YOU DIG!



*PARTICIPANTS REQUEST
48 HOURS NOTICE
BEFORE YOU DIG,
DRILL, OR BLAST -
STOP AND CALL
CONSTRUCTION*

Know what's below.
Call before you dig.

811

*THE LONE STAR NOTIFICATION COMPANY
AT 1-800-669-8344*

168

169

178

AEC ENGINEERING, LLC.
*Agricultural * Environmental * Civil*

A TEXAS REGISTERED ENGINEERING FIRM F-9688

P.O. BOX 480 EDINBURG, TEXAS 78540

PH #: 956 - 380 - 6558

FAX #: 956 - 380 - 6110

www.aecengineering.net

DESIGN INFORMATION

Job No. 1522.001

Prep. Date NOVEMBER 25, 2020

Designed/Drawn J. d' Z.

Checked CARLOS GARZA, P.E.

Approved CARLOS GARZA, P.E.


PLAN SCALE: AS SHOWN

HIDALGO COUNTY WI-FI PROJECT

WI-FI POLE No. 7

SUBDIVISION: PUEBLO DE PALMAS PHASE 3,
RECORDED IN VOLUME 38, PAGE 146,
HIDALGO COUNTY, MAP RECORDS.

POLE SHALL BE INSTALLED OFF OF THE COMMON CORNER
OF LOTS 172 AND 173, ON THE WEST SIDE AND WITHIN
THE RIGHT-OF-WAY OF ROYAL PALM DR.
(AS INDICATED HEREIN).



BEARING BASIS AS PER:
PUEBLO DE PALMAS PHASE 3
H.C.M.R.
REC. IN VOL. 38, PAGES 146,

SCALE: 1" = 20'

NOTES TO POLE INSTALLER:

POLE INSTALLER SHALL CALL THE "TEXAS ONE CALL SYSTEM" PRIOR TO DRILLING POLE LOCATION.

AVOID POLE(S) INSTALLATION WHERE EVIDENCE OF ANY EXISTING WATER LINE, WATER SERVICE, WATER METER, SANITARY SEWER MANHOLE, ELECTRICAL MANHOLE, ETC., ARE IN CONFLICT WITH SAID POLE'S INSTALLATION LOCATION.

AVOID INSTALLATION WHERE POLE'S LOCATION OBSTRUCTS ACCESS TO AND FROM ANY LOTS' DRIVEWAYS.

LEGEND

∅ PROPOSED WI-FI POLE

CALL BEFORE YOU DIG!



*PARTICIPANTS REQUEST
48 HOURS NOTICE
BEFORE YOU DIG,
DRILL, OR BLAST -
STOP AND CALL
CONSTRUCTION*

Know what's below.
Call before you dig.

811

*THE LONE STAR NOTIFICATION COMPANY
AT 1-800-669-8344*

AEC ENGINEERING, LLC.
*Agricultural * Environmental * Civil*

A TEXAS REGISTERED ENGINEERING FIRM F-9688

P.O. BOX 480 EDINBURG, TEXAS 78540

PH #: 956 - 380 - 6558

FAX #: 956 - 380 - 6110

www.aecengineering.net

DESIGN INFORMATION

Job No. 1522.001

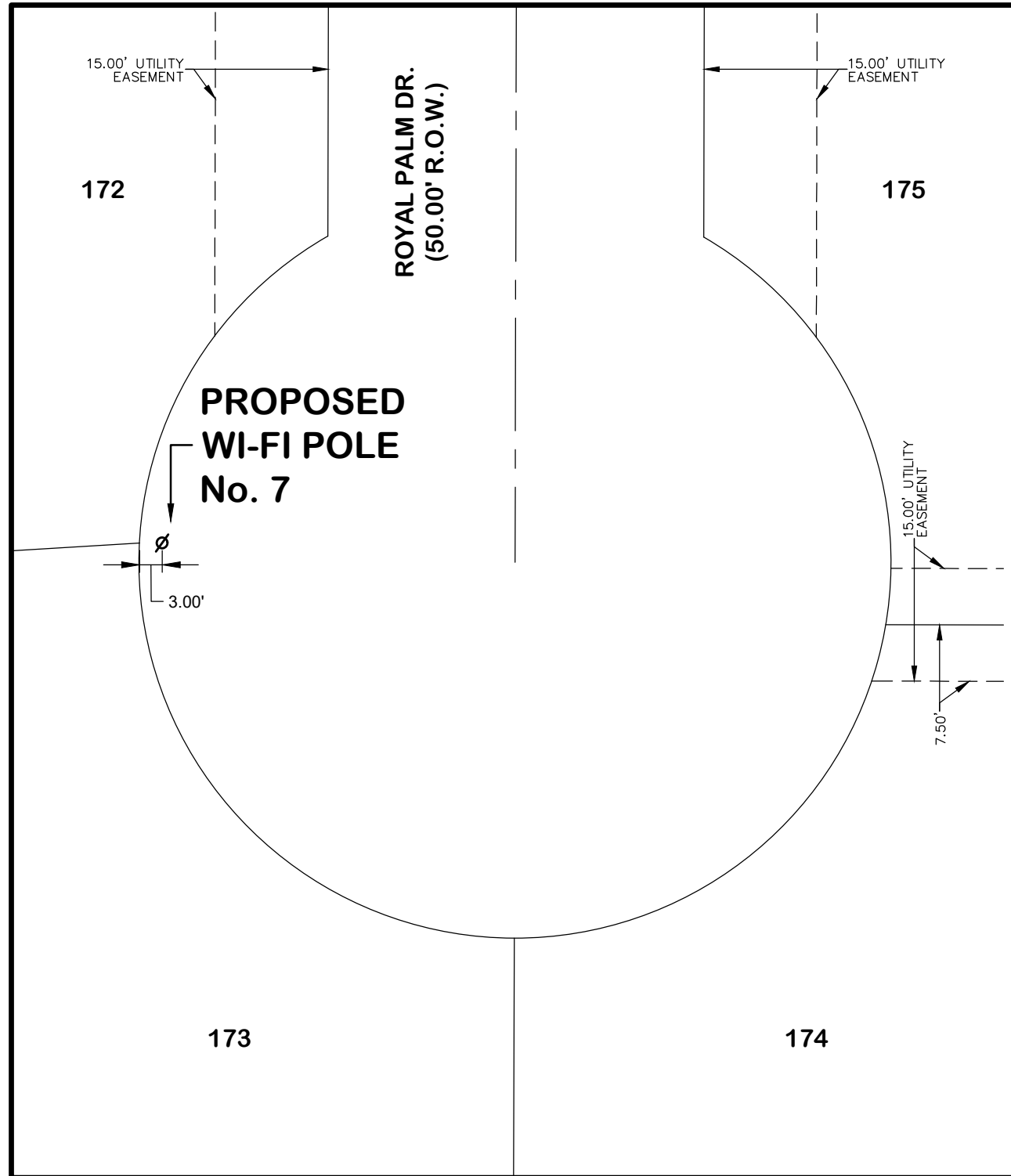
Prep. Date NOVEMBER 25, 2020

Designed/Drawn J. d' Z.

Checked CARLOS GARZA, P.E.

Approved CARLOS GARZA, P.E.

PLAN SCALE: AS SHOWN



15.00' UTILITY EASEMENT

172

ROYAL PALM DR.
(50.00' R.O.W.)

**PROPOSED
WI-FI POLE
No. 7**

3.00'

173

15.00' UTILITY EASEMENT

175

15.00' UTILITY EASEMENT

7.50'

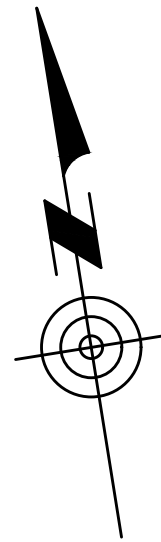
174

HIDALGO COUNTY WI-FI PROJECT

WI-FI POLE No. 8

SUBDIVISION: PUEBLO DE PALMAS PHASE 3,
RECORDED IN VOLUME 38, PAGE 146,
HIDALGO COUNTY, MAP RECORDS.

POLE SHALL BE INSTALLED OFF OF THE COMMON CORNER
OF LOTS 186 AND 187, ON THE WEST SIDE AND WITHIN
THE RIGHT-OF-WAY OF COCONUT PALM DR.
(AS INDICATED HEREIN).



BEARING BASIS AS PER:
PUEBLO DE PALMAS PHASE 3
H.C.M.R.
REC. IN VOL. 38, PAGES 146,

SCALE: 1"=20'

NOTES TO POLE INSTALLER:

POLE INSTALLER SHALL CALL THE "TEXAS ONE CALL SYSTEM" PRIOR TO DRILLING POLE LOCATION.

AVOID POLE(S) INSTALLATION WHERE EVIDENCE OF ANY EXISTING WATER LINE, WATER SERVICE, WATER METER, SANITARY SEWER MANHOLE, ELECTRICAL MANHOLE, ETC., ARE IN CONFLICT WITH SAID POLE'S INSTALLATION LOCATION.

AVOID INSTALLATION WHERE POLE'S LOCATION OBSTRUCTS ACCESS TO AND FROM ANY LOTS' DRIVEWAYS.

LEGEND

∅ PROPOSED WI-FI POLE

AEC ENGINEERING, LLC.
*Agricultural * Environmental * Civil*

A TEXAS REGISTERED ENGINEERING FIRM F-9688

P.O. BOX 480 EDINBURG, TEXAS 78540

PH #: 956 - 380 - 6558

FAX #: 956 - 380 - 6110

www.aecengineering.net

DESIGN INFORMATION

Job No. 1522.001

Prep. Date NOVEMBER 25, 2020

Designed/Drawn J. d' Z.

Checked CARLOS GARZA, P.E.

Approved CARLOS GARZA, P.E.

PLAN SCALE: AS SHOWN

CALL BEFORE YOU DIG!



PARTICIPANTS REQUEST
48 HOURS NOTICE
BEFORE YOU DIG,
DRILL, OR BLAST -
STOP AND CALL
CONSTRUCTION

Know what's below.
Call before you dig.

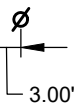
811

THE LONE STAR NOTIFICATION COMPANY
AT 1-800-669-8344

186

209

PROPOSED
WI-FI POLE
No. 8



3.00'

15.00' UTILITY
EASEMENT

COCONUT PALM DR.
(50.00' R.O.W.)

15.00' UTILITY
EASEMENT

187


208

HIDALGO COUNTY WI-FI PROJECT

WI-FI POLE No. 9

SUBDIVISION: PUEBLO DE PALMAS PHASE 2,
RECORDED IN VOLUME 37, PAGES 70-71,
HIDALGO COUNTY, MAP RECORDS.

POLE SHALL BE INSTALLED OFF OF THE COMMON CORNER
OF LOTS 122 AND 123, ON THE EAST SIDE AND WITHIN
THE RIGHT-OF-WAY OF COCONUT PALM DR.
(AS INDICATED HEREIN).



BEARING BASIS AS PER:
PUEBLO DE PALMAS PHASE 2
REC. IN VOL. 37, PAGES 70-71, H.C.M.R.

SCALE: 1"=20'

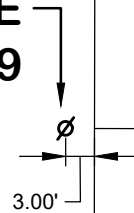
NOTES TO POLE INSTALLER:

POLE INSTALLER SHALL CALL THE "TEXAS ONE CALL SYSTEM" PRIOR TO DRILLING POLE LOCATION.

AVOID POLE(S) INSTALLATION WHERE EVIDENCE OF ANY EXISTING WATER LINE, WATER SERVICE, WATER METER, SANITARY SEWER MANHOLE, ELECTRICAL MANHOLE, ETC., ARE IN CONFLICT WITH SAID POLE'S INSTALLATION LOCATION.

AVOID INSTALLATION WHERE POLE'S LOCATION OBSTRUCTS ACCESS TO AND FROM ANY LOTS' DRIVEWAYS.

**PROPOSED
WI-FI POLE
No. 9**



COCONUT PALM DR.
(50.00' R.O.W.)

CALL BEFORE YOU DIG!

Know what's below.
Call before you dig. **811**

*PARTICIPANTS REQUEST
48 HOURS NOTICE
BEFORE YOU DIG,
DRILL, OR BLAST -
STOP AND CALL
CONSTRUCTION*

THE LONE STAR NOTIFICATION COMPANY
AT 1-800-669-8344

LEGEND	
∅	PROPOSED WI-FI POLE

AEC ENGINEERING, LLC.
*Agricultural * Environmental * Civil*

A TEXAS REGISTERED ENGINEERING FIRM F-9688

P.O. BOX 480 EDINBURG, TEXAS 78540
PH #: 956 - 380 - 6558
FAX #: 956 - 380 - 6110
www.aecengineering.net

DESIGN INFORMATION	
Job No.	1522.001
Prep. Date	NOVEMBER 25, 2020
Designed/Drawn	J. d' Z.
Checked	CARLOS GARZA, P.E.
Approved	CARLOS GARZA, P.E.
PLAN SCALE: AS SHOWN	

125

122

124

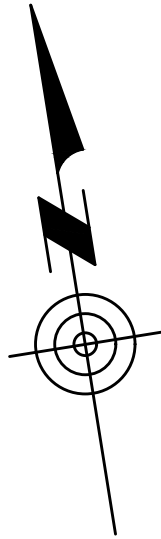
123

HIDALGO COUNTY WI-FI PROJECT

WI-FI POLE No. 10

SUBDIVISION: PUEBLO DE PALMAS PHASE 2,
RECORDED IN VOLUME 37, PAGES 70-71,
HIDALGO COUNTY, MAP RECORDS.

POLE SHALL BE INSTALLED OFF OF THE COMMON CORNER
OF LOTS 126 AND 127, ON THE WEST SIDE AND WITHIN
THE RIGHT-OF-WAY OF COCONUT PALM DR.
(AS INDICATED HEREIN).



BEARING BASIS AS PER:
PUEBLO DE PALMAS PHASE 2
REC. IN VOL. 37, PAGES 70-71, H.C.M.R.

SCALE: 1"=20'

NOTES TO POLE INSTALLER:

POLE INSTALLER SHALL CALL THE "TEXAS ONE CALL SYSTEM" PRIOR TO DRILLING POLE LOCATION.

AVOID POLE(S) INSTALLATION WHERE EVIDENCE OF ANY EXISTING WATER LINE, WATER SERVICE, WATER METER, SANITARY SEWER MANHOLE, ELECTRICAL MANHOLE, ETC., ARE IN CONFLICT WITH SAID POLE'S INSTALLATION LOCATION.

AVOID INSTALLATION WHERE POLE'S LOCATION OBSTRUCTS ACCESS TO AND FROM ANY LOTS' DRIVEWAYS.

CALL BEFORE YOU DIG!

Know what's below.
Call before you dig. **811**

PARTICIPANTS REQUEST 48 HOURS NOTICE BEFORE YOU DIG, DRILL, OR BLAST - STOP AND CALL CONSTRUCTION

THE LONE STAR NOTIFICATION COMPANY
AT 1-800-669-8344

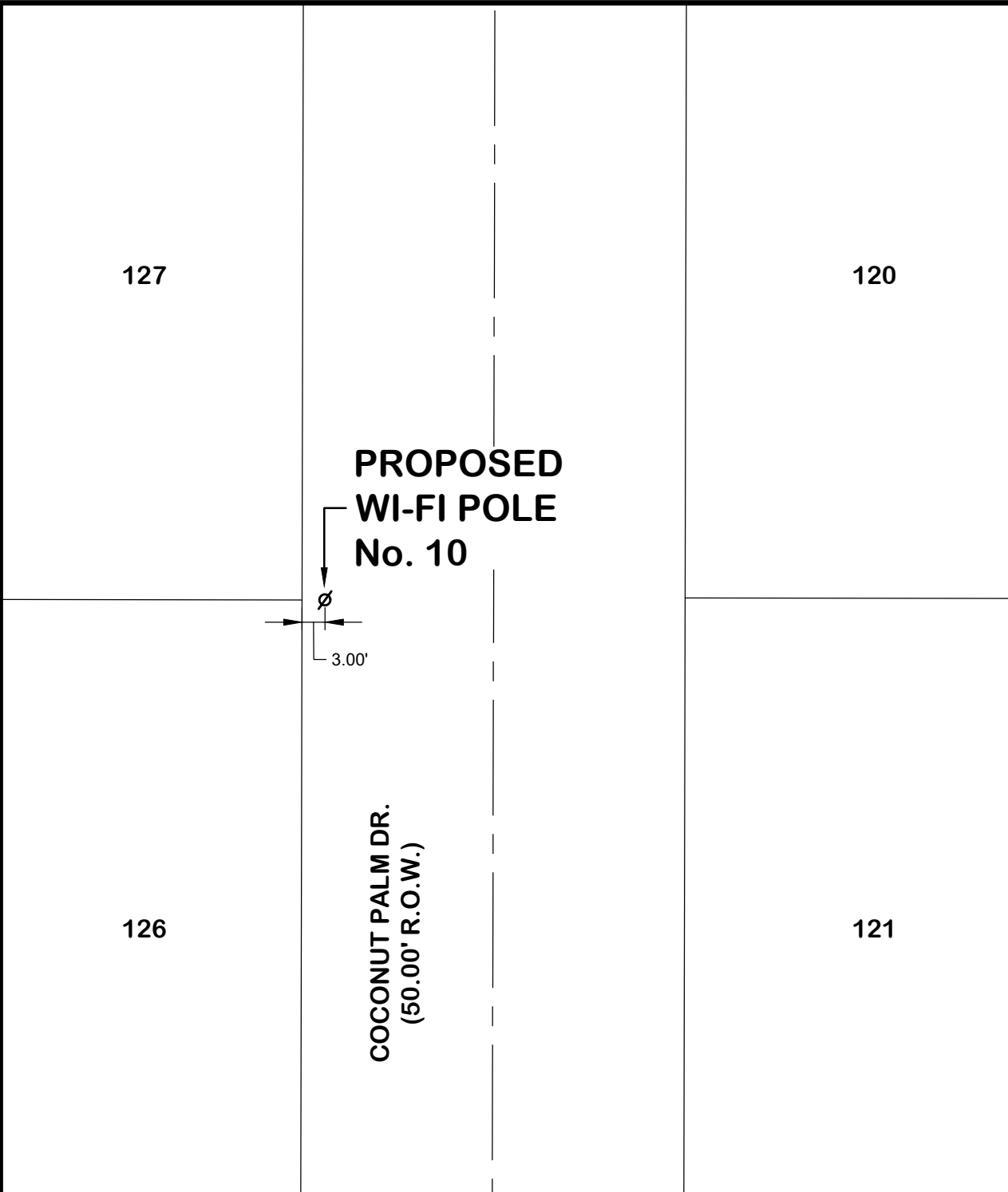
LEGEND	
∅	PROPOSED WI-FI POLE

AEC ENGINEERING, LLC.
*Agricultural * Environmental * Civil*

A TEXAS REGISTERED ENGINEERING FIRM F-9688

P.O. BOX 480 EDINBURG, TEXAS 78540
PH #: 956 - 380 - 6558
FAX #: 956 - 380 - 6110
www.aecengineering.net

DESIGN INFORMATION	
Job No.	1522.001
Prep. Date	NOVEMBER 25, 2020
Designed/Drawn	J. d' Z.
Checked	CARLOS GARZA, P.E.
Approved	CARLOS GARZA, P.E.
PLAN SCALE: AS SHOWN	



**PROPOSED
WI-FI POLE
No. 10**

3.00'

COCONUT PALM DR.
(50.00' R.O.W.)

127

120

126

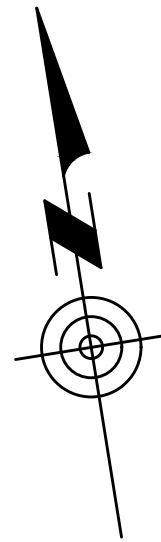
121

HIDALGO COUNTY WI-FI PROJECT

WI-FI POLE No. 11

SUBDIVISION: PUEBLO DE PALMAS PHASE 2,
RECORDED IN VOLUME 37, PAGES 70-71,
HIDALGO COUNTY, MAP RECORDS.

POLE SHALL BE INSTALLED OFF OF THE COMMON CORNER
OF LOTS 129 AND 130, ON THE WEST SIDE AND WITHIN
THE RIGHT-OF-WAY OF COCONUT PALM DR.
(AS INDICATED HEREIN).



BEARING BASIS AS PER:
PUEBLO DE PALMAS PHASE 2
REC. IN VOL. 37, PAGES 70-71, H.C.M.R.

SCALE: 1"=20'

NOTES TO POLE INSTALLER:

POLE INSTALLER SHALL CALL THE "TEXAS ONE CALL SYSTEM" PRIOR TO DRILLING POLE LOCATION.

AVOID POLE(S) INSTALLATION WHERE EVIDENCE OF ANY EXISTING WATER LINE, WATER SERVICE, WATER METER, SANITARY SEWER MANHOLE, ELECTRICAL MANHOLE, ETC., ARE IN CONFLICT WITH SAID POLE'S INSTALLATION LOCATION.

AVOID INSTALLATION WHERE POLE'S LOCATION OBSTRUCTS ACCESS TO AND FROM ANY LOTS' DRIVEWAYS.

LEGEND

∅ PROPOSED WI-FI POLE

CALL BEFORE YOU DIG!

Know what's below.
Call before you dig.

811

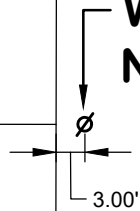
PARTICIPANTS REQUEST 48 HOURS NOTICE BEFORE YOU DIG, DRILL, OR BLAST - STOP AND CALL CONSTRUCTION

THE LONE STAR NOTIFICATION COMPANY
AT 1-800-669-8344

130

117

**PROPOSED
WI-FI POLE
No. 11**



COCONUT PALM DR.
(50.00' R.O.W.)

129

118

AEC ENGINEERING, LLC.
*Agricultural * Environmental * Civil*

A TEXAS REGISTERED ENGINEERING FIRM F-9688

P.O. BOX 480 EDINBURG, TEXAS 78540
PH #: 956 - 380 - 6558
FAX #: 956 - 380 - 6110
www.aecengineering.net

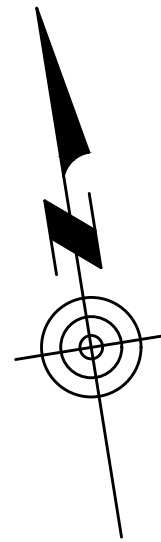
DESIGN INFORMATION	
Job No.	1522.001
Prep. Date	NOVEMBER 25, 2020
Designed/Drawn	J. d' Z.
Checked	CARLOS GARZA, P.E.
Approved	CARLOS GARZA, P.E.
PLAN SCALE: AS SHOWN	

HIDALGO COUNTY WI-FI PROJECT

WI-FI POLE No. 12

SUBDIVISION: PUEBLO DE PALMAS PHASE 2,
RECORDED IN VOLUME 37, PAGES 70-71,
HIDALGO COUNTY, MAP RECORDS.

POLE SHALL BE INSTALLED OFF OF THE COMMON CORNER
OF LOTS 133 AND 134, ON THE WEST SIDE AND WITHIN
THE RIGHT-OF-WAY OF COCONUT PALM DR.
(AS INDICATED HEREIN).



BEARING BASIS AS PER:
PUEBLO DE PALMAS PHASE 2
REC. IN VOL. 37, PAGES 70-71, H.C.M.R.

SCALE: 1"=20'

NOTES TO POLE INSTALLER:

POLE INSTALLER SHALL CALL THE "TEXAS ONE CALL SYSTEM" PRIOR TO DRILLING POLE LOCATION.

AVOID POLE(S) INSTALLATION WHERE EVIDENCE OF ANY EXISTING WATER LINE, WATER SERVICE, WATER METER, SANITARY SEWER MANHOLE, ELECTRICAL MANHOLE, ETC., ARE IN CONFLICT WITH SAID POLE'S INSTALLATION LOCATION.

AVOID INSTALLATION WHERE POLE'S LOCATION OBSTRUCTS ACCESS TO AND FROM ANY LOTS' DRIVEWAYS.

LEGEND

∅ PROPOSED WI-FI POLE

CALL BEFORE YOU DIG!

Know what's below.
Call before you dig. **811**

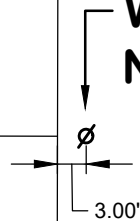
PARTICIPANTS REQUEST 48 HOURS NOTICE BEFORE YOU DIG, DRILL, OR BLAST - STOP AND CALL CONSTRUCTION

THE LONE STAR NOTIFICATION COMPANY
AT 1-800-669-8344

134

113

**PROPOSED
WI-FI POLE
No. 12**



COCONUT PALM DR.
(50.00' R.O.W.)

133

114

AEC ENGINEERING, LLC.
*Agricultural * Environmental * Civil*

A TEXAS REGISTERED ENGINEERING FIRM F-9688

P.O. BOX 480 EDINBURG, TEXAS 78540
PH #: 956 - 380 - 6558
FAX #: 956 - 380 - 6110
www.aecengineering.net

DESIGN INFORMATION	
Job No.	1522.001
Prep. Date	NOVEMBER 25, 2020
Designed/Drawn	J. d' Z.
Checked	CARLOS GARZA, P.E.
Approved	CARLOS GARZA, P.E.
PLAN SCALE: AS SHOWN	

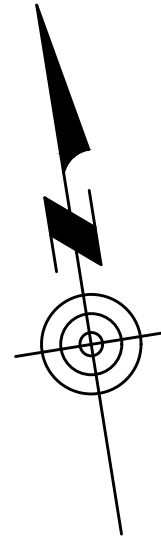
HIDALGO COUNTY WI-FI PROJECT

WI-FI POLE No. 13

SUBDIVISION: PUEBLO DE PALMAS PHASE 3,
RECORDED IN VOLUME 38, PAGE 146,
HIDALGO COUNTY, MAP RECORDS.

POLE SHALL BE INSTALLED OFF OF THE COMMON CORNER
OF LOTS 190 AND 191, ON THE WEST SIDE AND WITHIN
THE RIGHT-OF-WAY OF COCONUT PALM DR.
(AS INDICATED HEREIN).

205



BEARING BASIS AS PER:
PUEBLO DE PALMAS PHASE 3
H.C.M.R.
REC. IN VOL. 38, PAGES 146,

SCALE: 1"=20'

NOTES TO POLE INSTALLER:

POLE INSTALLER SHALL CALL THE "TEXAS ONE CALL SYSTEM" PRIOR TO DRILLING POLE LOCATION.

AVOID POLE(S) INSTALLATION WHERE EVIDENCE OF ANY EXISTING WATER LINE, WATER SERVICE, WATER METER, SANITARY SEWER MANHOLE, ELECTRICAL MANHOLE, ETC., ARE IN CONFLICT WITH SAID POLE'S INSTALLATION LOCATION.

AVOID INSTALLATION WHERE POLE'S LOCATION OBSTRUCTS ACCESS TO AND FROM ANY LOTS' DRIVEWAYS.

**PROPOSED
WI-FI POLE
No. 13**



3.00'

COCONUT PALM DR.
(50.00' R.O.W.)

15.00' UTILITY
EASEMENT

15.00' UTILITY
EASEMENT

190

191

204

LEGEND

∅ PROPOSED WI-FI POLE

AEC ENGINEERING, LLC.
*Agricultural * Environmental * Civil*

A TEXAS REGISTERED ENGINEERING FIRM F-9688

P.O. BOX 480 EDINBURG, TEXAS 78540

PH #: 956 - 380 - 6558

FAX #: 956 - 380 - 6110

www.aecengineering.net

CALL BEFORE YOU DIG!



*PARTICIPANTS REQUEST
48 HOURS NOTICE
BEFORE YOU DIG,
DRILL, OR BLAST -
STOP AND CALL
CONSTRUCTION*

Know what's below.
Call before you dig.

811

*THE LONE STAR NOTIFICATION COMPANY
AT 1-800-669-8344*

DESIGN INFORMATION

Job No. 1522.001

Prep. Date NOVEMBER 25, 2020

Designed/Drawn J. d' Z.

Checked CARLOS GARZA, P.E.

Approved CARLOS GARZA, P.E.

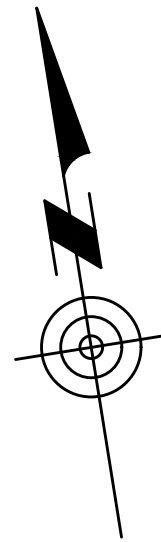
PLAN SCALE: AS SHOWN

HIDALGO COUNTY WI-FI PROJECT

WI-FI POLE No. 14

SUBDIVISION: PUEBLO DE PALMAS PHASE 3,
RECORDED IN VOLUME 38, PAGE 146,
HIDALGO COUNTY, MAP RECORDS.

POLE SHALL BE INSTALLED OFF OF THE COMMON CORNER
OF LOTS 192 AND 193, ON THE WEST SIDE AND WITHIN
THE RIGHT-OF-WAY OF COCONUT PALM DR.
(AS INDICATED HEREIN).



BEARING BASIS AS PER:
PUEBLO DE PALMAS PHASE 3
H.C.M.R.
REC. IN VOL. 38, PAGES 146,

SCALE: 1"=20'

NOTES TO POLE INSTALLER:

POLE INSTALLER SHALL CALL THE "TEXAS ONE CALL SYSTEM" PRIOR TO DRILLING POLE LOCATION.

AVOID POLE(S) INSTALLATION WHERE EVIDENCE OF ANY EXISTING WATER LINE, WATER SERVICE, WATER METER, SANITARY SEWER MANHOLE, ELECTRICAL MANHOLE, ETC., ARE IN CONFLICT WITH SAID POLE'S INSTALLATION LOCATION.

AVOID INSTALLATION WHERE POLE'S LOCATION OBSTRUCTS ACCESS TO AND FROM ANY LOTS' DRIVEWAYS.

LEGEND

∅ PROPOSED WI-FI POLE

CALL BEFORE YOU DIG!

Know what's below. Call before you dig. 811

PARTICIPANTS REQUEST 48 HOURS NOTICE BEFORE YOU DIG, DRILL, OR BLAST - STOP AND CALL CONSTRUCTION

THE LONE STAR NOTIFICATION COMPANY
AT 1-800-669-8344

AEC ENGINEERING, LLC.
*Agricultural * Environmental * Civil*

A TEXAS REGISTERED ENGINEERING FIRM F-9688

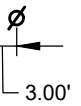
P.O. BOX 480 EDINBURG, TEXAS 78540
PH #: 956 - 380 - 6558
FAX #: 956 - 380 - 6110
www.aecengineering.net

DESIGN INFORMATION	
Job No.	1522.001
Prep. Date	NOVEMBER 25, 2020
Designed/Drawn	J. d' Z.
Checked	CARLOS GARZA, P.E.
Approved	CARLOS GARZA, P.E.
PLAN SCALE: AS SHOWN	

192

203

**PROPOSED
WI-FI POLE
No. 14**



**COCONUT PALM DR.
(50.00' R.O.W.)**

15.00' UTILITY
EASEMENT

15.00' UTILITY
EASEMENT

193

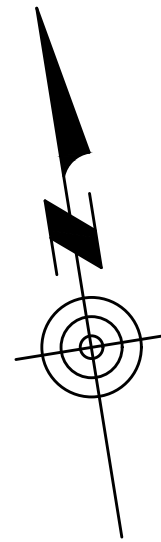
202

HIDALGO COUNTY WI-FI PROJECT

WI-FI POLE No. 15

SUBDIVISION: PUEBLO DE PALMAS PHASE 3,
RECORDED IN VOLUME 38, PAGE 146,
HIDALGO COUNTY, MAP RECORDS.

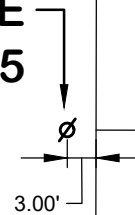
POLE SHALL BE INSTALLED OFF OF THE COMMON CORNER
OF LOTS 198 AND 199, ON THE EAST SIDE AND WITHIN
THE RIGHT-OF-WAY OF COCONUT PALM DR.
(AS INDICATED HEREIN).



BEARING BASIS AS PER:
PUEBLO DE PALMAS PHASE 3
H.C.M.R.
REC. IN VOL. 38, PAGES 146,

SCALE: 1"=20'

**PROPOSED
WI-FI POLE
No. 15**



NOTES TO POLE INSTALLER:

POLE INSTALLER SHALL CALL THE "TEXAS ONE CALL SYSTEM" PRIOR TO DRILLING POLE LOCATION.

AVOID POLE(S) INSTALLATION WHERE EVIDENCE OF ANY EXISTING WATER LINE, WATER SERVICE, WATER METER, SANITARY SEWER MANHOLE, ELECTRICAL MANHOLE, ETC., ARE IN CONFLICT WITH SAID POLE'S INSTALLATION LOCATION.

AVOID INSTALLATION WHERE POLE'S LOCATION OBSTRUCTS ACCESS TO AND FROM ANY LOTS' DRIVEWAYS.

LEGEND

∅ PROPOSED WI-FI POLE

COCONUT PALM DR.
(50.00' R.O.W.)

15.00' UTILITY
EASEMENT

15.00' UTILITY
EASEMENT

CALL BEFORE YOU DIG!



*PARTICIPANTS REQUEST
48 HOURS NOTICE
BEFORE YOU DIG,
DRILL, OR BLAST -
STOP AND CALL
CONSTRUCTION*

Know what's below.
Call before you dig.

811

*THE LONE STAR NOTIFICATION COMPANY
AT 1-800-669-8344*

196

199

197

198

AEC ENGINEERING, LLC.
*Agricultural * Environmental * Civil*

A TEXAS REGISTERED ENGINEERING FIRM F-9688

P.O. BOX 480 EDINBURG, TEXAS 78540

PH #: 956 - 380 - 6558

FAX #: 956 - 380 - 6110

www.aecengineering.net

DESIGN INFORMATION

Job No. 1522.001

Prep. Date NOVEMBER 25, 2020

Designed/Drawn J. d' Z.

Checked CARLOS GARZA, P.E.

Approved CARLOS GARZA, P.E.

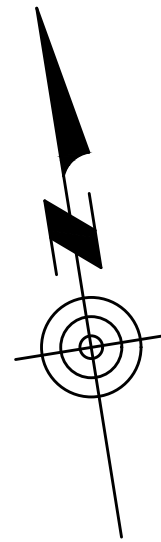
PLAN SCALE: AS SHOWN

HIDALGO COUNTY WI-FI PROJECT

WI-FI POLE No. 17

SUBDIVISION: PUEBLO DE PALMAS PHASE 3,
RECORDED IN VOLUME 38, PAGE 146,
HIDALGO COUNTY, MAP RECORDS.

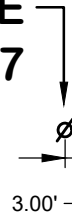
POLE SHALL BE INSTALLED OFF OF THE COMMON CORNER
OF LOTS 232 AND 233, ON THE EAST SIDE AND WITHIN
THE RIGHT-OF-WAY OF SABAL PALM DR.
(AS INDICATED HEREIN).



BEARING BASIS AS PER:
PUEBLO DE PALMAS PHASE 3
H.C.M.R.
REC. IN VOL. 38, PAGES 146,

SCALE: 1"=20'

**PROPOSED
WI-FI POLE
No. 17**



NOTES TO POLE INSTALLER:

POLE INSTALLER SHALL CALL THE "TEXAS ONE CALL SYSTEM" PRIOR TO DRILLING POLE LOCATION.

AVOID POLE(S) INSTALLATION WHERE EVIDENCE OF ANY EXISTING WATER LINE, WATER SERVICE, WATER METER, SANITARY SEWER MANHOLE, ELECTRICAL MANHOLE, ETC., ARE IN CONFLICT WITH SAID POLE'S INSTALLATION LOCATION.

AVOID INSTALLATION WHERE POLE'S LOCATION OBSTRUCTS ACCESS TO AND FROM ANY LOTS' DRIVEWAYS.

LEGEND

∅ PROPOSED WI-FI POLE

CALL BEFORE YOU DIG!



*PARTICIPANTS REQUEST
48 HOURS NOTICE
BEFORE YOU DIG,
DRILL, OR BLAST -
STOP AND CALL
CONSTRUCTION*

Know what's below.
Call before you dig.

811

*THE LONE STAR NOTIFICATION COMPANY
AT 1-800-669-8344*

210

233

15.00' UTILITY
EASEMENT

15.00' UTILITY
EASEMENT

**SABAL PALM DR.
(50.00' R.O.W.)**

211

232

AEC ENGINEERING, LLC.
*Agricultural * Environmental * Civil*

A TEXAS REGISTERED ENGINEERING FIRM F-9688

P.O. BOX 480 EDINBURG, TEXAS 78540

PH #: 956 - 380 - 6558

FAX #: 956 - 380 - 6110

www.aecengineering.net

DESIGN INFORMATION

Job No. 1522.001

Prep. Date NOVEMBER 25, 2020

Designed/Drawn J. d' Z.

Checked CARLOS GARZA, P.E.


Approved CARLOS GARZA, P.E.

PLAN SCALE: AS SHOWN

HIDALGO COUNTY WI-FI PROJECT

WI-FI POLE No. 18
 SUBDIVISION: PUEBLO DE PALMAS PHASE 2,
 RECORDED IN VOLUME 37, PAGES 70-71,
 HIDALGO COUNTY, MAP RECORDS.

POLE SHALL BE INSTALLED OFF OF THE COMMON CORNER
 OF LOTS 98 AND 99, ON THE WEST SIDE AND WITHIN
 THE RIGHT-OF-WAY OF SABAL PALM DR.
 (AS INDICATED HEREIN).



BEARING BASIS AS PER:
 PUEBLO DE PALMAS PHASE 2
 REC. IN VOL. 37, PAGES 70-71, H.C.M.R.

SCALE: 1" = 20'

NOTES TO POLE INSTALLER:

POLE INSTALLER SHALL CALL THE "TEXAS ONE CALL SYSTEM" PRIOR TO DRILLING POLE LOCATION.

AVOID POLE(S) INSTALLATION WHERE EVIDENCE OF ANY EXISTING WATER LINE, WATER SERVICE, WATER METER, SANITARY SEWER MANHOLE, ELECTRICAL MANHOLE, ETC., ARE IN CONFLICT WITH SAID POLE'S INSTALLATION LOCATION.

AVOID INSTALLATION WHERE POLE'S LOCATION OBSTRUCTS ACCESS TO AND FROM ANY LOTS' DRIVEWAYS.

LEGEND

∅ PROPOSED WI-FI POLE

CALL BEFORE YOU DIG!

Know what's below.
 Call before you dig. **811**

PARTICIPANTS REQUEST 48 HOURS NOTICE BEFORE YOU DIG, DRILL, OR BLAST - STOP AND CALL CONSTRUCTION

THE LONE STAR NOTIFICATION COMPANY
 AT 1-800-669-8344

DESIGN INFORMATION

Job No.	1522.001
Prep. Date	NOVEMBER 25, 2020
Designed/Drawn	J. d' Z.
Checked	CARLOS GARZA, P.E.
Approved	CARLOS GARZA, P.E.

PLAN SCALE: AS SHOWN

AEC ENGINEERING, LLC.
*Agricultural * Environmental * Civil*

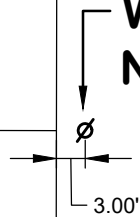
A TEXAS REGISTERED ENGINEERING FIRM F-9688

P.O. BOX 480 EDINBURG, TEXAS 78540
 PH #: 956 - 380 - 6558
 FAX #: 956 - 380 - 6110
 www.aecengineering.net

99

96

**PROPOSED
 WI-FI POLE
 No. 18**



SABAL PALM DR.
 (50.00' R.O.W.)

98

97

HIDALGO COUNTY WI-FI PROJECT

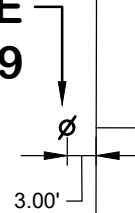
WI-FI POLE No. 19
 SUBDIVISION: PUEBLO DE PALMAS PHASE 2,
 RECORDED IN VOLUME 37, PAGES 70-71,
 HIDALGO COUNTY, MAP RECORDS.

POLE SHALL BE INSTALLED OFF OF THE COMMON CORNER
 OF LOTS 93 AND 94, ON THE EAST SIDE AND WITHIN
 THE RIGHT-OF-WAY OF SABAL PALM DR.
 (AS INDICATED HEREIN).



SCALE: 1"=20'

**PROPOSED
 WI-FI POLE
 No. 19**



NOTES TO POLE INSTALLER:

POLE INSTALLER SHALL CALL THE "TEXAS ONE CALL SYSTEM" PRIOR TO DRILLING POLE LOCATION.

AVOID POLE(S) INSTALLATION WHERE EVIDENCE OF ANY EXISTING WATER LINE, WATER SERVICE, WATER METER, SANITARY SEWER MANHOLE, ELECTRICAL MANHOLE, ETC., ARE IN CONFLICT WITH SAID POLE'S INSTALLATION LOCATION.

AVOID INSTALLATION WHERE POLE'S LOCATION OBSTRUCTS ACCESS TO AND FROM ANY LOTS' DRIVEWAYS.

CALL BEFORE YOU DIG!

Know what's below.
 Call before you dig. **811**

PARTICIPANTS REQUEST 48 HOURS NOTICE BEFORE YOU DIG, DRILL, OR BLAST - STOP AND CALL CONSTRUCTION

THE LONE STAR NOTIFICATION COMPANY
 AT 1-800-669-8344

LEGEND	
∅	PROPOSED WI-FI POLE

AEC ENGINEERING, LLC.
*Agricultural * Environmental * Civil*
 A TEXAS REGISTERED ENGINEERING FIRM F-9688

P.O. BOX 480 EDINBURG, TEXAS 78540
 PH #: 956 - 380 - 6558
 FAX #: 956 - 380 - 6110
 www.aecengineering.net

DESIGN INFORMATION	
Job No.	1522.001
Prep. Date	NOVEMBER 25, 2020
Designed/Drawn	J. d' Z.
Checked	CARLOS GARZA, P.E.
Approved	CARLOS GARZA, P.E.
PLAN SCALE: AS SHOWN	

102

93

101

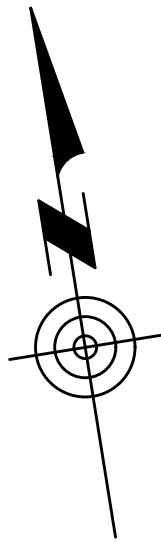
94

SABAL PALM DR.
 (50.00' R.O.W.)

HIDALGO COUNTY WI-FI PROJECT

WI-FI POLE No. 20
 SUBDIVISION: PUEBLO DE PALMAS PHASE 2,
 RECORDED IN VOLUME 37, PAGES 70-71,
 HIDALGO COUNTY, MAP RECORDS.

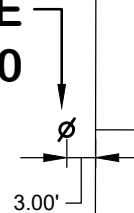
POLE SHALL BE INSTALLED OFF OF THE COMMON CORNER
 OF LOTS 90 AND 91, ON THE EAST SIDE AND WITHIN
 THE RIGHT-OF-WAY OF SABAL PALM DR.
 (AS INDICATED HEREIN).



BEARING BASIS AS PER:
 PUEBLO DE PALMAS PHASE 2
 REC. IN VOL. 37, PAGES 70-71, H.C.M.R.

SCALE: 1" = 20'

**PROPOSED
 WI-FI POLE
 No. 20**



NOTES TO POLE INSTALLER:

POLE INSTALLER SHALL CALL THE "TEXAS ONE CALL SYSTEM" PRIOR TO DRILLING POLE LOCATION.

AVOID POLE(S) INSTALLATION WHERE EVIDENCE OF ANY EXISTING WATER LINE, WATER SERVICE, WATER METER, SANITARY SEWER MANHOLE, ELECTRICAL MANHOLE, ETC., ARE IN CONFLICT WITH SAID POLE'S INSTALLATION LOCATION.

AVOID INSTALLATION WHERE POLE'S LOCATION OBSTRUCTS ACCESS TO AND FROM ANY LOTS' DRIVEWAYS.

CALL BEFORE YOU DIG!



*PARTICIPANTS REQUEST
 48 HOURS NOTICE
 BEFORE YOU DIG,
 DRILL, OR BLAST -
 STOP AND CALL
 CONSTRUCTION*

Know what's below.
 Call before you dig.

811

*THE LONE STAR NOTIFICATION COMPANY
 AT 1-800-669-8344*

LEGEND

∅ PROPOSED WI-FI POLE

AEC ENGINEERING, LLC.
*Agricultural * Environmental * Civil*

A TEXAS REGISTERED ENGINEERING FIRM F-9688

P.O. BOX 480 EDINBURG, TEXAS 78540
 PH #: 956 - 380 - 6558
 FAX #: 956 - 380 - 6110
 www.aecengineering.net

DESIGN INFORMATION

Job No.	1522.001
Prep. Date	NOVEMBER 25, 2020
Designed/Drawn	J. d' Z.
Checked	CARLOS GARZA, P.E.
Approved	CARLOS GARZA, P.E.

PLAN SCALE: AS SHOWN

105

90

104

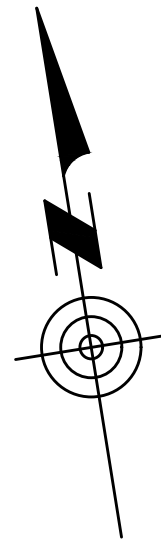
91

SABAL PALM DR.
 (50.00' R.O.W.)

HIDALGO COUNTY WI-FI PROJECT

WI-FI POLE No. 21
 SUBDIVISION: PUEBLO DE PALMAS PHASE 2,
 RECORDED IN VOLUME 37, PAGES 70-71,
 HIDALGO COUNTY, MAP RECORDS.

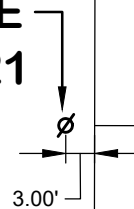
POLE SHALL BE INSTALLED OFF OF THE COMMON CORNER
 OF LOTS 87 AND 88, ON THE EAST SIDE AND WITHIN
 THE RIGHT-OF-WAY OF SABAL PALM DR.
 (AS INDICATED HEREIN).



BEARING BASIS AS PER:
 PUEBLO DE PALMAS PHASE 2
 REC. IN VOL. 37, PAGES 70-71, H.C.M.R.

SCALE: 1" = 20'

**PROPOSED
 WI-FI POLE
 No. 21**



NOTES TO POLE INSTALLER:

POLE INSTALLER SHALL CALL THE "TEXAS ONE CALL SYSTEM" PRIOR TO DRILLING POLE LOCATION.

AVOID POLE(S) INSTALLATION WHERE EVIDENCE OF ANY EXISTING WATER LINE, WATER SERVICE, WATER METER, SANITARY SEWER MANHOLE, ELECTRICAL MANHOLE, ETC., ARE IN CONFLICT WITH SAID POLE'S INSTALLATION LOCATION.

AVOID INSTALLATION WHERE POLE'S LOCATION OBSTRUCTS ACCESS TO AND FROM ANY LOTS' DRIVEWAYS.

CALL BEFORE YOU DIG!

Know what's below.
 Call before you dig. **811**

PARTICIPANTS REQUEST 48 HOURS NOTICE BEFORE YOU DIG, DRILL, OR BLAST - STOP AND CALL CONSTRUCTION

THE LONE STAR NOTIFICATION COMPANY
 AT 1-800-669-8344

LEGEND	
∅	PROPOSED WI-FI POLE

AEC ENGINEERING, LLC.
*Agricultural * Environmental * Civil*
 A TEXAS REGISTERED ENGINEERING FIRM F-9688

P.O. BOX 480 EDINBURG, TEXAS 78540
 PH #: 956 - 380 - 6558
 FAX #: 956 - 380 - 6110
 www.aecengineering.net

DESIGN INFORMATION	
Job No.	1522.001
Prep. Date	NOVEMBER 25, 2020
Designed/Drawn	J. d' Z.
Checked	CARLOS GARZA, P.E.
Approved	CARLOS GARZA, P.E.
PLAN SCALE: AS SHOWN	

108

87

107

88

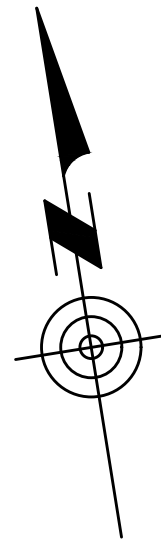
SABAL PALM DR.
 (50.00' R.O.W.)

HIDALGO COUNTY WI-FI PROJECT

WI-FI POLE No. 22

SUBDIVISION: PUEBLO DE PALMAS PHASE 3,
RECORDED IN VOLUME 38, PAGE 146,
HIDALGO COUNTY, MAP RECORDS.

POLE SHALL BE INSTALLED OFF OF THE COMMON CORNER
OF LOTS 214 AND 215, ON THE WEST SIDE AND WITHIN
THE RIGHT-OF-WAY OF SABAL PALM DR.
(AS INDICATED HEREIN).



BEARING BASIS AS PER:
PUEBLO DE PALMAS PHASE 3
REC. IN VOL. 38, PAGES 146,
H.C.M.R.

SCALE: 1"=20'

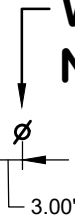
NOTES TO POLE INSTALLER:

POLE INSTALLER SHALL CALL THE "TEXAS ONE CALL SYSTEM" PRIOR TO DRILLING POLE LOCATION.

AVOID POLE(S) INSTALLATION WHERE EVIDENCE OF ANY EXISTING WATER LINE, WATER SERVICE, WATER METER, SANITARY SEWER MANHOLE, ELECTRICAL MANHOLE, ETC., ARE IN CONFLICT WITH SAID POLE'S INSTALLATION LOCATION.

AVOID INSTALLATION WHERE POLE'S LOCATION OBSTRUCTS ACCESS TO AND FROM ANY LOTS' DRIVEWAYS.

**PROPOSED
WI-FI POLE
No. 22**



15.00' UTILITY
EASEMENT

15.00' UTILITY
EASEMENT

SABAL PALM DR.
(50.00' R.O.W.)

CALL BEFORE YOU DIG!



*PARTICIPANTS REQUEST
48 HOURS NOTICE
BEFORE YOU DIG,
DRILL, OR BLAST -
STOP AND CALL
CONSTRUCTION*

Know what's below.
Call before you dig.

811

*THE LONE STAR NOTIFICATION COMPANY
AT 1-800-669-8344*

LEGEND

∅ PROPOSED WI-FI POLE

AEC ENGINEERING, LLC.
*Agricultural * Environmental * Civil*

A TEXAS REGISTERED ENGINEERING FIRM F-9688

P.O. BOX 480 EDINBURG, TEXAS 78540
PH #: 956 - 380 - 6558
FAX #: 956 - 380 - 6110
www.aecengineering.net

DESIGN INFORMATION

Job No.	1522.001
Prep. Date	NOVEMBER 25, 2020
Designed/Drawn	J. d' Z.
Checked	CARLOS GARZA, P.E.
Approved	CARLOS GARZA, P.E.


PLAN SCALE: AS SHOWN

HIDALGO COUNTY WI-FI PROJECT

WI-FI POLE No. 23

SUBDIVISION: PUEBLO DE PALMAS PHASE 3,
RECORDED IN VOLUME 38, PAGE 146,
HIDALGO COUNTY, MAP RECORDS.

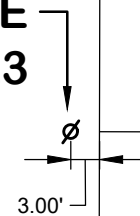
POLE SHALL BE INSTALLED OFF OF THE COMMON CORNER
OF LOTS 224 AND 225, ON THE EAST SIDE AND WITHIN
THE RIGHT-OF-WAY OF SABAL PALM DR.
(AS INDICATED HEREIN).



BEARING BASIS AS PER:
PUEBLO DE PALMAS PHASE 3
H.C.M.R.
REC. IN VOL. 38, PAGES 146,

SCALE: 1"=20'

**PROPOSED
WI-FI POLE
No. 23**



NOTES TO POLE INSTALLER:

POLE INSTALLER SHALL CALL THE "TEXAS ONE CALL SYSTEM" PRIOR TO DRILLING POLE LOCATION.

AVOID POLE(S) INSTALLATION WHERE EVIDENCE OF ANY EXISTING WATER LINE, WATER SERVICE, WATER METER, SANITARY SEWER MANHOLE, ELECTRICAL MANHOLE, ETC., ARE IN CONFLICT WITH SAID POLE'S INSTALLATION LOCATION.

AVOID INSTALLATION WHERE POLE'S LOCATION OBSTRUCTS ACCESS TO AND FROM ANY LOTS' DRIVEWAYS.

LEGEND

∅ PROPOSED WI-FI POLE

CALL BEFORE YOU DIG!



*PARTICIPANTS REQUEST
48 HOURS NOTICE
BEFORE YOU DIG,
DRILL, OR BLAST -
STOP AND CALL
CONSTRUCTION*

Know what's below.
Call before you dig.

811

*THE LONE STAR NOTIFICATION COMPANY
AT 1-800-669-8344*

218

225

15.00' UTILITY
EASEMENT

**SABAL PALM DR.
(50.00' R.O.W.)**

15.00' UTILITY
EASEMENT

219

224

AEC ENGINEERING, LLC.
*Agricultural * Environmental * Civil*

A TEXAS REGISTERED ENGINEERING FIRM F-9688

P.O. BOX 480 EDINBURG, TEXAS 78540

PH #: 956 - 380 - 6558

FAX #: 956 - 380 - 6110

www.aecengineering.net

DESIGN INFORMATION

Job No. 1522.001

Prep. Date NOVEMBER 25, 2020

Designed/Drawn J. d' Z.

Checked CARLOS GARZA, P.E.

Approved CARLOS GARZA, P.E.

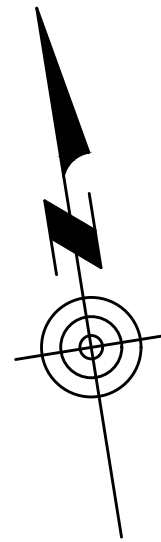
PLAN SCALE: AS SHOWN

HIDALGO COUNTY WI-FI PROJECT

WI-FI POLE No. 24

SUBDIVISION: PUEBLO DE PALMAS PHASE 3,
RECORDED IN VOLUME 38, PAGE 146,
HIDALGO COUNTY, MAP RECORDS.

POLE SHALL BE INSTALLED OFF OF THE COMMON CORNER
OF LOTS 220 AND 221, ON THE WEST SIDE AND WITHIN
THE RIGHT-OF-WAY OF SABAL PALM DR.
(AS INDICATED HEREIN).



BEARING BASIS AS PER:
PUEBLO DE PALMAS PHASE 3
H.C.M.R.
REC. IN VOL. 38, PAGES 146,

SCALE: 1"=20'

NOTES TO POLE INSTALLER:

POLE INSTALLER SHALL CALL THE "TEXAS ONE CALL SYSTEM" PRIOR TO DRILLING POLE LOCATION.

AVOID POLE(S) INSTALLATION WHERE EVIDENCE OF ANY EXISTING WATER LINE, WATER SERVICE, WATER METER, SANITARY SEWER MANHOLE, ELECTRICAL MANHOLE, ETC., ARE IN CONFLICT WITH SAID POLE'S INSTALLATION LOCATION.

AVOID INSTALLATION WHERE POLE'S LOCATION OBSTRUCTS ACCESS TO AND FROM ANY LOTS' DRIVEWAYS.

**PROPOSED
WI-FI POLE
No. 24**



SABAL PALM DR.
(50.00' R.O.W.)

15.00' UTILITY
EASEMENT

15.00' UTILITY
EASEMENT

LEGEND

∅ PROPOSED WI-FI POLE

CALL BEFORE YOU DIG!



*PARTICIPANTS REQUEST
48 HOURS NOTICE
BEFORE YOU DIG,
DRILL, OR BLAST -
STOP AND CALL
CONSTRUCTION*

Know what's below.
Call before you dig.

811

*THE LONE STAR NOTIFICATION COMPANY
AT 1-800-669-8344*

220

223

221

222

AEC ENGINEERING, LLC.
*Agricultural * Environmental * Civil*

A TEXAS REGISTERED ENGINEERING FIRM F-9688

P.O. BOX 480 EDINBURG, TEXAS 78540

PH #: 956 - 380 - 6558

FAX #: 956 - 380 - 6110

www.aecengineering.net

DESIGN INFORMATION

Job No. 1522.001

Prep. Date NOVEMBER 25, 2020

Designed/Drawn J. d' Z.

Checked CARLOS GARZA, P.E.

Approved CARLOS GARZA, P.E.

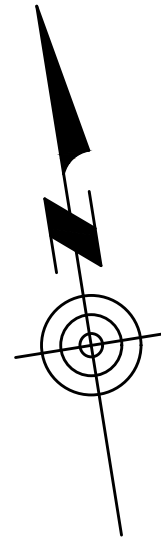
PLAN SCALE: AS SHOWN

HIDALGO COUNTY WI-FI PROJECT

WI-FI POLE No. 25

SUBDIVISION: PUEBLO DE PALMAS PHASE 3,
RECORDED IN VOLUME 38, PAGE 146,
HIDALGO COUNTY, MAP RECORDS.

POLE SHALL BE INSTALLED OFF OF THE COMMON CORNER
OF LOTS 234 AND 235, ON THE WEST SIDE AND WITHIN
THE RIGHT-OF-WAY OF SAGO PALM DR.
(AS INDICATED HEREIN).



BEARING BASIS AS PER:
PUEBLO DE PALMAS PHASE 3
H.C.M.R.
REC. IN VOL. 38, PAGES 146,

SCALE: 1"=20'

NOTES TO POLE INSTALLER:

POLE INSTALLER SHALL CALL THE "TEXAS ONE CALL SYSTEM" PRIOR TO DRILLING POLE LOCATION.

AVOID POLE(S) INSTALLATION WHERE EVIDENCE OF ANY EXISTING WATER LINE, WATER SERVICE, WATER METER, SANITARY SEWER MANHOLE, ELECTRICAL MANHOLE, ETC., ARE IN CONFLICT WITH SAID POLE'S INSTALLATION LOCATION.

AVOID INSTALLATION WHERE POLE'S LOCATION OBSTRUCTS ACCESS TO AND FROM ANY LOTS' DRIVEWAYS.

LEGEND

∅ PROPOSED WI-FI POLE

AEC ENGINEERING, LLC.
*Agricultural * Environmental * Civil*

A TEXAS REGISTERED ENGINEERING FIRM F-9688

P.O. BOX 480 EDINBURG, TEXAS 78540

PH #: 956 - 380 - 6558

FAX #: 956 - 380 - 6110

www.aecengineering.net

DESIGN INFORMATION

Job No. 1522.001

Prep. Date NOVEMBER 25, 2020

Designed/Drawn J. d' Z.

Checked CARLOS GARZA, P.E.

Approved CARLOS GARZA, P.E.

PLAN SCALE: AS SHOWN

CALL BEFORE YOU DIG!



*PARTICIPANTS REQUEST
48 HOURS NOTICE
BEFORE YOU DIG,
DRILL, OR BLAST -
STOP AND CALL
CONSTRUCTION*

Know what's below.
Call before you dig.

811

*THE LONE STAR NOTIFICATION COMPANY
AT 1-800-669-8344*

234

257

**PROPOSED
WI-FI POLE
No. 25**

3.00'

15.00' UTILITY
EASEMENT

SAGO PALM DR.
(50.00' R.O.W.)

15.00' UTILITY
EASEMENT

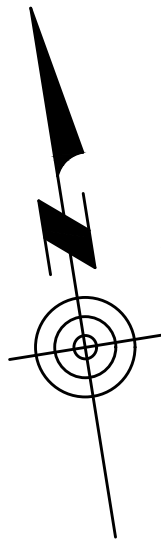
235

256

HIDALGO COUNTY WI-FI PROJECT

WI-FI POLE No. 26
 SUBDIVISION: PUEBLO DE PALMAS PHASE 2,
 RECORDED IN VOLUME 37, PAGES 70-71,
 HIDALGO COUNTY, MAP RECORDS.

POLE SHALL BE INSTALLED OFF OF THE COMMON CORNER
 OF LOTS 72 AND 73, ON THE WEST SIDE AND WITHIN
 THE RIGHT-OF-WAY OF SAGO PALM DR.
 (AS INDICATED HEREIN).



BEARING BASIS AS PER:
 PUEBLO DE PALMAS PHASE 2
 REC. IN VOL. 37, PAGES 70-71, H.C.M.R.

SCALE: 1" = 20'

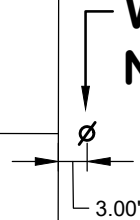
NOTES TO POLE INSTALLER:

POLE INSTALLER SHALL CALL THE "TEXAS ONE CALL SYSTEM" PRIOR TO DRILLING POLE LOCATION.

AVOID POLE(S) INSTALLATION WHERE EVIDENCE OF ANY EXISTING WATER LINE, WATER SERVICE, WATER METER, SANITARY SEWER MANHOLE, ELECTRICAL MANHOLE, ETC., ARE IN CONFLICT WITH SAID POLE'S INSTALLATION LOCATION.

AVOID INSTALLATION WHERE POLE'S LOCATION OBSTRUCTS ACCESS TO AND FROM ANY LOTS' DRIVEWAYS.

**PROPOSED
 WI-FI POLE
 No. 26**



SAGO PALM DR.
 (50.00' R.O.W.)

73

70

72

71

LEGEND

Ø PROPOSED WI-FI POLE

CALL BEFORE YOU DIG!



*PARTICIPANTS REQUEST
 48 HOURS NOTICE
 BEFORE YOU DIG,
 DRILL, OR BLAST -
 STOP AND CALL
 CONSTRUCTION*

Know what's below.
 Call before you dig.

811

*THE LONE STAR NOTIFICATION COMPANY
 AT 1-800-669-8344*

AEC ENGINEERING, LLC.
*Agricultural * Environmental * Civil*

A TEXAS REGISTERED ENGINEERING FIRM F-9688

P.O. BOX 480 EDINBURG, TEXAS 78540
 PH #: 956 - 380 - 6558
 FAX #: 956 - 380 - 6110
 www.aecengineering.net

DESIGN INFORMATION

Job No.	1522.001
Prep. Date	NOVEMBER 25, 2020
Designed/Drawn	J. d' Z.
Checked	CARLOS GARZA, P.E.
Approved	CARLOS GARZA, P.E.

PLAN SCALE: AS SHOWN

HIDALGO COUNTY WI-FI PROJECT

WI-FI POLE No. 27
 SUBDIVISION: PUEBLO DE PALMAS PHASE 2,
 RECORDED IN VOLUME 37, PAGES 70-71,
 HIDALGO COUNTY, MAP RECORDS.

POLE SHALL BE INSTALLED OFF OF THE COMMON CORNER
 OF LOTS 67 AND 68, ON THE EAST SIDE AND WITHIN
 THE RIGHT-OF-WAY OF SAGO PALM DR.
 (AS INDICATED HEREIN).



SCALE: 1" = 20'

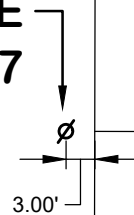
NOTES TO POLE INSTALLER:

POLE INSTALLER SHALL CALL THE "TEXAS ONE CALL SYSTEM" PRIOR TO DRILLING POLE LOCATION.

AVOID POLE(S) INSTALLATION WHERE EVIDENCE OF ANY EXISTING WATER LINE, WATER SERVICE, WATER METER, SANITARY SEWER MANHOLE, ELECTRICAL MANHOLE, ETC., ARE IN CONFLICT WITH SAID POLE'S INSTALLATION LOCATION.

AVOID INSTALLATION WHERE POLE'S LOCATION OBSTRUCTS ACCESS TO AND FROM ANY LOTS' DRIVEWAYS.

**PROPOSED
 WI-FI POLE
 No. 27**



CALL BEFORE YOU DIG!

Know what's below.
 Call before you dig. **811**

PARTICIPANTS REQUEST 48 HOURS NOTICE BEFORE YOU DIG, DRILL, OR BLAST - STOP AND CALL CONSTRUCTION

THE LONE STAR NOTIFICATION COMPANY
 AT 1-800-669-8344

LEGEND	
∅	PROPOSED WI-FI POLE

AEC ENGINEERING, LLC.
*Agricultural * Environmental * Civil*
 A TEXAS REGISTERED ENGINEERING FIRM F-9688

P.O. BOX 480 EDINBURG, TEXAS 78540
 PH #: 956 - 380 - 6558
 FAX #: 956 - 380 - 6110
 www.aecengineering.net

DESIGN INFORMATION	
Job No.	1522.001
Prep. Date	NOVEMBER 25, 2020
Designed/Drawn	J. d' Z.
Checked	CARLOS GARZA, P.E.
Approved	CARLOS GARZA, P.E.
PLAN SCALE: AS SHOWN	

76

67

75

68

SAGO PALM DR.
 (50.00' R.O.W.)

HIDALGO COUNTY WI-FI PROJECT

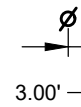
WI-FI POLE No. 28
 SUBDIVISION: PUEBLO DE PALMAS PHASE 2,
 RECORDED IN VOLUME 37, PAGES 70-71,
 HIDALGO COUNTY, MAP RECORDS.

POLE SHALL BE INSTALLED OFF OF THE COMMON CORNER
 OF LOTS 60 AND 61, ON THE EAST SIDE AND WITHIN
 THE RIGHT-OF-WAY OF SAGO PALM DR.
 (AS INDICATED HEREIN).



SCALE: 1" = 20'

**PROPOSED
 WI-FI POLE
 No. 28**



3.00'

NOTES TO POLE INSTALLER:

POLE INSTALLER SHALL CALL THE "TEXAS ONE CALL SYSTEM" PRIOR TO DRILLING POLE LOCATION.

AVOID POLE(S) INSTALLATION WHERE EVIDENCE OF ANY EXISTING WATER LINE, WATER SERVICE, WATER METER, SANITARY SEWER MANHOLE, ELECTRICAL MANHOLE, ETC., ARE IN CONFLICT WITH SAID POLE'S INSTALLATION LOCATION.

AVOID INSTALLATION WHERE POLE'S LOCATION OBSTRUCTS ACCESS TO AND FROM ANY LOTS' DRIVEWAYS.

LEGEND

ø PROPOSED WI-FI POLE

CALL BEFORE YOU DIG!



*PARTICIPANTS REQUEST
 48 HOURS NOTICE
 BEFORE YOU DIG,
 DRILL, OR BLAST -
 STOP AND CALL
 CONSTRUCTION*

Know what's below.
 Call before you dig.

811

*THE LONE STAR NOTIFICATION COMPANY
 AT 1-800-669-8344*

DESIGN INFORMATION

Job No.	1522.001
Prep. Date	NOVEMBER 25, 2020
Designed/Drawn	J. d' Z.
Checked	CARLOS GARZA, P.E.
Approved	CARLOS GARZA, P.E.

PLAN SCALE: AS SHOWN

AEC ENGINEERING, LLC.
*Agricultural * Environmental * Civil*

A TEXAS REGISTERED ENGINEERING FIRM F-9688

P.O. BOX 480 EDINBURG, TEXAS 78540
 PH #: 956 - 380 - 6558
 FAX #: 956 - 380 - 6110
 www.aecengineering.net

83

60

20.00' DRAINAGE SWALE EASEMENT

20.00' DRAINAGE SWALE EASEMENT

82

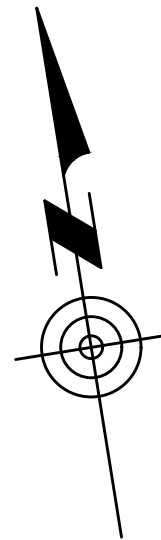
61

SAGO PALM DR.
 (50.00' R.O.W.)

HIDALGO COUNTY WI-FI PROJECT

WI-FI POLE No. 29
 SUBDIVISION: PUEBLO DE PALMAS PHASE 2,
 RECORDED IN VOLUME 37, PAGES 70-71,
 HIDALGO COUNTY, MAP RECORDS.

POLE SHALL BE INSTALLED OFF OF THE COMMON CORNER
 OF LOTS 79 AND 80, ON THE WEST SIDE AND WITHIN
 THE RIGHT-OF-WAY OF SAGO PALM DR.
 (AS INDICATED HEREIN).



BEARING BASIS AS PER:
 PUEBLO DE PALMAS PHASE 2
 REC. IN VOL. 37, PAGES 70-71, H.C.M.R.

SCALE: 1" = 20'

NOTES TO POLE INSTALLER:

POLE INSTALLER SHALL CALL THE "TEXAS ONE CALL SYSTEM" PRIOR TO DRILLING POLE LOCATION.

AVOID POLE(S) INSTALLATION WHERE EVIDENCE OF ANY EXISTING WATER LINE, WATER SERVICE, WATER METER, SANITARY SEWER MANHOLE, ELECTRICAL MANHOLE, ETC., ARE IN CONFLICT WITH SAID POLE'S INSTALLATION LOCATION.

AVOID INSTALLATION WHERE POLE'S LOCATION OBSTRUCTS ACCESS TO AND FROM ANY LOTS' DRIVEWAYS.

CALL BEFORE YOU DIG!

Know what's below.
 Call before you dig. **811**

PARTICIPANTS REQUEST 48 HOURS NOTICE BEFORE YOU DIG, DRILL, OR BLAST - STOP AND CALL CONSTRUCTION

THE LONE STAR NOTIFICATION COMPANY
 AT 1-800-669-8344

LEGEND
∅ PROPOSED WI-FI POLE

AEC ENGINEERING, LLC.
*Agricultural * Environmental * Civil*
 A TEXAS REGISTERED ENGINEERING FIRM F-9688

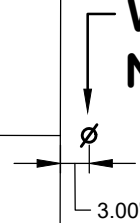
P.O. BOX 480 EDINBURG, TEXAS 78540
 PH #: 956 - 380 - 6558
 FAX #: 956 - 380 - 6110
 www.aecengineering.net

DESIGN INFORMATION	
Job No.	1522.001
Prep. Date	NOVEMBER 25, 2020
Designed/Drawn	J. d' Z.
Checked	CARLOS GARZA, P.E.
Approved	CARLOS GARZA, P.E.
PLAN SCALE: AS SHOWN	

80

63

**PROPOSED
 WI-FI POLE
 No. 29**



SAGO PALM DR.
 (50.00' R.O.W.)

79


64

HIDALGO COUNTY WI-FI PROJECT

WI-FI POLE No. 30

SUBDIVISION: PUEBLO DE PALMAS PHASE 3,
RECORDED IN VOLUME 38, PAGE 146,
HIDALGO COUNTY, MAP RECORDS.

POLE SHALL BE INSTALLED OFF OF THE COMMON CORNER
OF LOTS 238 AND 239, ON THE WEST SIDE AND WITHIN
THE RIGHT-OF-WAY OF SAGO PALM DR.
(AS INDICATED HEREIN).



BEARING BASIS AS PER:
PUEBLO DE PALMAS PHASE 3
H.C.M.R.
REC. IN VOL. 38, PAGES 146,

SCALE: 1"=20'

NOTES TO POLE INSTALLER:

POLE INSTALLER SHALL CALL THE "TEXAS ONE CALL SYSTEM" PRIOR TO DRILLING POLE LOCATION.

AVOID POLE(S) INSTALLATION WHERE EVIDENCE OF ANY EXISTING WATER LINE, WATER SERVICE, WATER METER, SANITARY SEWER MANHOLE, ELECTRICAL MANHOLE, ETC., ARE IN CONFLICT WITH SAID POLE'S INSTALLATION LOCATION.

AVOID INSTALLATION WHERE POLE'S LOCATION OBSTRUCTS ACCESS TO AND FROM ANY LOTS' DRIVEWAYS.

LEGEND

∅ PROPOSED WI-FI POLE

CALL BEFORE YOU DIG!



PARTICIPANTS REQUEST
48 HOURS NOTICE
BEFORE YOU DIG,
DRILL, OR BLAST -
STOP AND CALL
CONSTRUCTION

Know what's below.
Call before you dig.

811

THE LONE STAR NOTIFICATION COMPANY
AT 1-800-669-8344

238

253

PROPOSED
WI-FI POLE
No. 30



15.00' UTILITY
EASEMENT

SAGO PALM DR.
(50.00' R.O.W.)

15.00' UTILITY
EASEMENT

239

252

AEC ENGINEERING, LLC.
*Agricultural * Environmental * Civil*

A TEXAS REGISTERED ENGINEERING FIRM F-9688

P.O. BOX 480 EDINBURG, TEXAS 78540

PH #: 956 - 380 - 6558

FAX #: 956 - 380 - 6110

www.aecengineering.net

DESIGN INFORMATION

Job No. 1522.001

Prep. Date NOVEMBER 25, 2020

Designed/Drawn J. d' Z.

Checked CARLOS GARZA, P.E.

Approved CARLOS GARZA, P.E.


PLAN SCALE: AS SHOWN

HIDALGO COUNTY WI-FI PROJECT

WI-FI POLE No. 31

SUBDIVISION: PUEBLO DE PALMAS PHASE 3,
RECORDED IN VOLUME 38, PAGE 146,
HIDALGO COUNTY, MAP RECORDS.

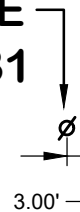
POLE SHALL BE INSTALLED OFF OF THE COMMON CORNER
OF LOTS 248 AND 249, ON THE EAST SIDE AND WITHIN
THE RIGHT-OF-WAY OF SAGO PALM DR.
(AS INDICATED HEREIN).



BEARING BASIS AS PER:
PUEBLO DE PALMAS PHASE 3
H.C.M.R.
REC. IN VOL. 38, PAGES 146,

SCALE: 1"=20'

**PROPOSED
WI-FI POLE
No. 31**



NOTES TO POLE INSTALLER:

POLE INSTALLER SHALL CALL THE "TEXAS ONE CALL SYSTEM" PRIOR TO DRILLING POLE LOCATION.

AVOID POLE(S) INSTALLATION WHERE EVIDENCE OF ANY EXISTING WATER LINE, WATER SERVICE, WATER METER, SANITARY SEWER MANHOLE, ELECTRICAL MANHOLE, ETC., ARE IN CONFLICT WITH SAID POLE'S INSTALLATION LOCATION.

AVOID INSTALLATION WHERE POLE'S LOCATION OBSTRUCTS ACCESS TO AND FROM ANY LOTS' DRIVEWAYS.

LEGEND

∅ PROPOSED WI-FI POLE

CALL BEFORE YOU DIG!



*PARTICIPANTS REQUEST
48 HOURS NOTICE
BEFORE YOU DIG,
DRILL, OR BLAST -
STOP AND CALL
CONSTRUCTION*

Know what's below.
Call before you dig.

811

*THE LONE STAR NOTIFICATION COMPANY
AT 1-800-669-8344*

242

249

15.00' UTILITY
EASEMENT

15.00' UTILITY
EASEMENT

**SAGO PALM DR.
(50.00' R.O.W.)**

243

248

AEC ENGINEERING, LLC.
*Agricultural * Environmental * Civil*

A TEXAS REGISTERED ENGINEERING FIRM F-9688

P.O. BOX 480 EDINBURG, TEXAS 78540

PH #: 956 - 380 - 6558

FAX #: 956 - 380 - 6110

www.aecengineering.net

DESIGN INFORMATION

Job No. 1522.001

Prep. Date NOVEMBER 25, 2020

Designed/Drawn J. d' Z.

Checked CARLOS GARZA, P.E.

Approved CARLOS GARZA, P.E.

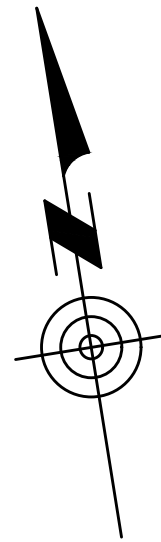
PLAN SCALE: AS SHOWN

HIDALGO COUNTY WI-FI PROJECT

WI-FI POLE No. 32

SUBDIVISION: PUEBLO DE PALMAS PHASE 3,
RECORDED IN VOLUME 38, PAGE 146,
HIDALGO COUNTY, MAP RECORDS.

POLE SHALL BE INSTALLED OFF OF THE COMMON CORNER
OF LOTS 244 AND 245, ON THE WEST SIDE AND WITHIN
THE RIGHT-OF-WAY OF SAGO PALM DR.
(AS INDICATED HEREIN).



BEARING BASIS AS PER:
PUEBLO DE PALMAS PHASE 3
H.C.M.R.
REC. IN VOL. 38, PAGES 146,

SCALE: 1"=20'

NOTES TO POLE INSTALLER:

POLE INSTALLER SHALL CALL THE "TEXAS ONE CALL SYSTEM" PRIOR TO DRILLING POLE LOCATION.

AVOID POLE(S) INSTALLATION WHERE EVIDENCE OF ANY EXISTING WATER LINE, WATER SERVICE, WATER METER, SANITARY SEWER MANHOLE, ELECTRICAL MANHOLE, ETC., ARE IN CONFLICT WITH SAID POLE'S INSTALLATION LOCATION.

AVOID INSTALLATION WHERE POLE'S LOCATION OBSTRUCTS ACCESS TO AND FROM ANY LOTS' DRIVEWAYS.

LEGEND

∅ PROPOSED WI-FI POLE

AEC ENGINEERING, LLC.
*Agricultural * Environmental * Civil*

A TEXAS REGISTERED ENGINEERING FIRM F-9688

P.O. BOX 480 EDINBURG, TEXAS 78540

PH #: 956 - 380 - 6558

FAX #: 956 - 380 - 6110

www.aecengineering.net

CALL BEFORE YOU DIG!



PARTICIPANTS REQUEST
48 HOURS NOTICE
BEFORE YOU DIG,
DRILL, OR BLAST -
STOP AND CALL
CONSTRUCTION

Know what's below.
Call before you dig.

811

THE LONE STAR NOTIFICATION COMPANY
AT 1-800-669-8344

DESIGN INFORMATION

Job No. 1522.001

Prep. Date NOVEMBER 25, 2020

Designed/Drawn J. d' Z.

Checked CARLOS GARZA, P.E.

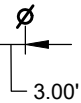
Approved CARLOS GARZA, P.E.

PLAN SCALE: AS SHOWN

244

247

PROPOSED
WI-FI POLE
No. 32



15.00' UTILITY
EASEMENT

15.00' UTILITY
EASEMENT

SAGO PALM DR.
(50.00' R.O.W.)

245

246


HIDALGO COUNTY WI-FI PROJECT

WI-FI POLE No. 16

SUBDIVISION: PUEBLO DE PALMAS PHASE 7,
RECORDED IN VOLUME 54, PAGES 134-137,
HIDALGO COUNTY, MAP RECORDS.

POLE SHALL BE INSTALLED AT THE NORTHEAST CORNER
OF LOT 569, ON THE WEST SIDE AND WITHIN THE
RIGHT-OF-WAY OF COCONUT PALM DR.
(AS INDICATED HEREIN).

HIDALGO COUNTY DRAINAGE DISTRICT No. 1 DRAINAGE R.O.W.
(150.00' R.O.W.)



SCALE: 1" = 20'

**PROPOSED
WI-FI POLE
No. 16**

SOUTH LINE HIDALGO COUNTY
DRAINAGE DISTRICT
No. 1 DRAINAGE R.O.W.

NORTH LINE OF PUEBLO DE
PALMAS PHASE 7

3.00'

**COCONUT PALM DR.
(50.00' R.O.W.)**

569

568

15.00' UTILITY
EASEMENT

15.00' UTILITY
EASEMENT

NOTES TO POLE INSTALLER:

POLE INSTALLER SHALL CALL THE "TEXAS ONE CALL SYSTEM" PRIOR TO DRILLING POLE LOCATION.

AVOID POLE(S) INSTALLATION WHERE EVIDENCE OF ANY EXISTING WATER LINE, WATER SERVICE, WATER METER, SANITARY SEWER MANHOLE, ELECTRICAL MANHOLE, ETC., ARE IN CONFLICT WITH SAID POLE'S INSTALLATION LOCATION.

AVOID INSTALLATION WHERE POLE'S LOCATION OBSTRUCTS ACCESS TO AND FROM ANY LOTS' DRIVEWAYS.

CALL BEFORE YOU DIG!



*PARTICIPANTS REQUEST
48 HOURS NOTICE
BEFORE YOU DIG,
DRILL, OR BLAST -
STOP AND CALL
CONSTRUCTION*

Know what's below.
Call before you dig.

811

*THE LONE STAR NOTIFICATION COMPANY
AT 1-800-669-8344*

LEGEND

∅ PROPOSED WI-FI POLE

AEC ENGINEERING, LLC.
*Agricultural * Environmental * Civil*

A TEXAS REGISTERED ENGINEERING FIRM F-9688

P.O. BOX 480 EDINBURG, TEXAS 78540

PH #: 956 - 380 - 6558

FAX #: 956 - 380 - 6110

www.aecengineering.net

DESIGN INFORMATION

Job No. 1522.001

Prep. Date DECEMBER 1, 2020

Designed/Drawn J. d' Z.

Checked CARLOS GARZA, P.E.

Approved CARLOS GARZA, P.E.

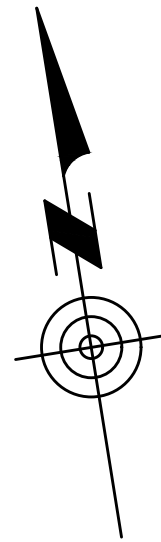
PLAN SCALE: AS SHOWN

HIDALGO COUNTY WI-FI PROJECT

WI-FI POLE No. 33

SUBDIVISION: PUEBLO DE PALMAS PHASE 5,
RECORDED IN VOLUME 42, PAGE 21,
HIDALGO COUNTY, MAP RECORDS.

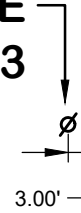
POLE SHALL BE INSTALLED OFF OF THE COMMON CORNER
OF LOTS 422 AND 423, ON THE EAST SIDE AND WITHIN
THE RIGHT-OF-WAY OF SAGO PALM DR.
(AS INDICATED HEREIN).



BEARING BASIS AS PER:
PUEBLO DE PALMAS PHASE 5
REC. IN VOL. 42, PAGE 21, H.C.M.R.

SCALE: 1"=20'

**PROPOSED
WI-FI POLE
No. 33**



NOTES TO POLE INSTALLER:

POLE INSTALLER SHALL CALL THE "TEXAS ONE CALL SYSTEM" PRIOR TO DRILLING POLE LOCATION.

AVOID POLE(S) INSTALLATION WHERE EVIDENCE OF ANY EXISTING WATER LINE, WATER SERVICE, WATER METER, SANITARY SEWER MANHOLE, ELECTRICAL MANHOLE, ETC., ARE IN CONFLICT WITH SAID POLE'S INSTALLATION LOCATION.

AVOID INSTALLATION WHERE POLE'S LOCATION OBSTRUCTS ACCESS TO AND FROM ANY LOTS' DRIVEWAYS.

LEGEND

∅ PROPOSED WI-FI POLE

CALL BEFORE YOU DIG!



*PARTICIPANTS REQUEST
48 HOURS NOTICE
BEFORE YOU DIG,
DRILL, OR BLAST -
STOP AND CALL
CONSTRUCTION*

Know what's below.
Call before you dig.

811

*THE LONE STAR NOTIFICATION COMPANY
AT 1-800-669-8344*

15.00' UTILITY
EASEMENT

**SAGO PALM DR.
(50.00' R.O.W.)**

15.00' UTILITY
EASEMENT

443

422

442

423

AEC ENGINEERING, LLC.
*Agricultural * Environmental * Civil*

A TEXAS REGISTERED ENGINEERING FIRM F-9688

P.O. BOX 480 EDINBURG, TEXAS 78540

PH #: 956 - 380 - 6558

FAX #: 956 - 380 - 6110

www.aecengineering.net

DESIGN INFORMATION

Job No. 1522.001

Prep. Date DECEMBER 1, 2020

Designed/Drawn J. d' Z.

Checked CARLOS GARZA, P.E.

Approved CARLOS GARZA, P.E.

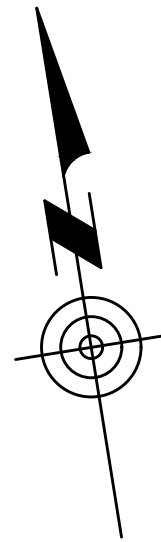
PLAN SCALE: AS SHOWN

HIDALGO COUNTY WI-FI PROJECT

WI-FI POLE No. 34

SUBDIVISION: PUEBLO DE PALMAS PHASE 5,
RECORDED IN VOLUME 42, PAGE 21,
HIDALGO COUNTY, MAP RECORDS.

POLE SHALL BE INSTALLED OFF OF THE COMMON CORNER
OF LOTS 438 AND 439, ON THE WEST SIDE AND WITHIN
THE RIGHT-OF-WAY OF SAGO PALM DR.
(AS INDICATED HEREIN).



BEARING BASIS AS PER:
PUEBLO DE PALMAS PHASE 5
REC. IN VOL. 42, PAGE 21, H.C.M.R.

SCALE: 1"=20'

NOTES TO POLE INSTALLER:

POLE INSTALLER SHALL CALL THE "TEXAS ONE CALL SYSTEM" PRIOR TO DRILLING POLE LOCATION.

AVOID POLE(S) INSTALLATION WHERE EVIDENCE OF ANY EXISTING WATER LINE, WATER SERVICE, WATER METER, SANITARY SEWER MANHOLE, ELECTRICAL MANHOLE, ETC., ARE IN CONFLICT WITH SAID POLE'S INSTALLATION LOCATION.

AVOID INSTALLATION WHERE POLE'S LOCATION OBSTRUCTS ACCESS TO AND FROM ANY LOTS' DRIVEWAYS.

LEGEND

∅ PROPOSED WI-FI POLE

AEC ENGINEERING, LLC.
*Agricultural * Environmental * Civil*

A TEXAS REGISTERED ENGINEERING FIRM F-9688

P.O. BOX 480 EDINBURG, TEXAS 78540

PH #: 956 - 380 - 6558

FAX #: 956 - 380 - 6110

www.aecengineering.net

CALL BEFORE YOU DIG!



*PARTICIPANTS REQUEST
48 HOURS NOTICE
BEFORE YOU DIG,
DRILL, OR BLAST -
STOP AND CALL
CONSTRUCTION*

Know what's below.
Call before you dig.

811

*THE LONE STAR NOTIFICATION COMPANY
AT 1-800-669-8344*

DESIGN INFORMATION

Job No. 1522.001

Prep. Date DECEMBER 1, 2020

Designed/Drawn J. d' Z.

Checked CARLOS GARZA, P.E.

Approved CARLOS GARZA, P.E.

PLAN SCALE: AS SHOWN

439

426

**PROPOSED
WI-FI POLE
No. 34**



15.00' UTILITY
EASEMENT

**SAGO PALM DR.
(50.00' R.O.W.)**

15.00' UTILITY
EASEMENT

438


427

HIDALGO COUNTY WI-FI PROJECT

WI-FI POLE No. 35

SUBDIVISION: PUEBLO DE PALMAS PHASE 5,
RECORDED IN VOLUME 42, PAGE 21,
HIDALGO COUNTY, MAP RECORDS.

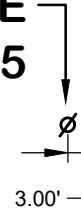
POLE SHALL BE INSTALLED OFF OF THE COMMON CORNER
OF LOTS 428 AND 429, ON THE EAST SIDE AND WITHIN
THE RIGHT-OF-WAY OF SAGO PALM DR.
(AS INDICATED HEREIN).



BEARING BASIS AS PER:
PUEBLO DE PALMAS PHASE 5
REC. IN VOL. 42, PAGE 21, H.C.M.R.

SCALE: 1"=20'

**PROPOSED
WI-FI POLE
No. 35**



NOTES TO POLE INSTALLER:

POLE INSTALLER SHALL CALL THE "TEXAS ONE CALL SYSTEM" PRIOR TO DRILLING POLE LOCATION.

AVOID POLE(S) INSTALLATION WHERE EVIDENCE OF ANY EXISTING WATER LINE, WATER SERVICE, WATER METER, SANITARY SEWER MANHOLE, ELECTRICAL MANHOLE, ETC., ARE IN CONFLICT WITH SAID POLE'S INSTALLATION LOCATION.

AVOID INSTALLATION WHERE POLE'S LOCATION OBSTRUCTS ACCESS TO AND FROM ANY LOTS' DRIVEWAYS.

LEGEND

ø PROPOSED WI-FI POLE

AEC ENGINEERING, LLC.
*Agricultural * Environmental * Civil*

A TEXAS REGISTERED ENGINEERING FIRM F-9688

P.O. BOX 480 EDINBURG, TEXAS 78540
PH #: 956 - 380 - 6558
FAX #: 956 - 380 - 6110
www.aecengineering.net

CALL BEFORE YOU DIG!



*PARTICIPANTS REQUEST
48 HOURS NOTICE
BEFORE YOU DIG,
DRILL, OR BLAST -
STOP AND CALL
CONSTRUCTION*

Know what's below.
Call before you dig.

811

*THE LONE STAR NOTIFICATION COMPANY
AT 1-800-669-8344*

DESIGN INFORMATION

Job No.	1522.001
Prep. Date	DECEMBER 1, 2020
Designed/Drawn	J. d' Z.
Checked	CARLOS GARZA, P.E.
Approved	CARLOS GARZA, P.E.

PLAN SCALE: AS SHOWN

437

428

15.00' UTILITY
EASEMENT

**SAGO PALM DR.
(50.00' R.O.W.)**

15.00' UTILITY
EASEMENT

436

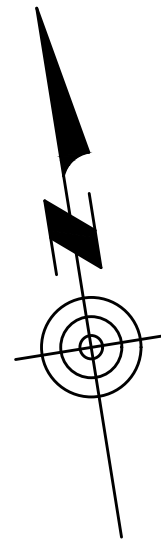
429

HIDALGO COUNTY WI-FI PROJECT

WI-FI POLE No. 36

SUBDIVISION: PUEBLO DE PALMAS PHASE 5,
RECORDED IN VOLUME 42, PAGE 21,
HIDALGO COUNTY, MAP RECORDS.

POLE SHALL BE INSTALLED OFF OF THE COMMON CORNER
OF LOTS 433 AND 434, ON THE WEST SIDE AND WITHIN
THE RIGHT-OF-WAY OF SAGO PALM DR.
(AS INDICATED HEREIN).



BEARING BASIS AS PER:
PUEBLO DE PALMAS PHASE 5
REC. IN VOL. 42, PAGE 21, H.C.M.R.

SCALE: 1"=20'

NOTES TO POLE INSTALLER:

POLE INSTALLER SHALL CALL THE "TEXAS ONE CALL SYSTEM" PRIOR TO DRILLING POLE LOCATION.

AVOID POLE(S) INSTALLATION WHERE EVIDENCE OF ANY EXISTING WATER LINE, WATER SERVICE, WATER METER, SANITARY SEWER MANHOLE, ELECTRICAL MANHOLE, ETC., ARE IN CONFLICT WITH SAID POLE'S INSTALLATION LOCATION.

AVOID INSTALLATION WHERE POLE'S LOCATION OBSTRUCTS ACCESS TO AND FROM ANY LOTS' DRIVEWAYS.

LEGEND

∅ PROPOSED WI-FI POLE

AEC ENGINEERING, LLC.
*Agricultural * Environmental * Civil*

A TEXAS REGISTERED ENGINEERING FIRM F-9688

P.O. BOX 480 EDINBURG, TEXAS 78540

PH #: 956 - 380 - 6558

FAX #: 956 - 380 - 6110

www.aecengineering.net

DESIGN INFORMATION

Job No. 1522.001

Prep. Date DECEMBER 1, 2020

Designed/Drawn J. d' Z.

Checked CARLOS GARZA, P.E.

Approved CARLOS GARZA, P.E.

PLAN SCALE: AS SHOWN

CALL BEFORE YOU DIG!



PARTICIPANTS REQUEST
48 HOURS NOTICE
BEFORE YOU DIG,
DRILL, OR BLAST -
STOP AND CALL
CONSTRUCTION

Know what's below.
Call before you dig.

811

THE LONE STAR NOTIFICATION COMPANY
AT 1-800-669-8344

434

431

PROPOSED
WI-FI POLE
No. 36



15.00' UTILITY
EASEMENT

SAGO PALM DR.
(50.00' R.O.W.)

15.00' UTILITY
EASEMENT

433

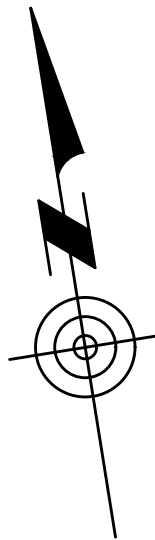
432

HIDALGO COUNTY WI-FI PROJECT

WI-FI POLE No. 30

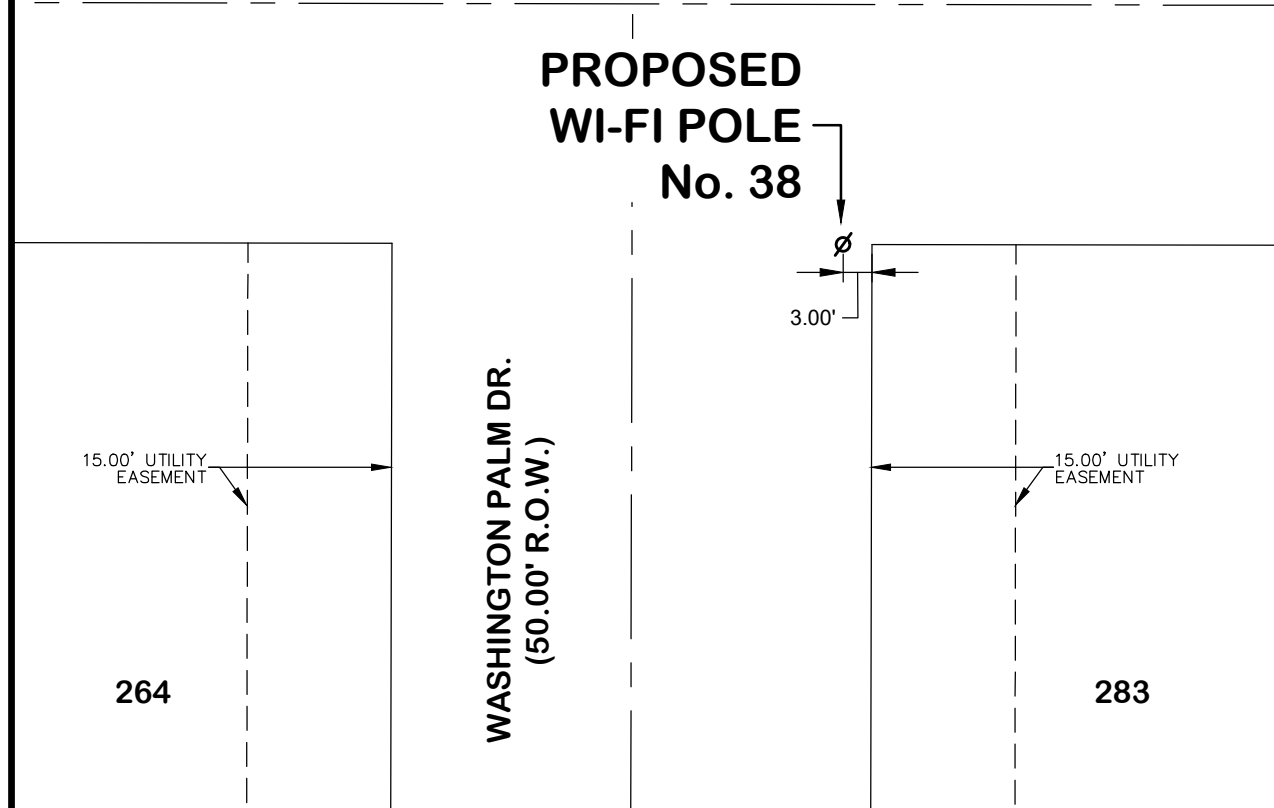
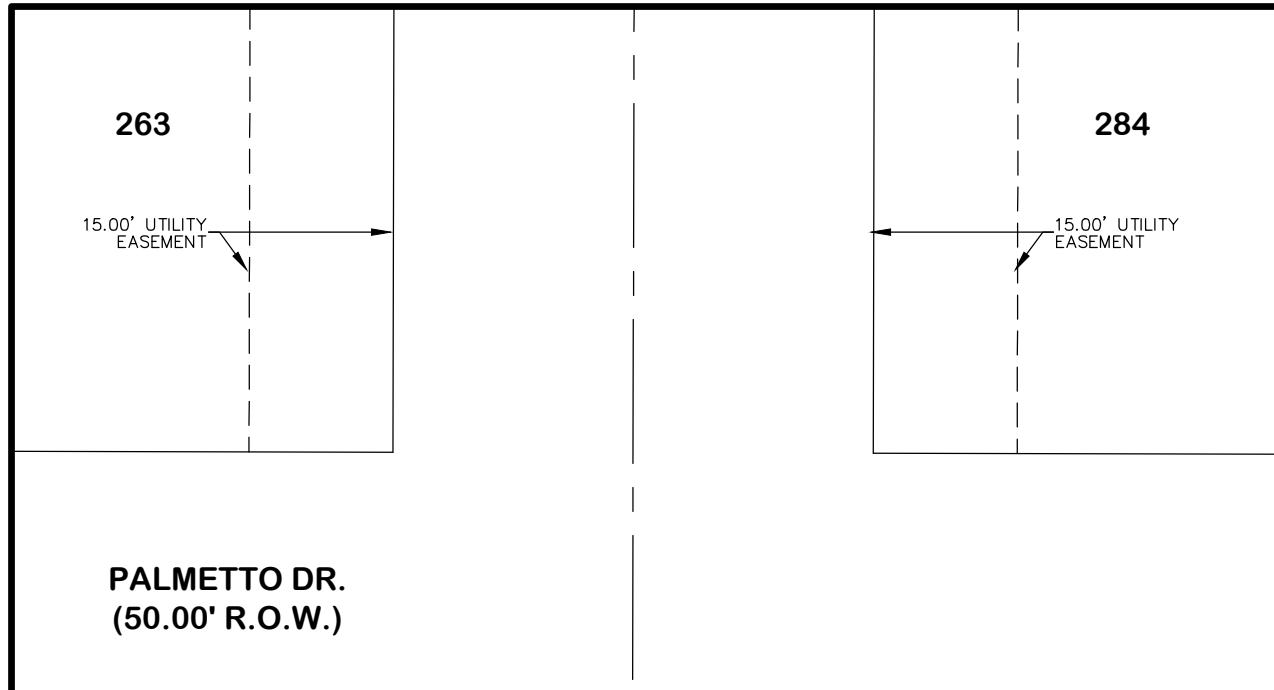
SUBDIVISION: PUEBLO DE PALMAS PHASE 4,
RECORDED IN VOLUME 39, PAGE 79,
HIDALGO COUNTY, MAP RECORDS.

POLE SHALL BE INSTALLED AT THE NORTHWEST CORNER
OF LOT 283, WITHIN THE RIGHT-OF-WAY AND AT THE
SOUTHEAST CORNER OF THE INTERSECTION OF
WASHINGTON PALM DR. AND PALMETTO DR.
(AS INDICATED HEREIN).



BEARING BASIS AS PER:
PUEBLO DE PALMAS PHASE 4
REC. IN VOL. 39, PAGES 79, H.C.M.R.

SCALE: 1"=20'



NOTES TO POLE INSTALLER:

POLE INSTALLER SHALL CALL THE "TEXAS ONE CALL SYSTEM" PRIOR TO DRILLING POLE LOCATION.

AVOID POLE(S) INSTALLATION WHERE EVIDENCE OF ANY EXISTING WATER LINE, WATER SERVICE, WATER METER, SANITARY SEWER MANHOLE, ELECTRICAL MANHOLE, ETC., ARE IN CONFLICT WITH SAID POLE'S INSTALLATION LOCATION.

AVOID INSTALLATION WHERE POLE'S LOCATION OBSTRUCTS ACCESS TO AND FROM ANY LOTS' DRIVEWAYS.

LEGEND

∅ PROPOSED WI-FI POLE

AEC ENGINEERING, LLC.
*Agricultural * Environmental * Civil*

A TEXAS REGISTERED ENGINEERING FIRM F-9688

P.O. BOX 480 EDINBURG, TEXAS 78540
PH #: 956 - 380 - 6558
FAX #: 956 - 380 - 6110
www.aecengineering.net

CALL BEFORE YOU DIG!



*PARTICIPANTS REQUEST
48 HOURS NOTICE
BEFORE YOU DIG,
DRILL, OR BLAST -
STOP AND CALL
CONSTRUCTION*

Know what's below.
Call before you dig.

811

*THE LONE STAR NOTIFICATION COMPANY
AT 1-800-669-8344*

DESIGN INFORMATION

Job No.	1522.001
Prep. Date	DECEMBER 1, 2020
Designed/Drawn	J. d' Z.
Checked	CARLOS GARZA, P.E.
Approved	CARLOS GARZA, P.E.

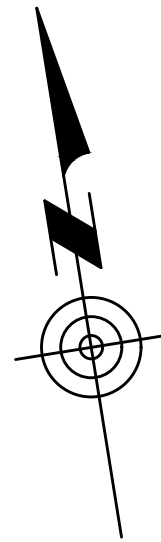
PLAN SCALE: AS SHOWN

HIDALGO COUNTY WI-FI PROJECT

WI-FI POLE No. 39

SUBDIVISION: PUEBLO DE PALMAS PHASE 4,
RECORDED IN VOLUME 39, PAGE 79,
HIDALGO COUNTY, MAP RECORDS.

POLE SHALL BE INSTALLED OFF OF THE COMMON CORNER
OF LOTS 266 AND 267, ON THE WEST SIDE AND WITHIN
THE RIGHT-OF-WAY OF WASHINGTON PALM DR.
(AS INDICATED HEREIN).



BEARING BASIS AS PER:
PUEBLO DE PALMAS PHASE 4
REC. IN VOL. 39, PAGES 79, H.C.M.R.

SCALE: 1"=20'

NOTES TO POLE INSTALLER:

POLE INSTALLER SHALL CALL THE "TEXAS ONE CALL SYSTEM" PRIOR TO DRILLING POLE LOCATION.

AVOID POLE(S) INSTALLATION WHERE EVIDENCE OF ANY EXISTING WATER LINE, WATER SERVICE, WATER METER, SANITARY SEWER MANHOLE, ELECTRICAL MANHOLE, ETC., ARE IN CONFLICT WITH SAID POLE'S INSTALLATION LOCATION.

AVOID INSTALLATION WHERE POLE'S LOCATION OBSTRUCTS ACCESS TO AND FROM ANY LOTS' DRIVEWAYS.

LEGEND

∅ PROPOSED WI-FI POLE

AEC ENGINEERING, LLC.
*Agricultural * Environmental * Civil*

A TEXAS REGISTERED ENGINEERING FIRM F-9688

P.O. BOX 480 EDINBURG, TEXAS 78540

PH #: 956 - 380 - 6558

FAX #: 956 - 380 - 6110

www.aecengineering.net

DESIGN INFORMATION

Job No. 1522.001

Prep. Date DECEMBER 1, 2020

Designed/Drawn J. d' Z.

Checked CARLOS GARZA, P.E.

Approved CARLOS GARZA, P.E.

PLAN SCALE: AS SHOWN

CALL BEFORE YOU DIG!



*PARTICIPANTS REQUEST
48 HOURS NOTICE
BEFORE YOU DIG,
DRILL, OR BLAST -
STOP AND CALL
CONSTRUCTION*

Know what's below.
Call before you dig.

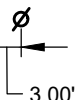
811

*THE LONE STAR NOTIFICATION COMPANY
AT 1-800-669-8344*

266

281

**PROPOSED
WI-FI POLE
No. 39**



15.00' UTILITY
EASEMENT

15.00' UTILITY
EASEMENT

267

280

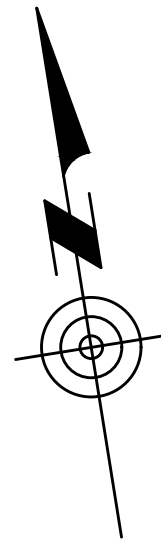
WASHINGTON PALM DR.
(50.00' R.O.W.)

HIDALGO COUNTY WI-FI PROJECT

WI-FI POLE No. 40

SUBDIVISION: PUEBLO DE PALMAS PHASE 4,
RECORDED IN VOLUME 39, PAGE 79,
HIDALGO COUNTY, MAP RECORDS.

POLE SHALL BE INSTALLED OFF OF THE COMMON CORNER
OF LOTS 268 AND 269, ON THE WEST SIDE AND WITHIN
THE RIGHT-OF-WAY OF WASHINGTON PALM DR.
(AS INDICATED HEREIN).



BEARING BASIS AS PER:
PUEBLO DE PALMAS PHASE 4
REC. IN VOL. 39, PAGES 79, H.C.M.R.

SCALE: 1"=20'

NOTES TO POLE INSTALLER:

POLE INSTALLER SHALL CALL THE "TEXAS ONE CALL SYSTEM" PRIOR TO DRILLING POLE LOCATION.

AVOID POLE(S) INSTALLATION WHERE EVIDENCE OF ANY EXISTING WATER LINE, WATER SERVICE, WATER METER, SANITARY SEWER MANHOLE, ELECTRICAL MANHOLE, ETC., ARE IN CONFLICT WITH SAID POLE'S INSTALLATION LOCATION.

AVOID INSTALLATION WHERE POLE'S LOCATION OBSTRUCTS ACCESS TO AND FROM ANY LOTS' DRIVEWAYS.

**PROPOSED
WI-FI POLE
No. 40**



15.00' UTILITY
EASEMENT

15.00' UTILITY
EASEMENT

WASHINGTON PALM DR.
(50.00' R.O.W.)

268

279

269

278

CALL BEFORE YOU DIG!



*PARTICIPANTS REQUEST
48 HOURS NOTICE
BEFORE YOU DIG,
DRILL, OR BLAST -
STOP AND CALL
CONSTRUCTION*

Know what's below.
Call before you dig.

811

*THE LONE STAR NOTIFICATION COMPANY
AT 1-800-669-8344*

LEGEND

ø PROPOSED WI-FI POLE

AEC ENGINEERING, LLC.
*Agricultural * Environmental * Civil*

A TEXAS REGISTERED ENGINEERING FIRM F-9688

P.O. BOX 480 EDINBURG, TEXAS 78540
PH #: 956 - 380 - 6558
FAX #: 956 - 380 - 6110
www.aecengineering.net

DESIGN INFORMATION

Job No.	1522.001
Prep. Date	DECEMBER 1, 2020
Designed/Drawn	J. d' Z.
Checked	CARLOS GARZA, P.E.
Approved	CARLOS GARZA, P.E.

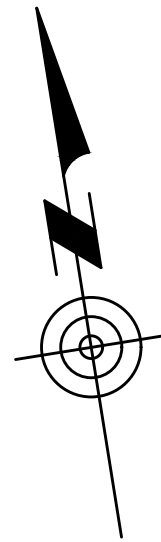
PLAN SCALE: AS SHOWN

HIDALGO COUNTY WI-FI PROJECT

WI-FI POLE No. 41

SUBDIVISION: PUEBLO DE PALMAS PHASE 4,
RECORDED IN VOLUME 39, PAGE 79,
HIDALGO COUNTY, MAP RECORDS.

POLE SHALL BE INSTALLED OFF OF THE COMMON CORNER
OF LOTS 272 AND 273, ON THE WEST SIDE AND WITHIN
THE RIGHT-OF-WAY OF WASHINGTON PALM DR.
(AS INDICATED HEREIN).



BEARING BASIS AS PER:
PUEBLO DE PALMAS PHASE 4
REC. IN VOL. 39, PAGES 79, H.C.M.R.

SCALE: 1"=20'

NOTES TO POLE INSTALLER:

POLE INSTALLER SHALL CALL THE "TEXAS ONE CALL SYSTEM" PRIOR TO DRILLING POLE LOCATION.

AVOID POLE(S) INSTALLATION WHERE EVIDENCE OF ANY EXISTING WATER LINE, WATER SERVICE, WATER METER, SANITARY SEWER MANHOLE, ELECTRICAL MANHOLE, ETC., ARE IN CONFLICT WITH SAID POLE'S INSTALLATION LOCATION.

AVOID INSTALLATION WHERE POLE'S LOCATION OBSTRUCTS ACCESS TO AND FROM ANY LOTS' DRIVEWAYS.

LEGEND

∅ PROPOSED WI-FI POLE

AEC ENGINEERING, LLC.
*Agricultural * Environmental * Civil*

A TEXAS REGISTERED ENGINEERING FIRM F-9688

P.O. BOX 480 EDINBURG, TEXAS 78540

PH #: 956 - 380 - 6558

FAX #: 956 - 380 - 6110

www.aecengineering.net

DESIGN INFORMATION

Job No. 1522.001

Prep. Date DECEMBER 1, 2020

Designed/Drawn J. d' Z.

Checked CARLOS GARZA, P.E.

Approved CARLOS GARZA, P.E.

PLAN SCALE: AS SHOWN

CALL BEFORE YOU DIG!



*PARTICIPANTS REQUEST
48 HOURS NOTICE
BEFORE YOU DIG,
DRILL, OR BLAST -
STOP AND CALL
CONSTRUCTION*

Know what's below.
Call before you dig.

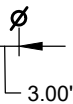
811

*THE LONE STAR NOTIFICATION COMPANY
AT 1-800-669-8344*

272

275

**PROPOSED
WI-FI POLE
No. 41**



15.00' UTILITY
EASEMENT

15.00' UTILITY
EASEMENT

273

274


**WASHINGTON PALM DR.
(50.00' R.O.W.)**

HIDALGO COUNTY WI-FI PROJECT

WI-FI POLE No. 42

SUBDIVISION: PUEBLO DE PALMAS PHASE 5,
RECORDED IN VOLUME 42, PAGE 21,
HIDALGO COUNTY, MAP RECORDS.

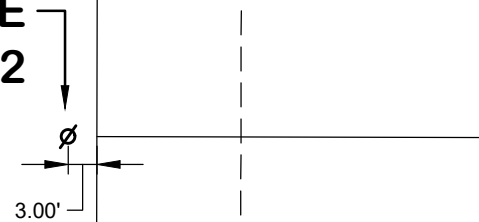
POLE SHALL BE INSTALLED OFF OF THE COMMON CORNER
OF LOTS 400 AND 401, ON THE EAST SIDE AND WITHIN
THE RIGHT-OF-WAY OF WASHINGTON PALM DR.
(AS INDICATED HEREIN).



BEARING BASIS AS PER:
PUEBLO DE PALMAS PHASE 5
REC. IN VOL. 42, PAGE 21, H.C.M.R.

SCALE: 1"=20'

**PROPOSED
WI-FI POLE
No. 42**



NOTES TO POLE INSTALLER:

POLE INSTALLER SHALL CALL THE "TEXAS ONE CALL SYSTEM" PRIOR TO DRILLING POLE LOCATION.

AVOID POLE(S) INSTALLATION WHERE EVIDENCE OF ANY EXISTING WATER LINE, WATER SERVICE, WATER METER, SANITARY SEWER MANHOLE, ELECTRICAL MANHOLE, ETC., ARE IN CONFLICT WITH SAID POLE'S INSTALLATION LOCATION.

AVOID INSTALLATION WHERE POLE'S LOCATION OBSTRUCTS ACCESS TO AND FROM ANY LOTS' DRIVEWAYS.

LEGEND

∅ PROPOSED WI-FI POLE

AEC ENGINEERING, LLC.
*Agricultural * Environmental * Civil*

A TEXAS REGISTERED ENGINEERING FIRM F-9688

P.O. BOX 480 EDINBURG, TEXAS 78540
PH #: 956 - 380 - 6558
FAX #: 956 - 380 - 6110
www.aecengineering.net

CALL BEFORE YOU DIG!



*PARTICIPANTS REQUEST
48 HOURS NOTICE
BEFORE YOU DIG,
DRILL, OR BLAST -
STOP AND CALL
CONSTRUCTION*

Know what's below.
Call before you dig.

811

*THE LONE STAR NOTIFICATION COMPANY
AT 1-800-669-8344*

DESIGN INFORMATION

Job No.	1522.001
Prep. Date	DECEMBER 1, 2020
Designed/Drawn	J. d' Z.
Checked	CARLOS GARZA, P.E.
Approved	CARLOS GARZA, P.E.

PLAN SCALE: AS SHOWN

421

400

15.00' UTILITY
EASEMENT

15.00' UTILITY
EASEMENT

420

401

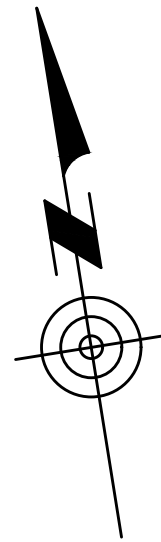
WASHINGTON PALM DR.
(50.00' R.O.W.)

HIDALGO COUNTY WI-FI PROJECT

WI-FI POLE No. 43

SUBDIVISION: PUEBLO DE PALMAS PHASE 5,
RECORDED IN VOLUME 42, PAGE 21,
HIDALGO COUNTY, MAP RECORDS.

POLE SHALL BE INSTALLED OFF OF THE COMMON CORNER
OF LOTS 416 AND 417, ON THE WEST SIDE AND WITHIN
THE RIGHT-OF-WAY OF WASHINGTON PALM DR.
(AS INDICATED HEREIN).



BEARING BASIS AS PER:
PUEBLO DE PALMAS PHASE 5
REC. IN VOL. 42, PAGE 21, H.C.M.R.

SCALE: 1"=20'

NOTES TO POLE INSTALLER:

POLE INSTALLER SHALL CALL THE "TEXAS ONE CALL SYSTEM" PRIOR TO DRILLING POLE LOCATION.

AVOID POLE(S) INSTALLATION WHERE EVIDENCE OF ANY EXISTING WATER LINE, WATER SERVICE, WATER METER, SANITARY SEWER MANHOLE, ELECTRICAL MANHOLE, ETC., ARE IN CONFLICT WITH SAID POLE'S INSTALLATION LOCATION.

AVOID INSTALLATION WHERE POLE'S LOCATION OBSTRUCTS ACCESS TO AND FROM ANY LOTS' DRIVEWAYS.

LEGEND

∅ PROPOSED WI-FI POLE

AEC ENGINEERING, LLC.
*Agricultural * Environmental * Civil*

A TEXAS REGISTERED ENGINEERING FIRM F-9688

P.O. BOX 480 EDINBURG, TEXAS 78540
PH #: 956 - 380 - 6558
FAX #: 956 - 380 - 6110
www.aecengineering.net

CALL BEFORE YOU DIG!



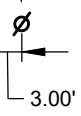
*PARTICIPANTS REQUEST
48 HOURS NOTICE
BEFORE YOU DIG,
DRILL, OR BLAST -
STOP AND CALL
CONSTRUCTION*

Know what's below.
Call before you dig.

811

*THE LONE STAR NOTIFICATION COMPANY
AT 1-800-669-8344*

**PROPOSED
WI-FI POLE
No. 43**



WASHINGTON PALM DR.
(50.00' R.O.W.)

15.00' UTILITY
EASEMENT

15.00' UTILITY
EASEMENT

417

404

416

405

DESIGN INFORMATION

Job No.	1522.001
Prep. Date	DECEMBER 1, 2020
Designed/Drawn	J. d' Z.
Checked	CARLOS GARZA, P.E.
Approved	CARLOS GARZA, P.E.


PLAN SCALE: AS SHOWN

HIDALGO COUNTY WI-FI PROJECT

WI-FI POLE No. 44

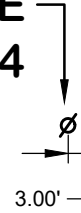
SUBDIVISION: PUEBLO DE PALMAS PHASE 5,
RECORDED IN VOLUME 42, PAGE 21,
HIDALGO COUNTY, MAP RECORDS.

POLE SHALL BE INSTALLED OFF OF THE COMMON CORNER
OF LOTS 406 AND 407, ON THE EAST SIDE AND WITHIN
THE RIGHT-OF-WAY OF WASHINGTON PALM DR.
(AS INDICATED HEREIN).



SCALE: 1"=20'

**PROPOSED
WI-FI POLE
No. 44**



NOTES TO POLE INSTALLER:

POLE INSTALLER SHALL CALL THE "TEXAS ONE CALL SYSTEM" PRIOR TO DRILLING POLE LOCATION.

AVOID POLE(S) INSTALLATION WHERE EVIDENCE OF ANY EXISTING WATER LINE, WATER SERVICE, WATER METER, SANITARY SEWER MANHOLE, ELECTRICAL MANHOLE, ETC., ARE IN CONFLICT WITH SAID POLE'S INSTALLATION LOCATION.

AVOID INSTALLATION WHERE POLE'S LOCATION OBSTRUCTS ACCESS TO AND FROM ANY LOTS' DRIVEWAYS.

LEGEND

∅ PROPOSED WI-FI POLE

CALL BEFORE YOU DIG!



*PARTICIPANTS REQUEST
48 HOURS NOTICE
BEFORE YOU DIG,
DRILL, OR BLAST -
STOP AND CALL
CONSTRUCTION*

Know what's below.
Call before you dig.

811

*THE LONE STAR NOTIFICATION COMPANY
AT 1-800-669-8344*

415

406

15.00' UTILITY
EASEMENT

15.00' UTILITY
EASEMENT

WASHINGTON PALM DR.
(50.00' R.O.W.)

414

407

AEC ENGINEERING, LLC.
*Agricultural * Environmental * Civil*

A TEXAS REGISTERED ENGINEERING FIRM F-9688

P.O. BOX 480 EDINBURG, TEXAS 78540

PH #: 956 - 380 - 6558

FAX #: 956 - 380 - 6110

www.aecengineering.net

DESIGN INFORMATION

Job No. 1522.001

Prep. Date DECEMBER 1, 2020

Designed/Drawn J. d' Z.

Checked CARLOS GARZA, P.E.

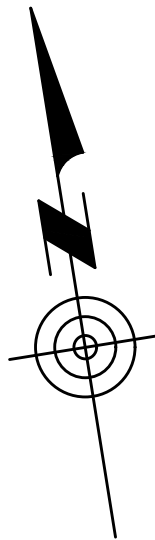
Approved CARLOS GARZA, P.E.

PLAN SCALE: AS SHOWN

HIDALGO COUNTY WI-FI PROJECT

WI-FI POLE No. 45
 SUBDIVISION: PUEBLO DE PALMAS PHASE 5,
 RECORDED IN VOLUME 42, PAGE 21,
 HIDALGO COUNTY, MAP RECORDS.

POLE SHALL BE INSTALLED OFF OF THE COMMON CORNER
 OF LOTS 411 AND 533 (PUEBLO DE PALMAS PHASE 6),
 ON THE WEST SIDE AND WITHIN THE RIGHT-OF-WAY OF
 WASHINGTON PALM DR. (AS INDICATED HEREIN).



BEARING BASIS AS PER:
 PUEBLO DE PALMAS PHASE 5
 REC. IN VOL. 42, PAGE 21, H.C.M.R.

SCALE: 1"=20'

NOTES TO POLE INSTALLER:

POLE INSTALLER SHALL CALL THE "TEXAS ONE CALL SYSTEM" PRIOR TO DRILLING POLE LOCATION.

AVOID POLE(S) INSTALLATION WHERE EVIDENCE OF ANY EXISTING WATER LINE, WATER SERVICE, WATER METER, SANITARY SEWER MANHOLE, ELECTRICAL MANHOLE, ETC., ARE IN CONFLICT WITH SAID POLE'S INSTALLATION LOCATION.

AVOID INSTALLATION WHERE POLE'S LOCATION OBSTRUCTS ACCESS TO AND FROM ANY LOTS' DRIVEWAYS.

LEGEND

∅ PROPOSED WI-FI POLE

AEC ENGINEERING, LLC.
*Agricultural * Environmental * Civil*

A TEXAS REGISTERED ENGINEERING FIRM F-9688

P.O. BOX 480 EDINBURG, TEXAS 78540
 PH #: 956 - 380 - 6558
 FAX #: 956 - 380 - 6110
 www.aecengineering.net

CALL BEFORE YOU DIG!

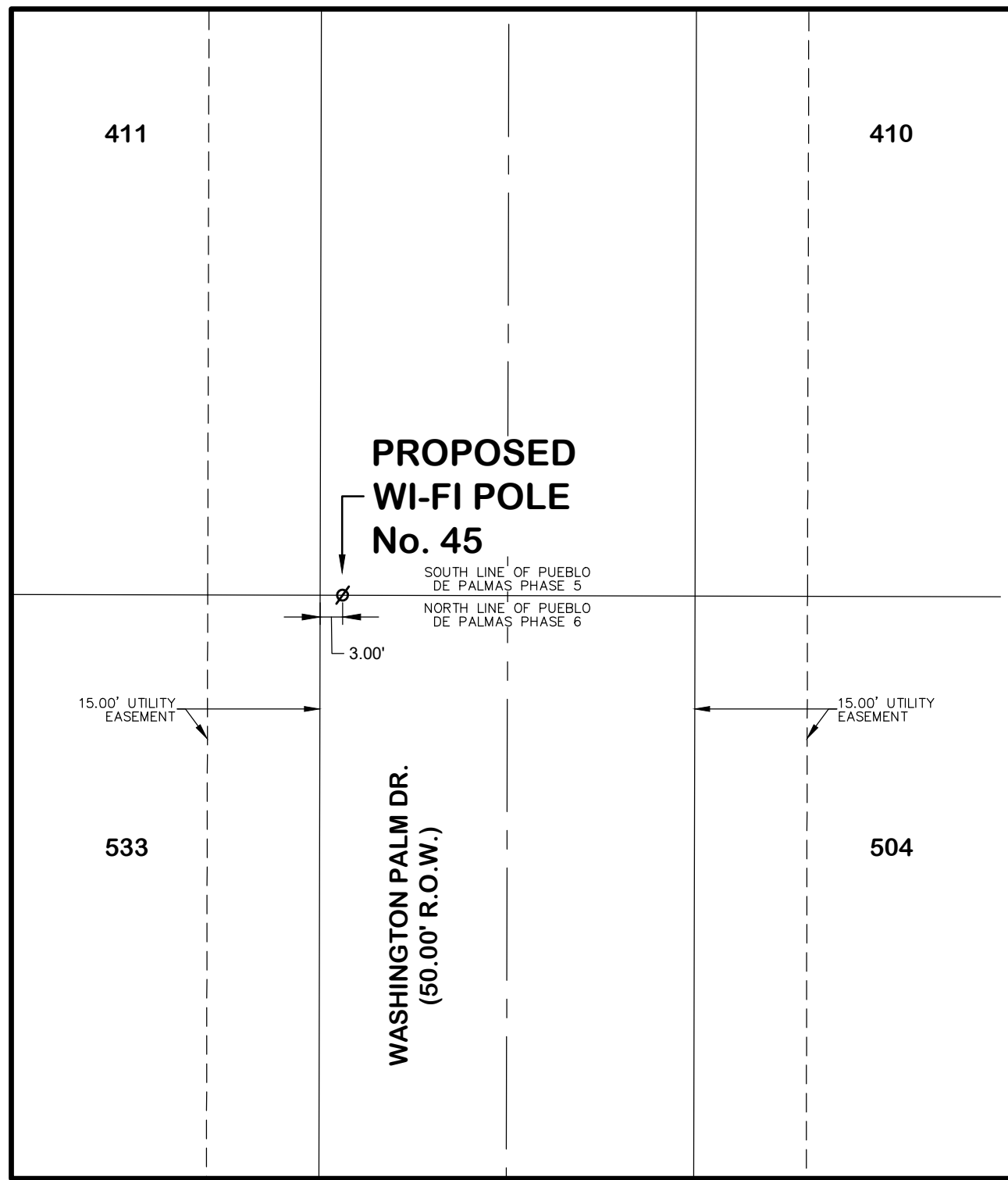
Know what's below.
 Call before you dig. **811**

PARTICIPANTS REQUEST 48 HOURS NOTICE BEFORE YOU DIG, DRILL, OR BLAST - STOP AND CALL CONSTRUCTION

THE LONE STAR NOTIFICATION COMPANY
 AT 1-800-669-8344

DESIGN INFORMATION

Job No.	1522.001
Prep. Date	DECEMBER 1, 2020
Designed/Drawn	J. d' Z.
Checked	CARLOS GARZA, P.E.
Approved	CARLOS GARZA, P.E.
PLAN SCALE: AS SHOWN	



**PROPOSED
 WI-FI POLE
 No. 45**

SOUTH LINE OF PUEBLO DE PALMAS PHASE 5
 NORTH LINE OF PUEBLO DE PALMAS PHASE 6

3.00'

15.00' UTILITY EASEMENT

15.00' UTILITY EASEMENT

WASHINGTON PALM DR.
 (50.00' R.O.W.)

411

410

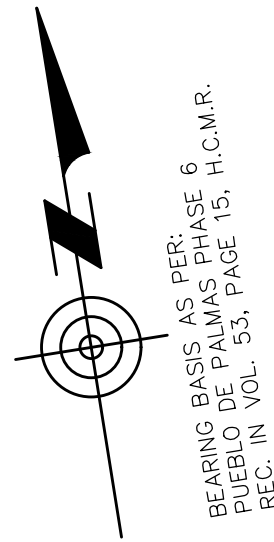
533

504

HIDALGO COUNTY WI-FI PROJECT

WI-FI POLE No. 46
 SUBDIVISION: PUEBLO DE PALMAS PHASE 6,
 RECORDED IN VOLUME 53, PAGE 15,
 HIDALGO COUNTY, MAP RECORDS.

POLE SHALL BE INSTALLED OFF OF THE COMMON CORNER
 OF LOTS 531 AND 532, ON THE WEST SIDE AND WITHIN
 THE RIGHT-OF-WAY OF WASHINGTON PALM DR.
 (AS INDICATED HEREIN).



BEARING BASIS AS PER:
 PUEBLO DE PALMAS PHASE 6
 REC. IN VOL. 53, PAGE 15, H.C.M.R.

SCALE: 1"=20'

NOTES TO POLE INSTALLER:

POLE INSTALLER SHALL CALL THE "TEXAS ONE CALL SYSTEM" PRIOR TO DRILLING POLE LOCATION.

AVOID POLE(S) INSTALLATION WHERE EVIDENCE OF ANY EXISTING WATER LINE, WATER SERVICE, WATER METER, SANITARY SEWER MANHOLE, ELECTRICAL MANHOLE, ETC., ARE IN CONFLICT WITH SAID POLE'S INSTALLATION LOCATION.

AVOID INSTALLATION WHERE POLE'S LOCATION OBSTRUCTS ACCESS TO AND FROM ANY LOTS' DRIVEWAYS.

LEGEND

∅ PROPOSED WI-FI POLE

AEC ENGINEERING, LLC.
*Agricultural * Environmental * Civil*

A TEXAS REGISTERED ENGINEERING FIRM F-9688

P.O. BOX 480 EDINBURG, TEXAS 78540
 PH #: 956 - 380 - 6558
 FAX #: 956 - 380 - 6110
 www.aecengineering.net

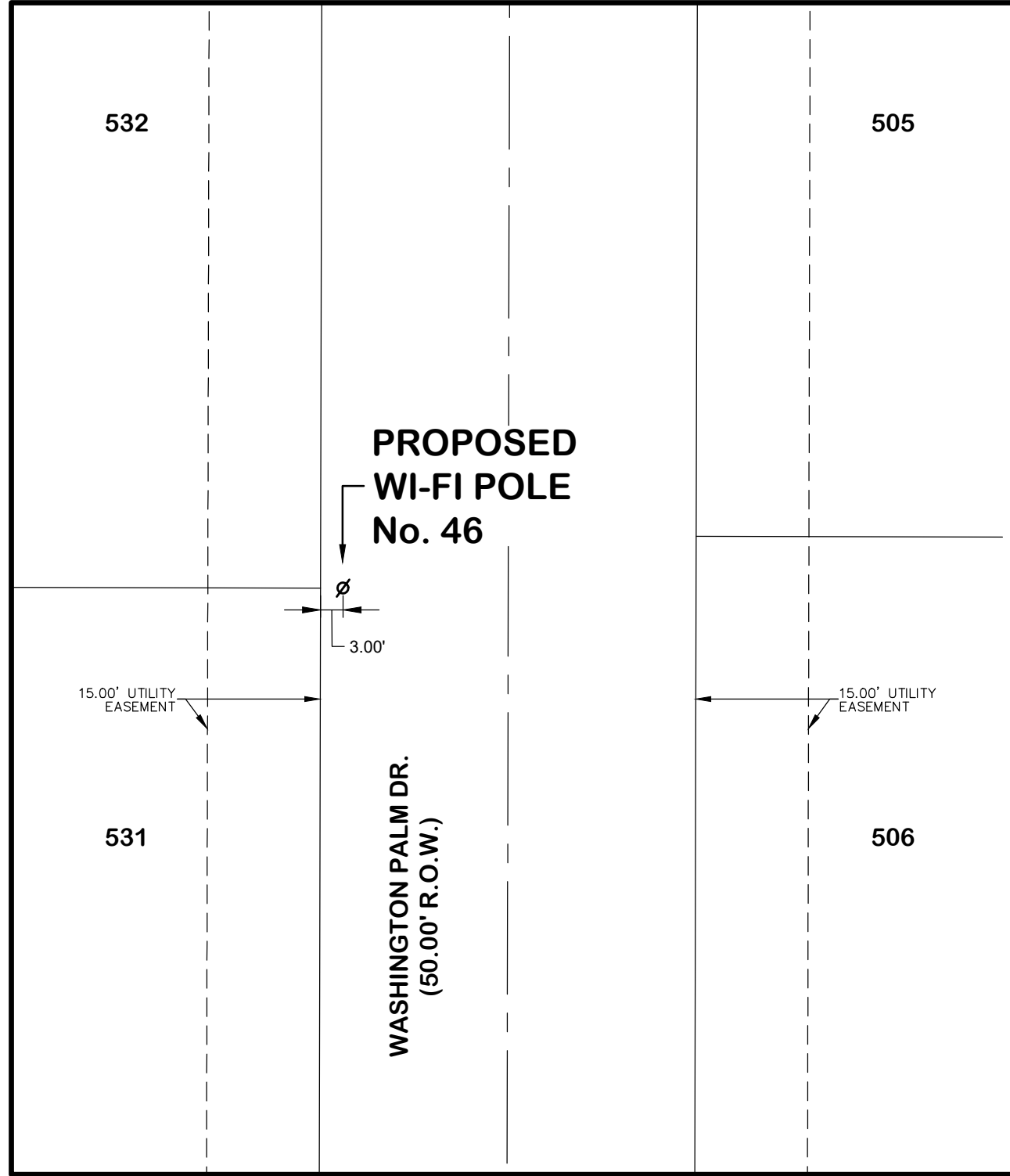
CALL BEFORE YOU DIG!

Know what's below.
 Call before you dig. **811**

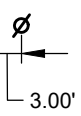
PARTICIPANTS REQUEST 48 HOURS NOTICE BEFORE YOU DIG, DRILL, OR BLAST - STOP AND CALL CONSTRUCTION

THE LONE STAR NOTIFICATION COMPANY
 AT 1-800-669-8344

DESIGN INFORMATION	
Job No.	1522.001
Prep. Date	DECEMBER 1, 2020
Designed/Drawn	J. d' Z.
Checked	CARLOS GARZA, P.E.
Approved	CARLOS GARZA, P.E.
PLAN SCALE: AS SHOWN	



**PROPOSED
 WI-FI POLE
 No. 46**



3.00'

15.00' UTILITY
 EASEMENT

15.00' UTILITY
 EASEMENT

WASHINGTON PALM DR.
 (50.00' R.O.W.)

532

505

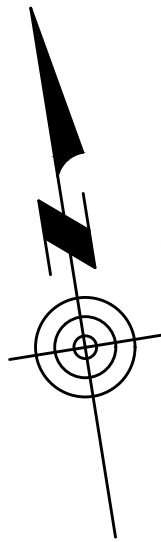
531

506

HIDALGO COUNTY WI-FI PROJECT

WI-FI POLE No. 47
 SUBDIVISION: PUEBLO DE PALMAS PHASE 6,
 RECORDED IN VOLUME 53, PAGE 15,
 HIDALGO COUNTY, MAP RECORDS.

POLE SHALL BE INSTALLED OFF OF THE COMMON CORNER
 OF LOTS 527 AND 528, ON THE WEST SIDE AND WITHIN
 THE RIGHT-OF-WAY OF WASHINGTON PALM DR.
 (AS INDICATED HEREIN).



BEARING BASIS AS PER:
 PUEBLO DE PALMAS PHASE 6
 REC. IN VOL. 53, PAGE 15, H.C.M.R.

SCALE: 1" = 20'

NOTES TO POLE INSTALLER:

POLE INSTALLER SHALL CALL THE "TEXAS ONE CALL SYSTEM" PRIOR TO DRILLING POLE LOCATION.

AVOID POLE(S) INSTALLATION WHERE EVIDENCE OF ANY EXISTING WATER LINE, WATER SERVICE, WATER METER, SANITARY SEWER MANHOLE, ELECTRICAL MANHOLE, ETC., ARE IN CONFLICT WITH SAID POLE'S INSTALLATION LOCATION.

AVOID INSTALLATION WHERE POLE'S LOCATION OBSTRUCTS ACCESS TO AND FROM ANY LOTS' DRIVEWAYS.

LEGEND

∅ PROPOSED WI-FI POLE

AEC ENGINEERING, LLC.
*Agricultural * Environmental * Civil*

A TEXAS REGISTERED ENGINEERING FIRM F-9688

P.O. BOX 480 EDINBURG, TEXAS 78540
 PH #: 956 - 380 - 6558
 FAX #: 956 - 380 - 6110
 www.aecengineering.net

CALL BEFORE YOU DIG!

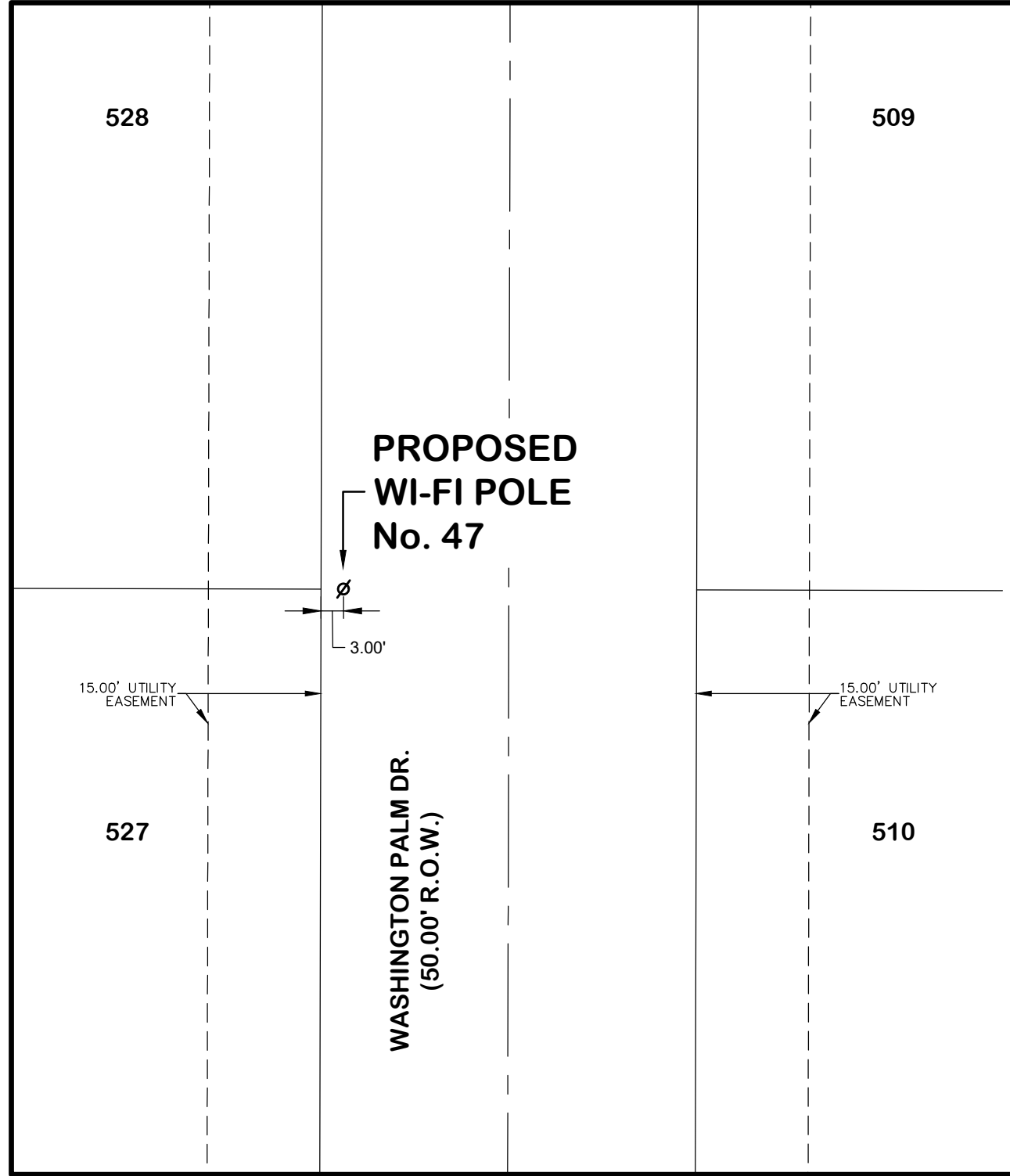
Know what's below.
 Call before you dig. **811**

PARTICIPANTS REQUEST 48 HOURS NOTICE BEFORE YOU DIG, DRILL, OR BLAST - STOP AND CALL CONSTRUCTION

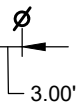
THE LONE STAR NOTIFICATION COMPANY
 AT 1-800-669-8344

DESIGN INFORMATION

Job No.	1522.001
Prep. Date	DECEMBER 1, 2020
Designed/Drawn	J. d' Z.
Checked	CARLOS GARZA, P.E.
Approved	CARLOS GARZA, P.E.
PLAN SCALE: AS SHOWN	



**PROPOSED
 WI-FI POLE
 No. 47**



3.00'

15.00' UTILITY
 EASEMENT

15.00' UTILITY
 EASEMENT

WASHINGTON PALM DR.
 (50.00' R.O.W.)

528

509

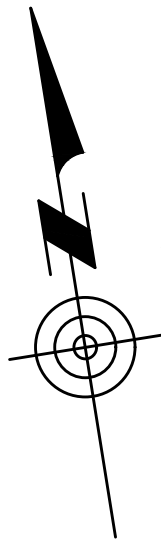
527

510

HIDALGO COUNTY WI-FI PROJECT

WI-FI POLE No. 48
 SUBDIVISION: PUEBLO DE PALMAS PHASE 6,
 RECORDED IN VOLUME 53, PAGE 15,
 HIDALGO COUNTY, MAP RECORDS.

POLE SHALL BE INSTALLED AT THE SOUTHEAST CORNER
 OF LOT 489, ON THE WEST SIDE AND WITHIN THE
 RIGHT-OF-WAY OF QUEEN PALM DR.
 (AS INDICATED HEREIN).



BEARING BASIS AS PER:
 PUEBLO DE PALMAS PHASE 6
 H.C.M.R. REC. IN VOL. 53, PAGE 15

SCALE: 1" = 20'

NOTES TO POLE INSTALLER:

POLE INSTALLER SHALL CALL THE "TEXAS ONE CALL SYSTEM" PRIOR TO DRILLING POLE LOCATION.

AVOID POLE(S) INSTALLATION WHERE EVIDENCE OF ANY EXISTING WATER LINE, WATER SERVICE, WATER METER, SANITARY SEWER MANHOLE, ELECTRICAL MANHOLE, ETC., ARE IN CONFLICT WITH SAID POLE'S INSTALLATION LOCATION.

AVOID INSTALLATION WHERE POLE'S LOCATION OBSTRUCTS ACCESS TO AND FROM ANY LOTS' DRIVEWAYS.

LEGEND

∅ PROPOSED WI-FI POLE

AEC ENGINEERING, LLC.
*Agricultural * Environmental * Civil*

A TEXAS REGISTERED ENGINEERING FIRM F-9688

P.O. BOX 480 EDINBURG, TEXAS 78540

PH #: 956 - 380 - 6558

FAX #: 956 - 380 - 6110

www.aecengineering.net

DESIGN INFORMATION

Job No. 1522.001

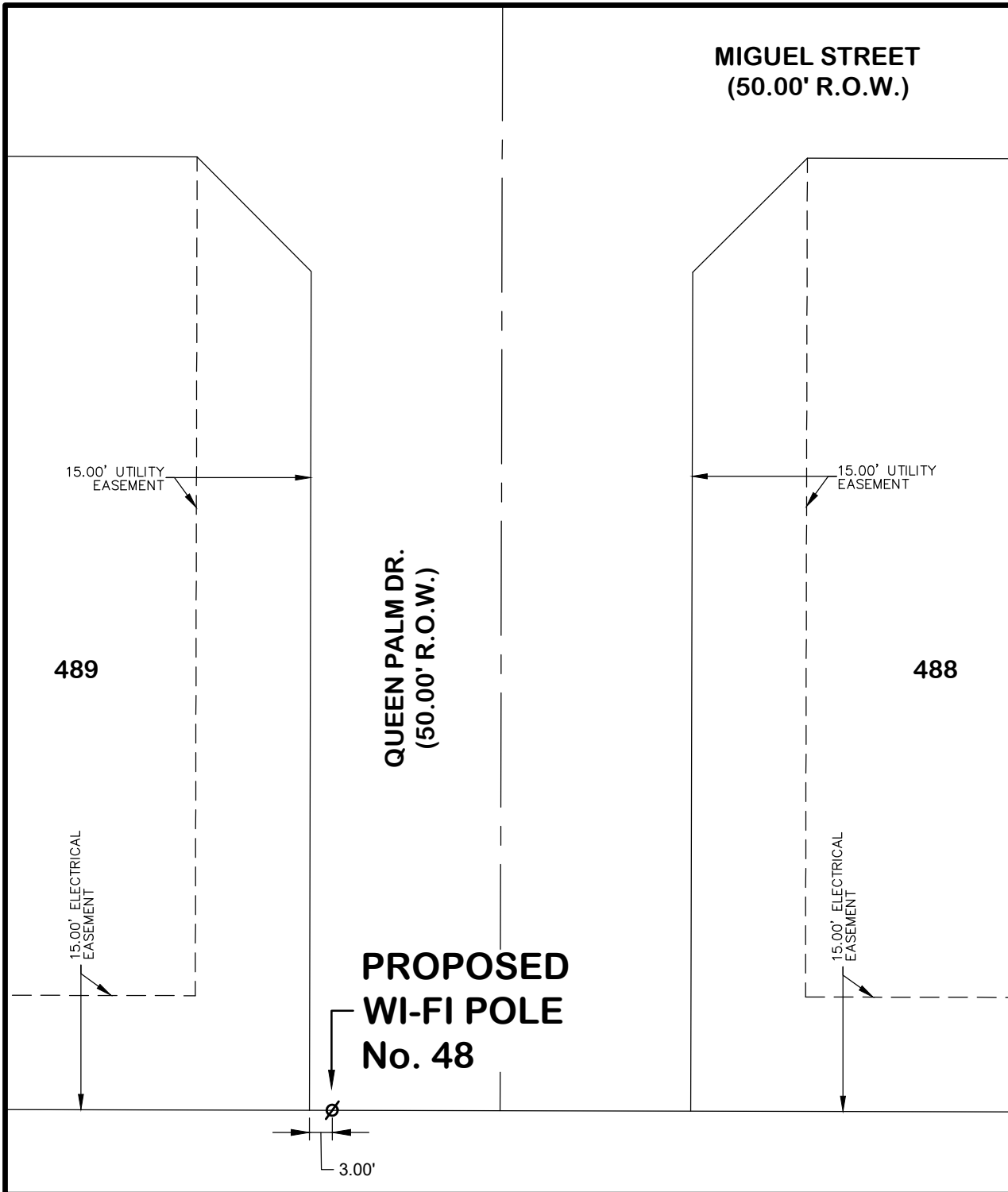
Prep. Date DECEMBER 1, 2020

Designed/Drawn J. d' Z.

Checked CARLOS GARZA, P.E.

Approved CARLOS GARZA, P.E.

PLAN SCALE: AS SHOWN



CALL BEFORE YOU DIG!

Know what's below.
 Call before you dig. **811**

PARTICIPANTS REQUEST 48 HOURS NOTICE BEFORE YOU DIG, DRILL, OR BLAST - STOP AND CALL CONSTRUCTION

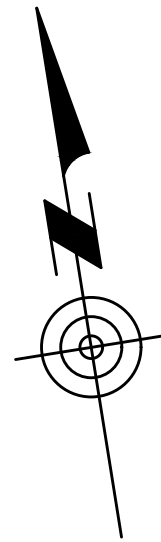
THE LONE STAR NOTIFICATION COMPANY
 AT 1-800-669-8344

HIDALGO COUNTY WI-FI PROJECT

WI-FI POLE No. 49

SUBDIVISION: PUEBLO DE PALMAS PHASE 4,
RECORDED IN VOLUME 39, PAGE 79,
HIDALGO COUNTY, MAP RECORDS.

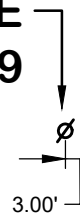
POLE SHALL BE INSTALLED OFF OF THE COMMON CORNER
OF LOTS 318 AND 319, ON THE EAST SIDE AND WITHIN
THE RIGHT-OF-WAY OF QUEEN PALM DR.
(AS INDICATED HEREIN).



BEARING BASIS AS PER:
PUEBLO DE PALMAS PHASE 4
REC. IN VOL. 39, PAGES 79, H.C.M.R.

SCALE: 1"=20'

**PROPOSED
WI-FI POLE
No. 49**



NOTES TO POLE INSTALLER:

POLE INSTALLER SHALL CALL THE "TEXAS ONE CALL SYSTEM" PRIOR TO DRILLING POLE LOCATION.

AVOID POLE(S) INSTALLATION WHERE EVIDENCE OF ANY EXISTING WATER LINE, WATER SERVICE, WATER METER, SANITARY SEWER MANHOLE, ELECTRICAL MANHOLE, ETC., ARE IN CONFLICT WITH SAID POLE'S INSTALLATION LOCATION.

AVOID INSTALLATION WHERE POLE'S LOCATION OBSTRUCTS ACCESS TO AND FROM ANY LOTS' DRIVEWAYS.

CALL BEFORE YOU DIG!



*PARTICIPANTS REQUEST
48 HOURS NOTICE
BEFORE YOU DIG,
DRILL, OR BLAST -
STOP AND CALL
CONSTRUCTION*

Know what's below.
Call before you dig.

811

*THE LONE STAR NOTIFICATION COMPANY
AT 1-800-669-8344*

LEGEND

∅ PROPOSED WI-FI POLE

AEC ENGINEERING, LLC.
*Agricultural * Environmental * Civil*

A TEXAS REGISTERED ENGINEERING FIRM F-9688

P.O. BOX 480 EDINBURG, TEXAS 78540
PH #: 956 - 380 - 6558
FAX #: 956 - 380 - 6110
www.aecengineering.net

DESIGN INFORMATION

Job No.	1522.001
Prep. Date	DECEMBER 1, 2020
Designed/Drawn	J. d' Z.
Checked	CARLOS GARZA, P.E.
Approved	CARLOS GARZA, P.E.

PLAN SCALE: AS SHOWN

292

319

15.00' UTILITY
EASEMENT

QUEEN PALM DR.
(50.00' R.O.W.)

15.00' UTILITY
EASEMENT

293

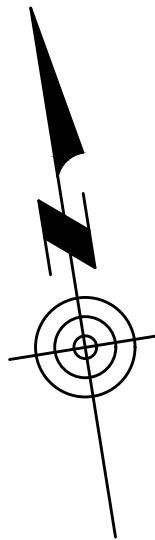
318

HIDALGO COUNTY WI-FI PROJECT

WI-FI POLE No. 50

SUBDIVISION: PUEBLO DE PALMAS PHASE 4,
RECORDED IN VOLUME 39, PAGE 79,
HIDALGO COUNTY, MAP RECORDS.

POLE SHALL BE INSTALLED AT THE NORTHWEST CORNER
OF LOT 315, WITHIN THE RIGHT-OF-WAY AND AT THE
SOUTHEAST CORNER OF THE INTERSECTION OF QUEEN
PALM DR. AND PALMETTO DR.
(AS INDICATED HEREIN).



BEARING BASIS AS PER:
PUEBLO DE PALMAS PHASE 4
REC. IN VOL. 39, PAGES 79, H.C.M.R.

SCALE: 1"=20'

NOTES TO POLE INSTALLER:

POLE INSTALLER SHALL CALL THE "TEXAS ONE CALL SYSTEM" PRIOR TO DRILLING POLE LOCATION.

AVOID POLE(S) INSTALLATION WHERE EVIDENCE OF ANY EXISTING WATER LINE, WATER SERVICE, WATER METER, SANITARY SEWER MANHOLE, ELECTRICAL MANHOLE, ETC., ARE IN CONFLICT WITH SAID POLE'S INSTALLATION LOCATION.

AVOID INSTALLATION WHERE POLE'S LOCATION OBSTRUCTS ACCESS TO AND FROM ANY LOTS' DRIVEWAYS.

LEGEND

∅ PROPOSED WI-FI POLE

AEC ENGINEERING, LLC.
*Agricultural * Environmental * Civil*

A TEXAS REGISTERED ENGINEERING FIRM F-9688

P.O. BOX 480 EDINBURG, TEXAS 78540
PH #: 956 - 380 - 6558
FAX #: 956 - 380 - 6110
www.aecengineering.net

CALL BEFORE YOU DIG!



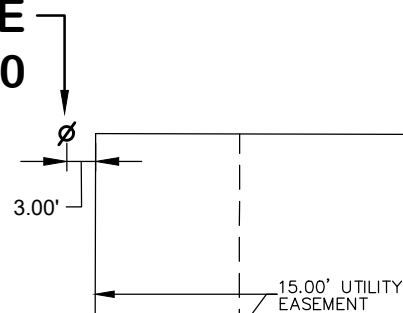
PARTICIPANTS REQUEST
48 HOURS NOTICE
BEFORE YOU DIG,
DRILL, OR BLAST -
STOP AND CALL
CONSTRUCTION

Know what's below.
Call before you dig.

811

THE LONE STAR NOTIFICATION COMPANY
AT 1-800-669-8344

**PROPOSED
WI-FI POLE
No. 50**



QUEEN PALM DR.
(50.00' R.O.W.)

295

15.00' UTILITY
EASEMENT

316

15.00' UTILITY
EASEMENT

PALMETTO DR.
(50.00' R.O.W.)

15.00' UTILITY
EASEMENT

296

315

DESIGN INFORMATION

Job No.	1522.001
Prep. Date	DECEMBER 1, 2020
Designed/Drawn	J. d' Z.
Checked	CARLOS GARZA, P.E.
Approved	CARLOS GARZA, P.E.


PLAN SCALE: AS SHOWN

HIDALGO COUNTY WI-FI PROJECT

WI-FI POLE No. 51

SUBDIVISION: PUEBLO DE PALMAS PHASE 4,
RECORDED IN VOLUME 39, PAGE 79,
HIDALGO COUNTY, MAP RECORDS.

POLE SHALL BE INSTALLED OFF OF THE COMMON CORNER
OF LOTS 298 AND 299, ON THE WEST SIDE AND WITHIN
THE RIGHT-OF-WAY OF QUEEN PALM DR.
(AS INDICATED HEREIN).



BEARING BASIS AS PER:
PUEBLO DE PALMAS PHASE 4
REC. IN VOL. 39, PAGES 79, H.C.M.R.

SCALE: 1"=20'

NOTES TO POLE INSTALLER:

POLE INSTALLER SHALL CALL THE "TEXAS ONE CALL SYSTEM" PRIOR TO DRILLING POLE LOCATION.

AVOID POLE(S) INSTALLATION WHERE EVIDENCE OF ANY EXISTING WATER LINE, WATER SERVICE, WATER METER, SANITARY SEWER MANHOLE, ELECTRICAL MANHOLE, ETC., ARE IN CONFLICT WITH SAID POLE'S INSTALLATION LOCATION.

AVOID INSTALLATION WHERE POLE'S LOCATION OBSTRUCTS ACCESS TO AND FROM ANY LOTS' DRIVEWAYS.

LEGEND

∅ PROPOSED WI-FI POLE

AEC ENGINEERING, LLC.
*Agricultural * Environmental * Civil*

A TEXAS REGISTERED ENGINEERING FIRM F-9688

P.O. BOX 480 EDINBURG, TEXAS 78540
PH #: 956 - 380 - 6558
FAX #: 956 - 380 - 6110
www.aecengineering.net

CALL BEFORE YOU DIG!



*PARTICIPANTS REQUEST
48 HOURS NOTICE
BEFORE YOU DIG,
DRILL, OR BLAST -
STOP AND CALL
CONSTRUCTION*

Know what's below.
Call before you dig.

811

*THE LONE STAR NOTIFICATION COMPANY
AT 1-800-669-8344*

DESIGN INFORMATION

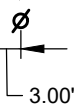
Job No.	1522.001
Prep. Date	DECEMBER 1, 2020
Designed/Drawn	J. d' Z.
Checked	CARLOS GARZA, P.E.
Approved	CARLOS GARZA, P.E.

PLAN SCALE: AS SHOWN

298

313

**PROPOSED
WI-FI POLE
No. 51**



15.00' UTILITY
EASEMENT

15.00' UTILITY
EASEMENT

**QUEEN PALM DR.
(50.00' R.O.W.)**

299

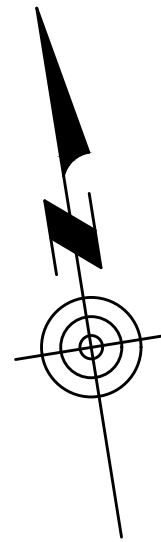
312

HIDALGO COUNTY WI-FI PROJECT

WI-FI POLE No. 52

SUBDIVISION: PUEBLO DE PALMAS PHASE 4,
RECORDED IN VOLUME 39, PAGE 79,
HIDALGO COUNTY, MAP RECORDS.

POLE SHALL BE INSTALLED OFF OF THE COMMON CORNER
OF LOTS 300 AND 301, ON THE WEST SIDE AND WITHIN
THE RIGHT-OF-WAY OF QUEEN PALM DR.
(AS INDICATED HEREIN).



BEARING BASIS AS PER:
PUEBLO DE PALMAS PHASE 4
REC. IN VOL. 39, PAGES 79, H.C.M.R.

SCALE: 1"=20'

NOTES TO POLE INSTALLER:

POLE INSTALLER SHALL CALL THE "TEXAS ONE CALL SYSTEM" PRIOR TO DRILLING POLE LOCATION.

AVOID POLE(S) INSTALLATION WHERE EVIDENCE OF ANY EXISTING WATER LINE, WATER SERVICE, WATER METER, SANITARY SEWER MANHOLE, ELECTRICAL MANHOLE, ETC., ARE IN CONFLICT WITH SAID POLE'S INSTALLATION LOCATION.

AVOID INSTALLATION WHERE POLE'S LOCATION OBSTRUCTS ACCESS TO AND FROM ANY LOTS' DRIVEWAYS.

LEGEND

∅ PROPOSED WI-FI POLE

AEC ENGINEERING, LLC.
*Agricultural * Environmental * Civil*

A TEXAS REGISTERED ENGINEERING FIRM F-9688

P.O. BOX 480 EDINBURG, TEXAS 78540

PH #: 956 - 380 - 6558

FAX #: 956 - 380 - 6110

www.aecengineering.net

DESIGN INFORMATION

Job No. 1522.001

Prep. Date DECEMBER 1, 2020

Designed/Drawn J. d' Z.

Checked CARLOS GARZA, P.E.

Approved CARLOS GARZA, P.E.

PLAN SCALE: AS SHOWN

300

311

**PROPOSED
WI-FI POLE
No. 52**



15.00' UTILITY
EASEMENT

15.00' UTILITY
EASEMENT

**QUEEN PALM DR.
(50.00' R.O.W.)**

301

310

CALL BEFORE YOU DIG!



*PARTICIPANTS REQUEST
48 HOURS NOTICE
BEFORE YOU DIG,
DRILL, OR BLAST -
STOP AND CALL
CONSTRUCTION*

Know what's below.
Call before you dig.

811


*THE LONE STAR NOTIFICATION COMPANY
AT 1-800-669-8344*

HIDALGO COUNTY WI-FI PROJECT

WI-FI POLE No. 53

SUBDIVISION: PUEBLO DE PALMAS PHASE 4,
RECORDED IN VOLUME 39, PAGE 79,
HIDALGO COUNTY, MAP RECORDS.

POLE SHALL BE INSTALLED OFF OF THE COMMON CORNER
OF LOTS 304 AND 305, ON THE WEST SIDE AND WITHIN
THE RIGHT-OF-WAY OF QUEEN PALM DR.
(AS INDICATED HEREIN).



BEARING BASIS AS PER:
PUEBLO DE PALMAS PHASE 4
REC. IN VOL. 39, PAGES 79, H.C.M.R.

SCALE: 1"=20'

NOTES TO POLE INSTALLER:

POLE INSTALLER SHALL CALL THE "TEXAS ONE CALL SYSTEM" PRIOR TO DRILLING POLE LOCATION.

AVOID POLE(S) INSTALLATION WHERE EVIDENCE OF ANY EXISTING WATER LINE, WATER SERVICE, WATER METER, SANITARY SEWER MANHOLE, ELECTRICAL MANHOLE, ETC., ARE IN CONFLICT WITH SAID POLE'S INSTALLATION LOCATION.

AVOID INSTALLATION WHERE POLE'S LOCATION OBSTRUCTS ACCESS TO AND FROM ANY LOTS' DRIVEWAYS.

LEGEND

∅ PROPOSED WI-FI POLE

AEC ENGINEERING, LLC.
*Agricultural * Environmental * Civil*

A TEXAS REGISTERED ENGINEERING FIRM F-9688

P.O. BOX 480 EDINBURG, TEXAS 78540
PH #: 956 - 380 - 6558
FAX #: 956 - 380 - 6110
www.aecengineering.net

DESIGN INFORMATION

Job No.	1522.001
Prep. Date	DECEMBER 1, 2020
Designed/Drawn	J. d' Z.
Checked	CARLOS GARZA, P.E.
Approved	CARLOS GARZA, P.E.

PLAN SCALE: AS SHOWN

CALL BEFORE YOU DIG!



*PARTICIPANTS REQUEST
48 HOURS NOTICE
BEFORE YOU DIG,
DRILL, OR BLAST -
STOP AND CALL
CONSTRUCTION*

Know what's below.
Call before you dig.

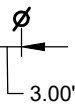
811

*THE LONE STAR NOTIFICATION COMPANY
AT 1-800-669-8344*

304

307

**PROPOSED
WI-FI POLE
No. 53**



15.00' UTILITY
EASEMENT

15.00' UTILITY
EASEMENT

305

306

**QUEEN PALM DR.
(50.00' R.O.W.)**

HIDALGO COUNTY WI-FI PROJECT

WI-FI POLE No. 55

SUBDIVISION: PUEBLO DE PALMAS PHASE 5,
RECORDED IN VOLUME 42, PAGE 21,
HIDALGO COUNTY, MAP RECORDS.

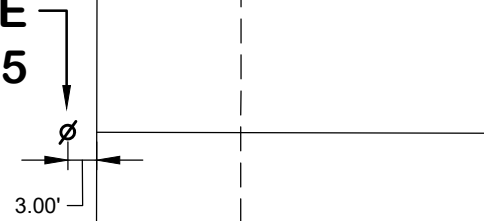
POLE SHALL BE INSTALLED OFF OF THE COMMON CORNER
OF LOTS 384 AND 385, ON THE EAST SIDE AND WITHIN
THE RIGHT-OF-WAY OF QUEEN PALM DR.
(AS INDICATED HEREIN).



BEARING BASIS AS PER:
PUEBLO DE PALMAS PHASE 5
REC. IN VOL. 42, PAGE 21, H.C.M.R.

SCALE: 1"=20'

**PROPOSED
WI-FI POLE
No. 55**



NOTES TO POLE INSTALLER:

POLE INSTALLER SHALL CALL THE "TEXAS ONE CALL SYSTEM" PRIOR TO DRILLING POLE LOCATION.

AVOID POLE(S) INSTALLATION WHERE EVIDENCE OF ANY EXISTING WATER LINE, WATER SERVICE, WATER METER, SANITARY SEWER MANHOLE, ELECTRICAL MANHOLE, ETC., ARE IN CONFLICT WITH SAID POLE'S INSTALLATION LOCATION.

AVOID INSTALLATION WHERE POLE'S LOCATION OBSTRUCTS ACCESS TO AND FROM ANY LOTS' DRIVEWAYS.

CALL BEFORE YOU DIG!



*PARTICIPANTS REQUEST
48 HOURS NOTICE
BEFORE YOU DIG,
DRILL, OR BLAST -
STOP AND CALL
CONSTRUCTION*

Know what's below.
Call before you dig.

811

*THE LONE STAR NOTIFICATION COMPANY
AT 1-800-669-8344*

LEGEND

∅ PROPOSED WI-FI POLE

AEC ENGINEERING, LLC.
*Agricultural * Environmental * Civil*

A TEXAS REGISTERED ENGINEERING FIRM F-9688

P.O. BOX 480 EDINBURG, TEXAS 78540
PH #: 956 - 380 - 6558
FAX #: 956 - 380 - 6110
www.aecengineering.net

DESIGN INFORMATION

Job No.	1522.001
Prep. Date	DECEMBER 1, 2020
Designed/Drawn	J. d' Z.
Checked	CARLOS GARZA, P.E.
Approved	CARLOS GARZA, P.E.

PLAN SCALE: AS SHOWN

393

384

15.00' UTILITY
EASEMENT

**QUEEN PALM DR.
(50.00' R.O.W.)**

15.00' UTILITY
EASEMENT


392

385

HIDALGO COUNTY WI-FI PROJECT

WI-FI POLE No. 56
 SUBDIVISION: PUEBLO DE PALMAS PHASE 5,
 RECORDED IN VOLUME 42, PAGE 21,
 HIDALGO COUNTY, MAP RECORDS.

POLE SHALL BE INSTALLED OFF OF THE COMMON CORNER
 OF LOTS 389 AND 503 (PUEBLO DE PALMAS PHASE 6),
 ON THE WEST SIDE AND WITHIN THE RIGHT-OF-WAY OF
 QUEEN PALM DR. (AS INDICATED HEREIN).



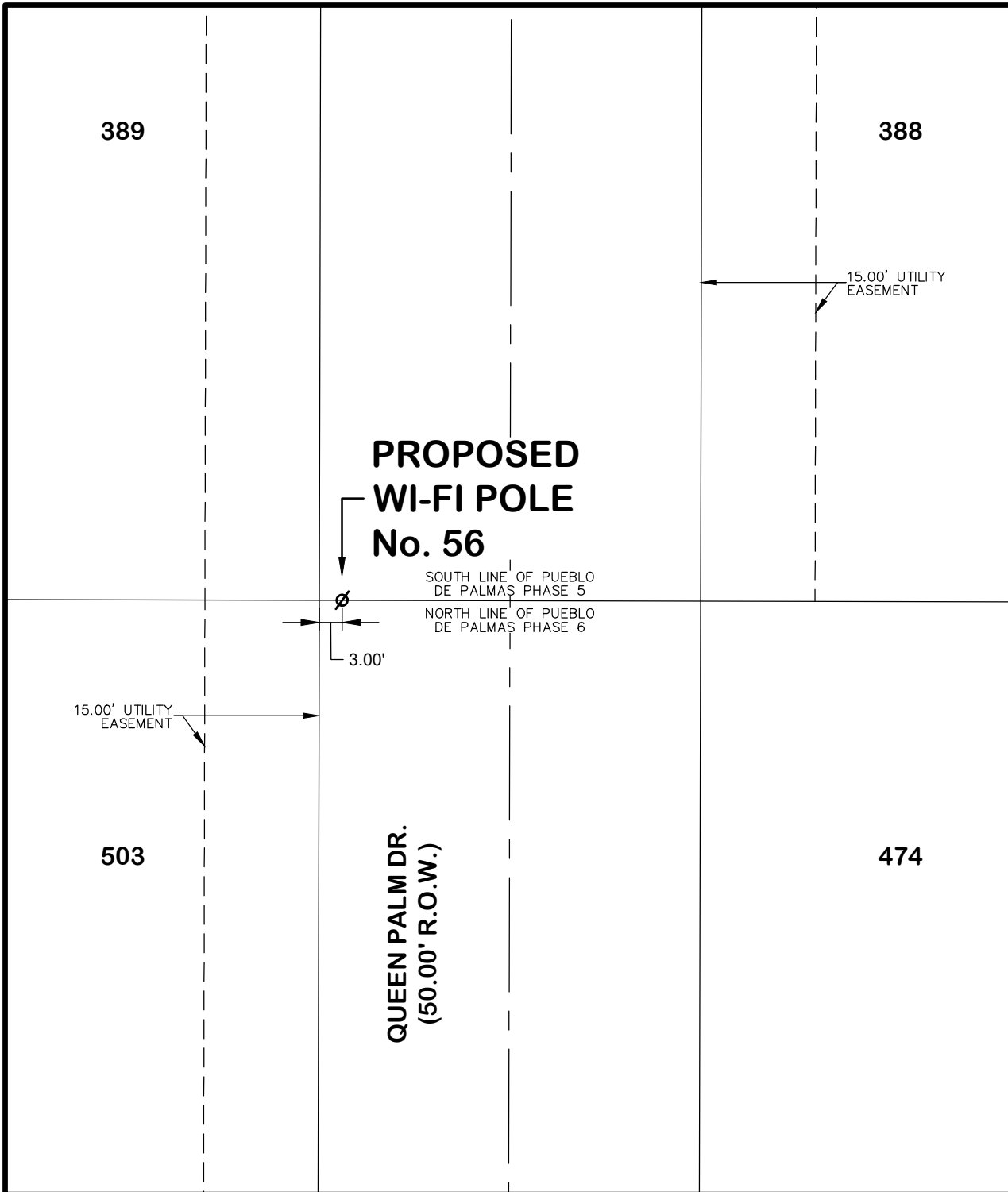
SCALE: 1"=20'

NOTES TO POLE INSTALLER:

POLE INSTALLER SHALL CALL THE "TEXAS ONE CALL SYSTEM" PRIOR TO DRILLING POLE LOCATION.

AVOID POLE(S) INSTALLATION WHERE EVIDENCE OF ANY EXISTING WATER LINE, WATER SERVICE, WATER METER, SANITARY SEWER MANHOLE, ELECTRICAL MANHOLE, ETC., ARE IN CONFLICT WITH SAID POLE'S INSTALLATION LOCATION.

AVOID INSTALLATION WHERE POLE'S LOCATION OBSTRUCTS ACCESS TO AND FROM ANY LOTS' DRIVEWAYS.



**PROPOSED
 WI-FI POLE
 No. 56**

SOUTH LINE OF PUEBLO DE PALMAS PHASE 5
 NORTH LINE OF PUEBLO DE PALMAS PHASE 6

3.00'

15.00' UTILITY EASEMENT

15.00' UTILITY EASEMENT

QUEEN PALM DR.
 (50.00' R.O.W.)

LEGEND

∅ PROPOSED WI-FI POLE

AEC ENGINEERING, LLC.
*Agricultural * Environmental * Civil*

A TEXAS REGISTERED ENGINEERING FIRM F-9688

P.O. BOX 480 EDINBURG, TEXAS 78540
 PH #: 956 - 380 - 6558
 FAX #: 956 - 380 - 6110
 www.aecengineering.net

CALL BEFORE YOU DIG!



*PARTICIPANTS REQUEST
 48 HOURS NOTICE
 BEFORE YOU DIG,
 DRILL, OR BLAST -
 STOP AND CALL
 CONSTRUCTION*

Know what's below.
 Call before you dig.

811

*THE LONE STAR NOTIFICATION COMPANY
 AT 1-800-669-8344*

DESIGN INFORMATION


Job No.	1522.001
Prep. Date	DECEMBER 1, 2020
Designed/Drawn	J. d' Z.
Checked	CARLOS GARZA, P.E.
Approved	CARLOS GARZA, P.E.

PLAN SCALE: AS SHOWN

HIDALGO COUNTY WI-FI PROJECT

WI-FI POLE No. 57
 SUBDIVISION: PUEBLO DE PALMAS PHASE 6,
 RECORDED IN VOLUME 53, PAGE 15,
 HIDALGO COUNTY, MAP RECORDS.

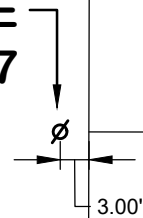
POLE SHALL BE INSTALLED OFF OF THE COMMON CORNER
 OF LOTS 477 AND 478, ON THE EAST SIDE AND WITHIN
 THE RIGHT-OF-WAY OF QUEEN PALM DR.
 (AS INDICATED HEREIN).



BEARING BASIS AS PER:
 PUEBLO DE PALMAS PHASE 6
 REC. IN VOL. 53, PAGE 15, H.C.M.R.

SCALE: 1" = 20'

**PROPOSED
 WI-FI POLE
 No. 57**



NOTES TO POLE INSTALLER:

POLE INSTALLER SHALL CALL THE "TEXAS ONE CALL SYSTEM" PRIOR TO DRILLING POLE LOCATION.

AVOID POLE(S) INSTALLATION WHERE EVIDENCE OF ANY EXISTING WATER LINE, WATER SERVICE, WATER METER, SANITARY SEWER MANHOLE, ELECTRICAL MANHOLE, ETC., ARE IN CONFLICT WITH SAID POLE'S INSTALLATION LOCATION.

AVOID INSTALLATION WHERE POLE'S LOCATION OBSTRUCTS ACCESS TO AND FROM ANY LOTS' DRIVEWAYS.

500

477

15.00' UTILITY EASEMENT

15.00' UTILITY EASEMENT

3.00'

499

478

QUEEN PALM DR.
 (50.00' R.O.W.)

CALL BEFORE YOU DIG!

Know what's below.
 Call before you dig.

811

PARTICIPANTS REQUEST 48 HOURS NOTICE BEFORE YOU DIG, DRILL, OR BLAST - STOP AND CALL CONSTRUCTION

LEGEND	
∅	PROPOSED WI-FI POLE

THE LONE STAR NOTIFICATION COMPANY
 AT 1-800-669-8344

AEC ENGINEERING, LLC.
*Agricultural * Environmental * Civil*
 A TEXAS REGISTERED ENGINEERING FIRM F-9688

P.O. BOX 480 EDINBURG, TEXAS 78540
 PH #: 956 - 380 - 6558
 FAX #: 956 - 380 - 6110
 www.aecengineering.net


DESIGN INFORMATION	
Job No.	1522.001
Prep. Date	DECEMBER 1, 2020
Designed/Drawn	J. d' Z.
Checked	CARLOS GARZA, P.E.
Approved	CARLOS GARZA, P.E.
PLAN SCALE: AS SHOWN	

HIDALGO COUNTY WI-FI PROJECT

WI-FI POLE No. 59

SUBDIVISION: PUEBLO DE PALMAS PHASE 4,
RECORDED IN VOLUME 39, PAGE 79,
HIDALGO COUNTY, MAP RECORDS.

POLE SHALL BE INSTALLED OFF OF THE COMMON CORNER
OF LOTS 323 AND 324, ON THE WEST SIDE AND WITHIN
THE RIGHT-OF-WAY OF DATE PALM DR.
(AS INDICATED HEREIN).



BEARING BASIS AS PER:
PUEBLO DE PALMAS PHASE 4
REC. IN VOL. 39, PAGES 79, H.C.M.R.

SCALE: 1"=20'

NOTES TO POLE INSTALLER:

POLE INSTALLER SHALL CALL THE "TEXAS ONE CALL SYSTEM" PRIOR TO DRILLING POLE LOCATION.

AVOID POLE(S) INSTALLATION WHERE EVIDENCE OF ANY EXISTING WATER LINE, WATER SERVICE, WATER METER, SANITARY SEWER MANHOLE, ELECTRICAL MANHOLE, ETC., ARE IN CONFLICT WITH SAID POLE'S INSTALLATION LOCATION.

AVOID INSTALLATION WHERE POLE'S LOCATION OBSTRUCTS ACCESS TO AND FROM ANY LOTS' DRIVEWAYS.

LEGEND

∅ PROPOSED WI-FI POLE

AEC ENGINEERING, LLC.
*Agricultural * Environmental * Civil*

A TEXAS REGISTERED ENGINEERING FIRM F-9688

P.O. BOX 480 EDINBURG, TEXAS 78540
PH #: 956 - 380 - 6558
FAX #: 956 - 380 - 6110
www.aecengineering.net

CALL BEFORE YOU DIG!



*PARTICIPANTS REQUEST
48 HOURS NOTICE
BEFORE YOU DIG,
DRILL, OR BLAST -
STOP AND CALL
CONSTRUCTION*

Know what's below.
Call before you dig.

811

*THE LONE STAR NOTIFICATION COMPANY
AT 1-800-669-8344*

DESIGN INFORMATION

Job No.	1522.001
Prep. Date	DECEMBER 1, 2020
Designed/Drawn	J. d' Z.
Checked	CARLOS GARZA, P.E.
Approved	CARLOS GARZA, P.E.

PLAN SCALE: AS SHOWN

323

354

**PROPOSED
WI-FI POLE
No. 59**



15.00' UTILITY
EASEMENT

**DATE PALM DR.
(50.00' R.O.W.)**

15.00' UTILITY
EASEMENT

324


353

HIDALGO COUNTY WI-FI PROJECT

WI-FI POLE No. 60

SUBDIVISION: PUEBLO DE PALMAS PHASE 4,
RECORDED IN VOLUME 39, PAGE 79,
HIDALGO COUNTY, MAP RECORDS.

POLE SHALL BE INSTALLED OFF OF THE COMMON CORNER
OF LOTS 326 AND 327, ON THE WEST SIDE AND WITHIN
THE RIGHT-OF-WAY OF DATE PALM DR.
(AS INDICATED HEREIN).



BEARING BASIS AS PER:
PUEBLO DE PALMAS PHASE 4
REC. IN VOL. 39, PAGES 79, H.C.M.R.

SCALE: 1"=20'

NOTES TO POLE INSTALLER:

POLE INSTALLER SHALL CALL THE "TEXAS ONE CALL SYSTEM" PRIOR TO DRILLING POLE LOCATION.

AVOID POLE(S) INSTALLATION WHERE EVIDENCE OF ANY EXISTING WATER LINE, WATER SERVICE, WATER METER, SANITARY SEWER MANHOLE, ELECTRICAL MANHOLE, ETC., ARE IN CONFLICT WITH SAID POLE'S INSTALLATION LOCATION.

AVOID INSTALLATION WHERE POLE'S LOCATION OBSTRUCTS ACCESS TO AND FROM ANY LOTS' DRIVEWAYS.

LEGEND

∅ PROPOSED WI-FI POLE

AEC ENGINEERING, LLC.
*Agricultural * Environmental * Civil*

A TEXAS REGISTERED ENGINEERING FIRM F-9688

P.O. BOX 480 EDINBURG, TEXAS 78540

PH #: 956 - 380 - 6558

FAX #: 956 - 380 - 6110

www.aecengineering.net

DESIGN INFORMATION

Job No. 1522.001

Prep. Date DECEMBER 1, 2020

Designed/Drawn J. d' Z.

Checked CARLOS GARZA, P.E.

Approved CARLOS GARZA, P.E.

PLAN SCALE: AS SHOWN

CALL BEFORE YOU DIG!



*PARTICIPANTS REQUEST
48 HOURS NOTICE
BEFORE YOU DIG,
DRILL, OR BLAST -
STOP AND CALL
CONSTRUCTION*

Know what's below.
Call before you dig.

811

*THE LONE STAR NOTIFICATION COMPANY
AT 1-800-669-8344*

326

351

**PROPOSED
WI-FI POLE
No. 60**



15.00' UTILITY
EASEMENT

**DATE PALM DR.
(50.00' R.O.W.)**

15.00' UTILITY
EASEMENT

327


350

HIDALGO COUNTY WI-FI PROJECT

WI-FI POLE No. 61

SUBDIVISION: PUEBLO DE PALMAS PHASE 4,
RECORDED IN VOLUME 39, PAGE 79,
HIDALGO COUNTY, MAP RECORDS.

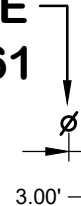
POLE SHALL BE INSTALLED OFF OF THE COMMON CORNER
OF LOTS 348 AND 349, ON THE EAST SIDE AND WITHIN
THE RIGHT-OF-WAY OF DATE PALM DR.
(AS INDICATED HEREIN).



BEARING BASIS AS PER:
PUEBLO DE PALMAS PHASE 4
REC. IN VOL. 39, PAGES 79, H.C.M.R.

SCALE: 1"=20'

**PROPOSED
WI-FI POLE
No. 61**



NOTES TO POLE INSTALLER:

POLE INSTALLER SHALL CALL THE "TEXAS ONE CALL SYSTEM" PRIOR TO DRILLING POLE LOCATION.

AVOID POLE(S) INSTALLATION WHERE EVIDENCE OF ANY EXISTING WATER LINE, WATER SERVICE, WATER METER, SANITARY SEWER MANHOLE, ELECTRICAL MANHOLE, ETC., ARE IN CONFLICT WITH SAID POLE'S INSTALLATION LOCATION.

AVOID INSTALLATION WHERE POLE'S LOCATION OBSTRUCTS ACCESS TO AND FROM ANY LOTS' DRIVEWAYS.

LEGEND

∅ PROPOSED WI-FI POLE

CALL BEFORE YOU DIG!



*PARTICIPANTS REQUEST
48 HOURS NOTICE
BEFORE YOU DIG,
DRILL, OR BLAST -
STOP AND CALL
CONSTRUCTION*

Know what's below.
Call before you dig.

811

*THE LONE STAR NOTIFICATION COMPANY
AT 1-800-669-8344*

AEC ENGINEERING, LLC.
*Agricultural * Environmental * Civil*

A TEXAS REGISTERED ENGINEERING FIRM F-9688

P.O. BOX 480 EDINBURG, TEXAS 78540

PH #: 956 - 380 - 6558

FAX #: 956 - 380 - 6110

www.aecengineering.net

DESIGN INFORMATION

Job No. 1522.001

Prep. Date DECEMBER 1, 2020

Designed/Drawn J. d' Z.

Checked CARLOS GARZA, P.E.

Approved CARLOS GARZA, P.E.

PLAN SCALE: AS SHOWN

328

349

15.00' UTILITY
EASEMENT

**DATE PALM DR.
(50.00' R.O.W.)**

15.00' UTILITY
EASEMENT

329


348

HIDALGO COUNTY WI-FI PROJECT

WI-FI POLE No. 62

SUBDIVISION: PUEBLO DE PALMAS PHASE 4,
RECORDED IN VOLUME 39, PAGE 79,
HIDALGO COUNTY, MAP RECORDS.

POLE SHALL BE INSTALLED OFF OF THE COMMON CORNER
OF LOTS 345 AND 346, ON THE EAST SIDE AND WITHIN
THE RIGHT-OF-WAY OF DATE PALM DR.
(AS INDICATED HEREIN).



BEARING BASIS AS PER:
PUEBLO DE PALMAS PHASE 4
REC. IN VOL. 39, PAGES 79, H.C.M.R.

SCALE: 1"=20'

**PROPOSED
WI-FI POLE
No. 62**



NOTES TO POLE INSTALLER:

POLE INSTALLER SHALL CALL THE "TEXAS ONE CALL SYSTEM" PRIOR TO DRILLING POLE LOCATION.

AVOID POLE(S) INSTALLATION WHERE EVIDENCE OF ANY EXISTING WATER LINE, WATER SERVICE, WATER METER, SANITARY SEWER MANHOLE, ELECTRICAL MANHOLE, ETC., ARE IN CONFLICT WITH SAID POLE'S INSTALLATION LOCATION.

AVOID INSTALLATION WHERE POLE'S LOCATION OBSTRUCTS ACCESS TO AND FROM ANY LOTS' DRIVEWAYS.

LEGEND

∅ PROPOSED WI-FI POLE

CALL BEFORE YOU DIG!



*PARTICIPANTS REQUEST
48 HOURS NOTICE
BEFORE YOU DIG,
DRILL, OR BLAST -
STOP AND CALL
CONSTRUCTION*

Know what's below.
Call before you dig.

811

*THE LONE STAR NOTIFICATION COMPANY
AT 1-800-669-8344*

**DATE PALM DR.
(50.00' R.O.W.)**

15.00' UTILITY
EASEMENT

15.00' UTILITY
EASEMENT

331

346

332

345

AEC ENGINEERING, LLC.
*Agricultural * Environmental * Civil*

A TEXAS REGISTERED ENGINEERING FIRM F-9688

P.O. BOX 480 EDINBURG, TEXAS 78540

PH #: 956 - 380 - 6558

FAX #: 956 - 380 - 6110

www.aecengineering.net

DESIGN INFORMATION

Job No. 1522.001

Prep. Date DECEMBER 1, 2020

Designed/Drawn J. d' Z.

Checked CARLOS GARZA, P.E.

Approved CARLOS GARZA, P.E.


PLAN SCALE: AS SHOWN

HIDALGO COUNTY WI-FI PROJECT

WI-FI POLE No. 63

SUBDIVISION: PUEBLO DE PALMAS PHASE 4,
RECORDED IN VOLUME 39, PAGE 79,
HIDALGO COUNTY, MAP RECORDS.

POLE SHALL BE INSTALLED OFF OF THE COMMON CORNER
OF LOTS 341 AND 342, ON THE EAST SIDE AND WITHIN
THE RIGHT-OF-WAY OF DATE PALM DR.
(AS INDICATED HEREIN).



BEARING BASIS AS PER:
PUEBLO DE PALMAS PHASE 4
REC. IN VOL. 39, PAGES 79, H.C.M.R.

SCALE: 1"=20'

**PROPOSED
WI-FI POLE
No. 63**



NOTES TO POLE INSTALLER:

POLE INSTALLER SHALL CALL THE "TEXAS ONE CALL SYSTEM" PRIOR TO DRILLING POLE LOCATION.

AVOID POLE(S) INSTALLATION WHERE EVIDENCE OF ANY EXISTING WATER LINE, WATER SERVICE, WATER METER, SANITARY SEWER MANHOLE, ELECTRICAL MANHOLE, ETC., ARE IN CONFLICT WITH SAID POLE'S INSTALLATION LOCATION.

AVOID INSTALLATION WHERE POLE'S LOCATION OBSTRUCTS ACCESS TO AND FROM ANY LOTS' DRIVEWAYS.

LEGEND

∅ PROPOSED WI-FI POLE

CALL BEFORE YOU DIG!



*PARTICIPANTS REQUEST
48 HOURS NOTICE
BEFORE YOU DIG,
DRILL, OR BLAST -
STOP AND CALL
CONSTRUCTION*

Know what's below.
Call before you dig.

811

*THE LONE STAR NOTIFICATION COMPANY
AT 1-800-669-8344*

335

342

15.00' UTILITY
EASEMENT

**DATE PALM DR.
(50.00' R.O.W.)**

15.00' UTILITY
EASEMENT

336

341

AEC ENGINEERING, LLC.
*Agricultural * Environmental * Civil*

A TEXAS REGISTERED ENGINEERING FIRM F-9688

P.O. BOX 480 EDINBURG, TEXAS 78540

PH #: 956 - 380 - 6558

FAX #: 956 - 380 - 6110

www.aecengineering.net

DESIGN INFORMATION

Job No. 1522.001

Prep. Date DECEMBER 1, 2020

Designed/Drawn J. d' Z.

Checked CARLOS GARZA, P.E.

Approved CARLOS GARZA, P.E.

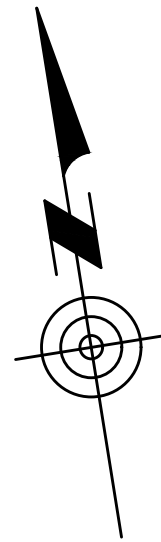
PLAN SCALE: AS SHOWN

HIDALGO COUNTY WI-FI PROJECT

WI-FI POLE No. 64

SUBDIVISION: PUEBLO DE PALMAS PHASE 5,
RECORDED IN VOLUME 42, PAGE 21,
HIDALGO COUNTY, MAP RECORDS.

POLE SHALL BE INSTALLED OFF OF THE COMMON CORNER
OF LOTS 376 AND 377, ON THE WEST SIDE AND WITHIN
THE RIGHT-OF-WAY OF DATE PALM DR.
(AS INDICATED HEREIN).



BEARING BASIS AS PER:
PUEBLO DE PALMAS PHASE 5
REC. IN VOL. 42, PAGE 21, H.C.M.R.

SCALE: 1"=20'

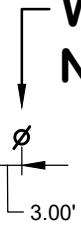
NOTES TO POLE INSTALLER:

POLE INSTALLER SHALL CALL THE "TEXAS ONE CALL SYSTEM" PRIOR TO DRILLING POLE LOCATION.

AVOID POLE(S) INSTALLATION WHERE EVIDENCE OF ANY EXISTING WATER LINE, WATER SERVICE, WATER METER, SANITARY SEWER MANHOLE, ELECTRICAL MANHOLE, ETC., ARE IN CONFLICT WITH SAID POLE'S INSTALLATION LOCATION.

AVOID INSTALLATION WHERE POLE'S LOCATION OBSTRUCTS ACCESS TO AND FROM ANY LOTS' DRIVEWAYS.

**PROPOSED
WI-FI POLE
No. 64**



**DATE PALM DR.
(50.00' R.O.W.)**

15.00' UTILITY
EASEMENT

15.00' UTILITY
EASEMENT

LEGEND

∅ PROPOSED WI-FI POLE

CALL BEFORE YOU DIG!



*PARTICIPANTS REQUEST
48 HOURS NOTICE
BEFORE YOU DIG,
DRILL, OR BLAST -
STOP AND CALL
CONSTRUCTION*

Know what's below.
Call before you dig.

811

*THE LONE STAR NOTIFICATION COMPANY
AT 1-800-669-8344*

377

356

376

357

AEC ENGINEERING, LLC.
*Agricultural * Environmental * Civil*

A TEXAS REGISTERED ENGINEERING FIRM F-9688

P.O. BOX 480 EDINBURG, TEXAS 78540

PH #: 956 - 380 - 6558

FAX #: 956 - 380 - 6110

www.aecengineering.net

DESIGN INFORMATION

Job No. 1522.001

Prep. Date DECEMBER 1, 2020

Designed/Drawn J. d' Z.

Checked CARLOS GARZA, P.E.

Approved CARLOS GARZA, P.E.

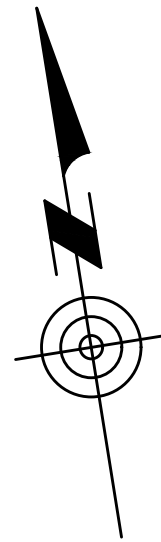
PLAN SCALE: AS SHOWN

HIDALGO COUNTY WI-FI PROJECT

WI-FI POLE No. 65

SUBDIVISION: PUEBLO DE PALMAS PHASE 5,
RECORDED IN VOLUME 42, PAGE 21,
HIDALGO COUNTY, MAP RECORDS.

POLE SHALL BE INSTALLED OFF OF THE COMMON CORNER
OF LOTS 360 AND 361, ON THE EAST SIDE AND WITHIN
THE RIGHT-OF-WAY OF DATE PALM DR.
(AS INDICATED HEREIN).



BEARING BASIS AS PER:
PUEBLO DE PALMAS PHASE 5
REC. IN VOL. 42, PAGE 21, H.C.M.R.

SCALE: 1"=20'

**PROPOSED
WI-FI POLE
No. 65**



NOTES TO POLE INSTALLER:

POLE INSTALLER SHALL CALL THE "TEXAS ONE CALL SYSTEM" PRIOR TO DRILLING POLE LOCATION.

AVOID POLE(S) INSTALLATION WHERE EVIDENCE OF ANY EXISTING WATER LINE, WATER SERVICE, WATER METER, SANITARY SEWER MANHOLE, ELECTRICAL MANHOLE, ETC., ARE IN CONFLICT WITH SAID POLE'S INSTALLATION LOCATION.

AVOID INSTALLATION WHERE POLE'S LOCATION OBSTRUCTS ACCESS TO AND FROM ANY LOTS' DRIVEWAYS.

LEGEND

∅ PROPOSED WI-FI POLE

AEC ENGINEERING, LLC.
*Agricultural * Environmental * Civil*

A TEXAS REGISTERED ENGINEERING FIRM F-9688

P.O. BOX 480 EDINBURG, TEXAS 78540

PH #: 956 - 380 - 6558

FAX #: 956 - 380 - 6110

www.aecengineering.net

CALL BEFORE YOU DIG!



*PARTICIPANTS REQUEST
48 HOURS NOTICE
BEFORE YOU DIG,
DRILL, OR BLAST -
STOP AND CALL
CONSTRUCTION*

Know what's below.
Call before you dig.

811

*THE LONE STAR NOTIFICATION COMPANY
AT 1-800-669-8344*

DESIGN INFORMATION

Job No. 1522.001

Prep. Date DECEMBER 1, 2020

Designed/Drawn J. d' Z.

Checked CARLOS GARZA, P.E.

Approved CARLOS GARZA, P.E.

PLAN SCALE: AS SHOWN

373

360

15.00' UTILITY
EASEMENT

DATE PALM DR.
(50.00' R.O.W.)

15.00' UTILITY
EASEMENT

372

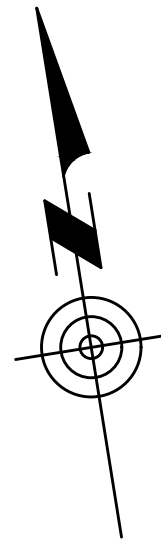
361

HIDALGO COUNTY WI-FI PROJECT

WI-FI POLE No. 66

SUBDIVISION: PUEBLO DE PALMAS PHASE 5,
RECORDED IN VOLUME 42, PAGE 21,
HIDALGO COUNTY, MAP RECORDS.

POLE SHALL BE INSTALLED OFF OF THE COMMON CORNER
OF LOTS 370 AND 371, ON THE WEST SIDE AND WITHIN
THE RIGHT-OF-WAY OF DATE PALM DR.
(AS INDICATED HEREIN).



BEARING BASIS AS PER:
PUEBLO DE PALMAS PHASE 5
REC. IN VOL. 42, PAGE 21, H.C.M.R.

SCALE: 1" = 20'

NOTES TO POLE INSTALLER:

POLE INSTALLER SHALL CALL THE "TEXAS ONE CALL SYSTEM" PRIOR TO DRILLING POLE LOCATION.

AVOID POLE(S) INSTALLATION WHERE EVIDENCE OF ANY EXISTING WATER LINE, WATER SERVICE, WATER METER, SANITARY SEWER MANHOLE, ELECTRICAL MANHOLE, ETC., ARE IN CONFLICT WITH SAID POLE'S INSTALLATION LOCATION.

AVOID INSTALLATION WHERE POLE'S LOCATION OBSTRUCTS ACCESS TO AND FROM ANY LOTS' DRIVEWAYS.

LEGEND

∅ PROPOSED WI-FI POLE

AEC ENGINEERING, LLC.
*Agricultural * Environmental * Civil*

A TEXAS REGISTERED ENGINEERING FIRM F-9688

P.O. BOX 480 EDINBURG, TEXAS 78540

PH #: 956 - 380 - 6558

FAX #: 956 - 380 - 6110

www.aecengineering.net

CALL BEFORE YOU DIG!



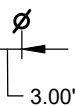
*PARTICIPANTS REQUEST
48 HOURS NOTICE
BEFORE YOU DIG,
DRILL, OR BLAST -
STOP AND CALL
CONSTRUCTION*

Know what's below.
Call before you dig.

811

*THE LONE STAR NOTIFICATION COMPANY
AT 1-800-669-8344*

**PROPOSED
WI-FI POLE
No. 66**



**DATE PALM DR.
(50.00' R.O.W.)**

15.00' UTILITY
EASEMENT

15.00' UTILITY
EASEMENT

371

362

370

363

DESIGN INFORMATION

Job No. 1522.001

Prep. Date DECEMBER 1, 2020

Designed/Drawn J. d' Z.

Checked CARLOS GARZA, P.E.

Approved CARLOS GARZA, P.E.

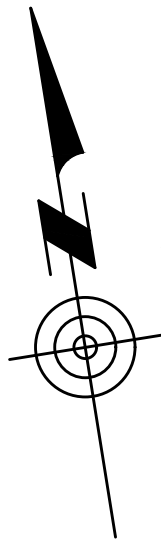
PLAN SCALE: AS SHOWN

HIDALGO COUNTY WI-FI PROJECT

WI-FI POLE No. 67

SUBDIVISION: PUEBLO DE PALMAS PHASE 5,
RECORDED IN VOLUME 42, PAGE 21,
HIDALGO COUNTY, MAP RECORDS.

POLE SHALL BE INSTALLED OFF OF THE COMMON CORNER
OF LOTS 365 AND 366, ON THE EAST SIDE AND WITHIN
THE RIGHT-OF-WAY OF DATE PALM DR.
(AS INDICATED HEREIN).



BEARING BASIS AS PER:
PUEBLO DE PALMAS PHASE 5
REC. IN VOL. 42, PAGE 21, H.C.M.R.

SCALE: 1" = 20'

**PROPOSED
WI-FI POLE
No. 67**

**DATE PALM DR.
(50.00' R.O.W.)**

NOTES TO POLE INSTALLER:

POLE INSTALLER SHALL CALL THE "TEXAS ONE CALL SYSTEM" PRIOR TO DRILLING POLE LOCATION.

AVOID POLE(S) INSTALLATION WHERE EVIDENCE OF ANY EXISTING WATER LINE, WATER SERVICE, WATER METER, SANITARY SEWER MANHOLE, ELECTRICAL MANHOLE, ETC., ARE IN CONFLICT WITH SAID POLE'S INSTALLATION LOCATION.

AVOID INSTALLATION WHERE POLE'S LOCATION OBSTRUCTS ACCESS TO AND FROM ANY LOTS' DRIVEWAYS.

CALL BEFORE YOU DIG!



*PARTICIPANTS REQUEST
48 HOURS NOTICE
BEFORE YOU DIG,
DRILL, OR BLAST -
STOP AND CALL
CONSTRUCTION*

Know what's below.
Call before you dig.

811

*THE LONE STAR NOTIFICATION COMPANY
AT 1-800-669-8344*

LEGEND

∅ PROPOSED WI-FI POLE

AEC ENGINEERING, LLC.
*Agricultural * Environmental * Civil*

A TEXAS REGISTERED ENGINEERING FIRM F-9688

P.O. BOX 480 EDINBURG, TEXAS 78540

PH #: 956 - 380 - 6558

FAX #: 956 - 380 - 6110

www.aecengineering.net

DESIGN INFORMATION

Job No. 1522.001

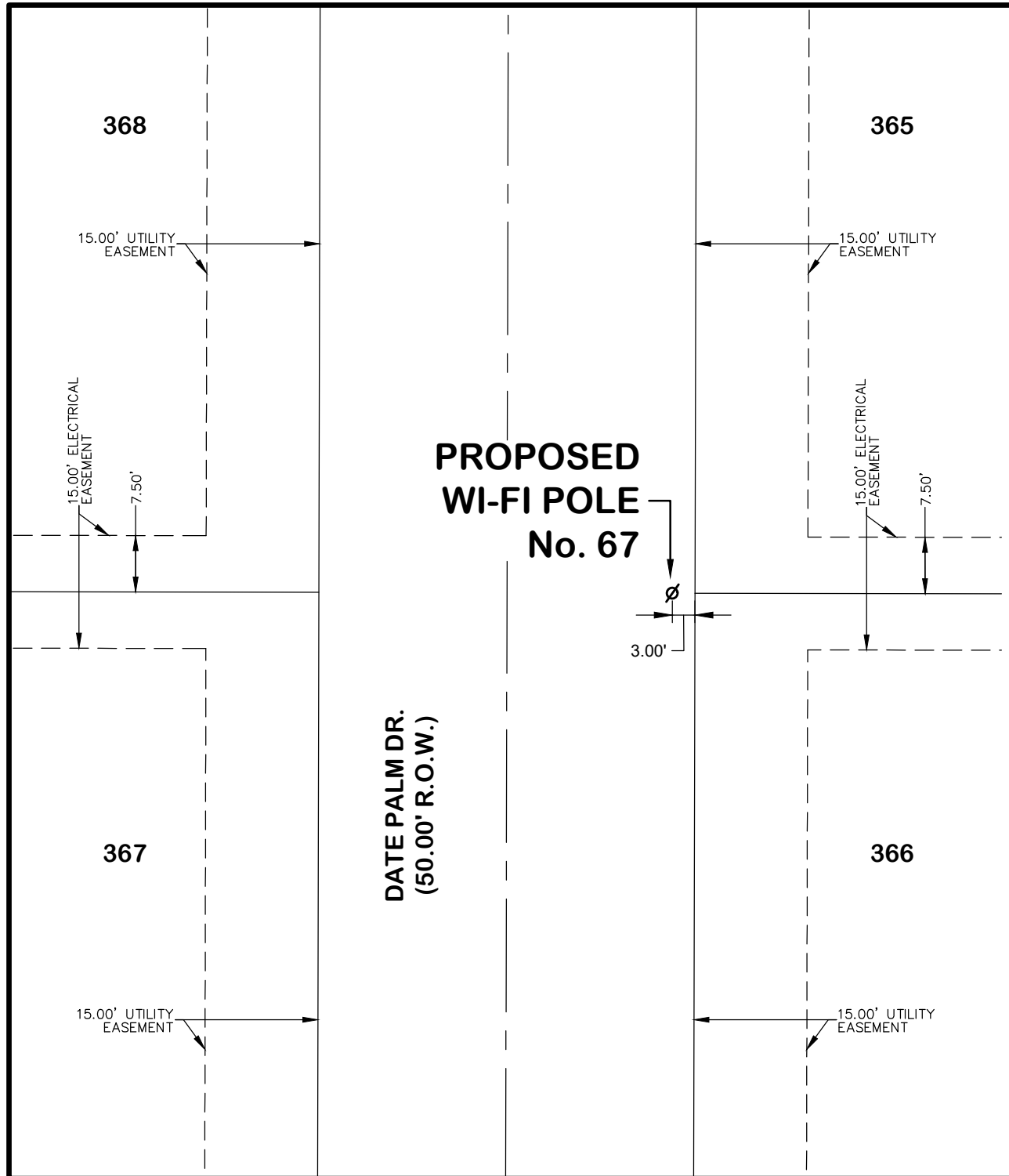
Prep. Date DECEMBER 1, 2020

Designed/Drawn J. d' Z.

Checked CARLOS GARZA, P.E.

Approved CARLOS GARZA, P.E.

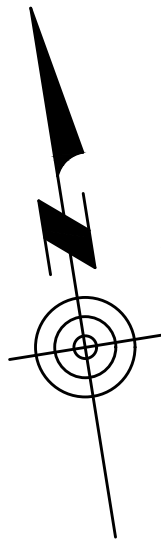
PLAN SCALE: AS SHOWN



HIDALGO COUNTY WI-FI PROJECT

WI-FI POLE No. 70
 SUBDIVISION: PUEBLO DE PALMAS PHASE 6,
 RECORDED IN VOLUME 53, PAGE 15,
 HIDALGO COUNTY, MAP RECORDS.

POLE SHALL BE INSTALLED OFF OF THE COMMON
 CORNERS OF LOTS 465 AND 466, ON THE WEST SIDE
 AND WITHIN THE RIGHT-OF-WAY OF DATE PALM DR.
 (AS INDICATED HEREIN).



BEARING BASIS AS PER:
 PUEBLO DE PALMAS PHASE 6
 REC. IN VOL. 53, PAGE 15, H.C.M.R.

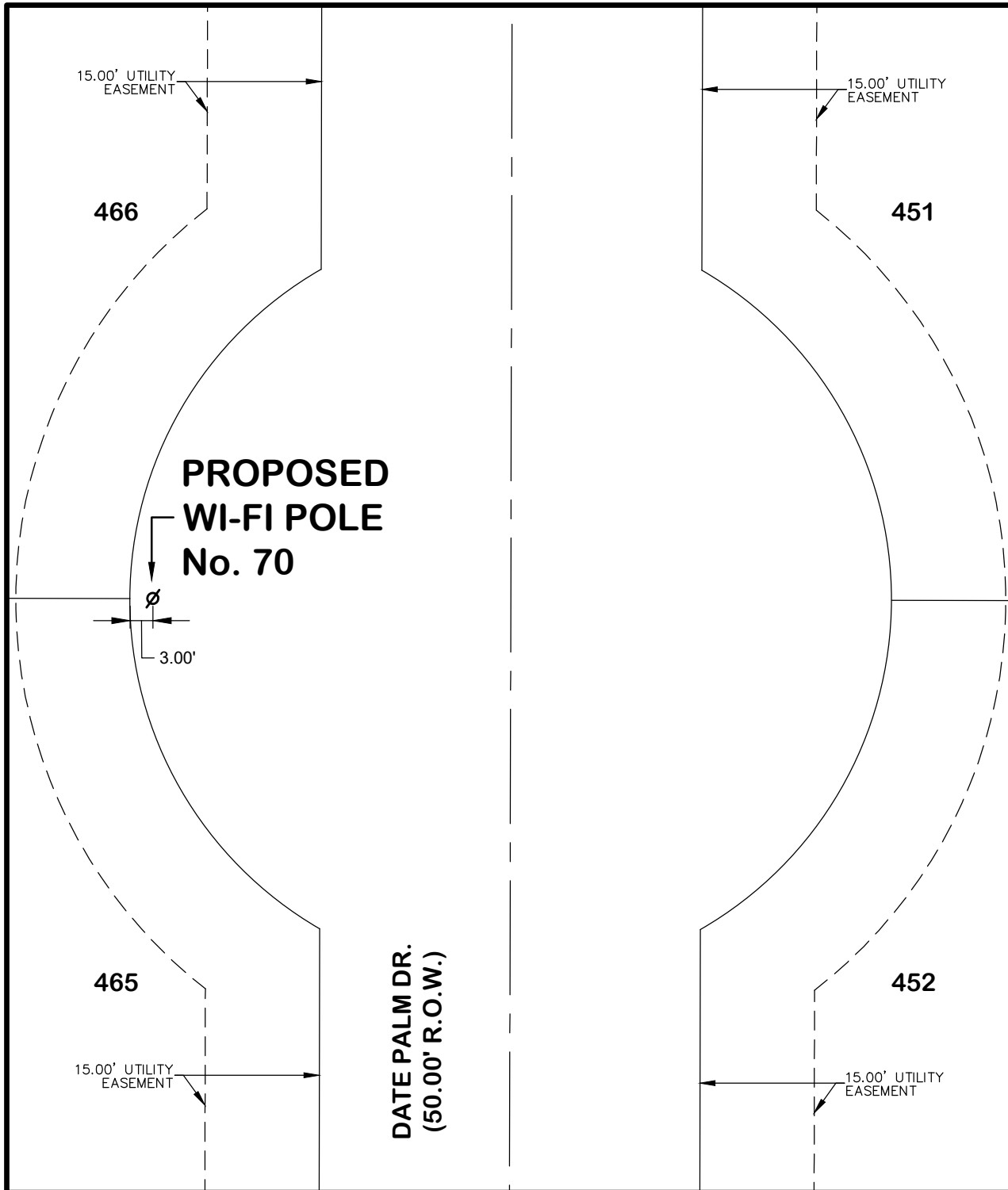
SCALE: 1"=20'

NOTES TO POLE INSTALLER:

POLE INSTALLER SHALL CALL THE "TEXAS ONE CALL SYSTEM" PRIOR TO DRILLING POLE LOCATION.

AVOID POLE(S) INSTALLATION WHERE EVIDENCE OF ANY EXISTING WATER LINE, WATER SERVICE, WATER METER, SANITARY SEWER MANHOLE, ELECTRICAL MANHOLE, ETC., ARE IN CONFLICT WITH SAID POLE'S INSTALLATION LOCATION.

AVOID INSTALLATION WHERE POLE'S LOCATION OBSTRUCTS ACCESS TO AND FROM ANY LOTS' DRIVEWAYS.



CALL BEFORE YOU DIG!



*PARTICIPANTS REQUEST
 48 HOURS NOTICE
 BEFORE YOU DIG,
 DRILL, OR BLAST -
 STOP AND CALL
 CONSTRUCTION*

Know what's below.
 Call before you dig.

811

*THE LONE STAR NOTIFICATION COMPANY
 AT 1-800-669-8344*

LEGEND	
∅	PROPOSED WI-FI POLE

AEC ENGINEERING, LLC.
*Agricultural * Environmental * Civil*
 A TEXAS REGISTERED ENGINEERING FIRM F-9688


P.O. BOX 480 EDINBURG, TEXAS 78540
 PH #: 956 - 380 - 6558
 FAX #: 956 - 380 - 6110
 www.aecengineering.net

DESIGN INFORMATION	
Job No.	1522.001
Prep. Date	DECEMBER 1, 2020
Designed/Drawn	J. d' Z.
Checked	CARLOS GARZA, P.E.
Approved	CARLOS GARZA, P.E.
PLAN SCALE: AS SHOWN	

HIDALGO COUNTY WI-FI PROJECT

WI-FI POLES No. 68 & 69
 SUBDIVISION: PUEBLO DE PALMAS PHASE 6,
 RECORDED IN VOLUME 53, PAGE 15,
 HIDALGO COUNTY, MAP RECORDS.

POLES SHALL BE INSTALLED OFF OF THE COMMON
 CORNERS OF LOTS 448, 449 AND 450, ON THE EAST
 SIDE AND WITHIN THE RIGHT-OF-WAY OF DATE PALM DR.
 (AS INDICATED HEREIN).



BEARING BASIS AS PER:
 PUEBLO DE PALMAS PHASE 6
 REC. IN VOL. 53, PAGE 15, H.C.M.R.

SCALE: 1" = 20'

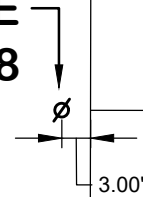
NOTES TO POLE INSTALLER:

POLE INSTALLER SHALL CALL THE "TEXAS ONE CALL SYSTEM" PRIOR TO DRILLING POLE LOCATION.

AVOID POLE(S) INSTALLATION WHERE EVIDENCE OF ANY EXISTING WATER LINE, WATER SERVICE, WATER METER, SANITARY SEWER MANHOLE, ELECTRICAL MANHOLE, ETC., ARE IN CONFLICT WITH SAID POLE'S INSTALLATION LOCATION.

AVOID INSTALLATION WHERE POLE'S LOCATION OBSTRUCTS ACCESS TO AND FROM ANY LOTS' DRIVEWAYS.

**PROPOSED
 WI-FI POLE
 No. 68**



448

DATE PALM DR.
 (50.00' R.O.W.)

449

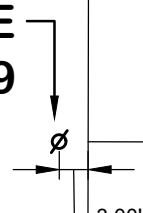
469

468

15.00' UTILITY
 EASEMENT

15.00' UTILITY
 EASEMENT

**PROPOSED
 WI-FI POLE
 No. 69**



450

467

CALL BEFORE YOU DIG!

**Know what's below.
 Call before you dig. 811**

*PARTICIPANTS REQUEST
 48 HOURS NOTICE
 BEFORE YOU DIG,
 DRILL, OR BLAST -
 STOP AND CALL
 CONSTRUCTION*

THE LONE STAR NOTIFICATION COMPANY
 AT 1-800-669-8344

LEGEND	
ø	PROPOSED WI-FI POLE

AEC ENGINEERING, LLC.
*Agricultural * Environmental * Civil*

A TEXAS REGISTERED ENGINEERING FIRM F-9688

P.O. BOX 480 EDINBURG, TEXAS 78540
 PH #: 956 - 380 - 6558
 FAX #: 956 - 380 - 6110
 www.aecengineering.net

DESIGN INFORMATION	
Job No.	1522.001
Prep. Date	DECEMBER 1, 2020
Designed/Drawn	J. d' Z.
Checked	CARLOS GARZA, P.E.
Approved	CARLOS GARZA, P.E.
PLAN SCALE: AS SHOWN	

ACORD™ CERTIFICATE OF LIABILITY INSURANCE

DATE (MM/DD/YYYY)
12/17/2020

PRODUCER
ROY GARCIA INSURANCE AGENCY
1213 EA LATON GLOOR STE A
BROWNSVILLE TX 78526

THIS CERTIFICATE IS ISSUED AS A MATTER OF INFORMATION ONLY AND CONFERS NO RIGHTS UPON THE CERTIFICATE HOLDER. THIS CERTIFICATE DOES NOT AMEND, EXTEND OR ALTER THE COVERAGE AFFORDED BY THE POLICIES BELOW.

INSURED
CECILIO CAVAZOS
ELECTRO HI LLC
33121 CUATES VISTA CT
LOS FRESNOS TX 78566

INSURERS AFFORDING COVERAGE	NAIC #
INSURER A: EVANSTON INSURANCE CO	
INSURER B: HALLMARK INS. CO.	
INSURER C: TEXAS MUTUAL INS.	
INSURER D:	
INSURER E:	

COVERAGES

THE POLICIES OF INSURANCE LISTED BELOW HAVE BEEN ISSUED TO THE INSURED NAMED ABOVE FOR THE POLICY PERIOD INDICATED. NOTWITHSTANDING ANY REQUIREMENT, TERM OR CONDITION OF ANY CONTRACT OR OTHER DOCUMENT WITH RESPECT TO WHICH THIS CERTIFICATE MAY BE ISSUED OR MAY PERTAIN, THE INSURANCE AFFORDED BY THE POLICIES DESCRIBED HEREIN IS SUBJECT TO ALL THE TERMS, EXCLUSIONS AND CONDITIONS OF SUCH POLICIES. AGGREGATE LIMITS SHOWN MAY HAVE BEEN REDUCED BY PAID CLAIMS.

INSR / ADD'L LTR / INSRD	TYPE OF INSURANCE	POLICY NUMBER	POLICY EFFECTIVE DATE (MM/DD/YY)	POLICY EXPIRATION DATE (MM/DD/YY)	LIMITS	
A	GENERAL LIABILITY	3AA307339	10/11/2020	10/11/2021	EACH OCCURRENCE	\$ 1,000,000
	<input checked="" type="checkbox"/> COMMERCIAL GENERAL LIABILITY				DAMAGE TO RENTED PREMISES (Ea occurrence)	\$ 100,000
	<input type="checkbox"/> CLAIMS MADE <input checked="" type="checkbox"/> OCCUR				MED EXP (Any one person)	\$ 5,000
					PERSONAL & ADV INJURY	\$ 1,000,000
					GENERAL AGGREGATE	\$ 2,000,000
					PRODUCTS - COMP/OP AGG	\$ 2,000,000
					GEN'L AGGREGATE LIMIT APPLIES PER: <input type="checkbox"/> POLICY <input type="checkbox"/> PRO-JECT <input type="checkbox"/> LOC	
B	<input checked="" type="checkbox"/> AUTOMOBILE LIABILITY	A42551421	04/28/2020	04/28/2021	COMBINED SINGLE LIMIT (Ea accident)	\$ 1,000,000
	<input type="checkbox"/> ANY AUTO				BODILY INJURY (Per person)	\$
	<input checked="" type="checkbox"/> ALL OWNED AUTOS				BODILY INJURY (Per accident)	\$
	<input checked="" type="checkbox"/> SCHEDULED AUTOS				PROPERTY DAMAGE (Per accident)	\$
	<input type="checkbox"/> HIRED AUTOS					
	<input type="checkbox"/> NON-OWNED AUTOS					
	GARAGE LIABILITY				AUTO ONLY - EA ACCIDENT	\$
	<input type="checkbox"/> ANY AUTO				OTHER THAN EA ACC	\$
					AUTO ONLY: AGG	\$
	EXCESS/UMBRELLA LIABILITY				EACH OCCURRENCE	\$
	<input type="checkbox"/> OCCUR <input type="checkbox"/> CLAIMS MADE				AGGREGATE	\$
						\$
	<input type="checkbox"/> DEDUCTIBLE					\$
	<input type="checkbox"/> RETENTION \$					\$
C	WORKERS COMPENSATION AND EMPLOYERS' LIABILITY	0002026166	01/23/2020	01/23/2021	<input checked="" type="checkbox"/> WC STATUTORY LIMITS	OTH-ER
	ANY PROPRIETOR/PARTNER/EXECUTIVE OFFICER/MEMBER EXCLUDED?				E.L. EACH ACCIDENT	\$ 1,000,000
	If yes, describe under SPECIAL PROVISIONS below				E.L. DISEASE - EA EMPLOYEE	\$ 1,000,000
					E.L. DISEASE - POLICY LIMIT	\$ 1,000,000
	OTHER					

DESCRIPTION OF OPERATIONS / LOCATIONS / VEHICLES / EXCLUSIONS ADDED BY ENDORSEMENT / SPECIAL PROVISIONS
COUNTY OF HIDALGO HAS BEEN ADDED AS ADDITIONAL INSURED TO THE POLICIES.

CERTIFICATE HOLDER

COUNTY OF HIDALGO
EDINBURG TX 78540

CANCELLATION


SHOULD ANY OF THE ABOVE DESCRIBED POLICIES BE CANCELLED BEFORE THE EXPIRATION DATE THEREOF, THE ISSUING INSURER WILL ENDEAVOR TO MAIL 30 DAYS WRITTEN NOTICE TO THE CERTIFICATE HOLDER NAMED TO THE LEFT, BUT FAILURE TO DO SO SHALL IMPOSE NO OBLIGATION OR LIABILITY OF ANY KIND UPON THE INSURER, ITS AGENTS OR REPRESENTATIVES.

AUTHORIZED REPRESENTATIVE

HIDALGO COUNTY WI-FI PROJECT

INSTALLATION OF 8 ANTENNAS
ON AGUA S.U.D. WATER TOWER

SUBDIVISION: LA JOYA I.S.D. HIGH MIDDLE No. 7
INSTRUMENT. No. 2614918, PG. 1-2, H.C.M.R.



THE SEAL APPEARING ON THIS DOCUMENT WAS AUTHORIZED BY CARLOS GARZA P.E. #92602 ON: 12-16-2020

FOR PERMITTING
ALTERATION OF A SEALED DOCUMENT WITHOUT PROPER NOTIFICATION TO THE RESPONSIBLE ENGINEER IS AN OFFENSE UNDER THE TEXAS ENGINEERING PRACTICE LAW

NOTES:

ALL 8 ANTENNAS WILL BE INSTALLED ALONG THE WALKWAY AND ON THE HANDRAIL OF THE WATER TOWER LOCATED WITHIN THIS 150'x150' EASEMENT.

ANYTHING RELATED THE INSTALLATION OF ALL 8 ANTENNAS SHALL BE SPECIFIED/SUBMITTED BY OTHERS.

CALL BEFORE YOU DIG!



PARTICIPANTS REQUEST 48 HOURS NOTICE BEFORE YOU DIG, DRILL, OR BLAST - STOP AND CALL CONSTRUCTION

Know what's below.
Call before you dig.

811

THE LONE STAR NOTIFICATION COMPANY
AT 1-800-669-8344

AEC ENGINEERING, LLC.
*Agricultural * Environmental * Civil*

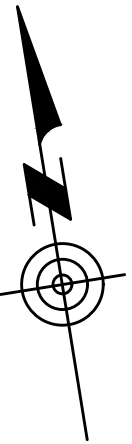
A TEXAS REGISTERED ENGINEERING FIRM F-9688

P.O. BOX 480 EDINBURG, TEXAS 78540
PH #: 956 - 380 - 6558
FAX #: 956 - 380 - 6110
www.aecengineering.net

EXHIBIT "A"

DESIGN INFORMATION

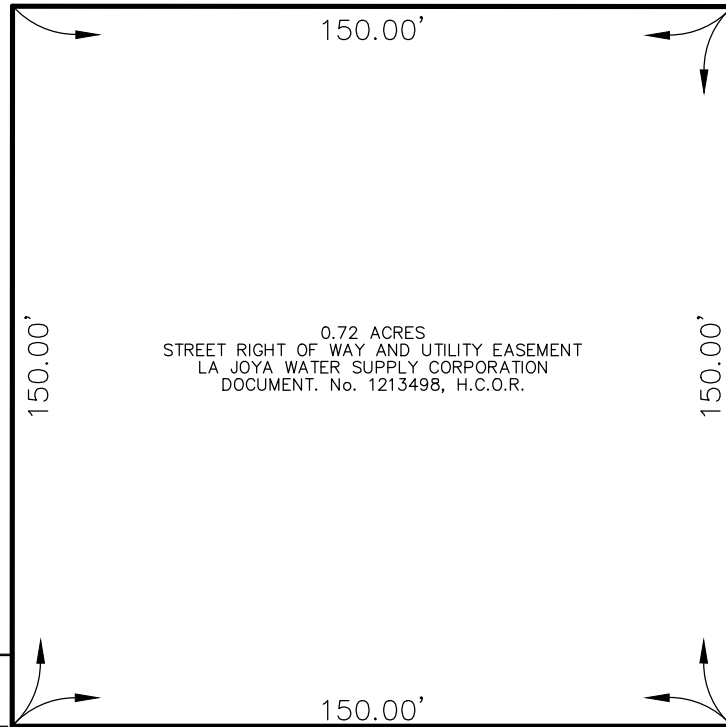
Job No.	1522.001
Prep. Date	DECEMBER 16, 2020
Designed/Drawn	J. d' Z.
Checked	CARLOS GARZA, P.E.
Approved	CARLOS GARZA, P.E.
PLAN SCALE: AS SHOWN	



SCALE: 1" = 40'

BEARING BASIS AS PER:
LA JOYA I.S.D. HIGH MIDDLE No. 7
LA JOYA I.S.D. HIGH MIDDLE No. 7
INST. No. 2614918, PAGES 1-2, H.C.M.R.
REC. IN INST. No. 2614918, PAGES 1-2, H.C.M.R.

LA JOYA I.S.D. HIGH MIDDLE No. 7
INST. No. 2614918, PG. 1-2, H.C.M.R.



15.00' EXCLUSIVE AGUA S.U.D. EASEMENT, INST. No. 2614918, PG. 1-2, H.C.M.R.

0.72 ACRES
STREET RIGHT OF WAY AND UTILITY EASEMENT
LA JOYA WATER SUPPLY CORPORATION
DOCUMENT. No. 1213498, H.C.O.R.

15.00' UTILITY EASEMENT VOL. 42, PG. 18, H.C.M.R.

PUEBLO DE PALMAS NORTE PHASE 3, VOLUME 42, PAGE 18, H.C.M.R.

15.00' UTILITY EASEMENT VOL. 42, PG. 18, H.C.M.R.

15.00' LA JOYA WATER SUPPLY CORPORATION EASEMENT, VOL. 42, PG. 18, H.C.M.R.

F.M. 2221
(120.00' R.O.W.)
VOL. 1320, PG. 363, H.C.D.R.



Hidalgo County Planning Department

T.J. Arredondo, CFM
Director of Planning

Main Office

1304 S. 25th Street
Edinburg, Texas 78542
Phone (956) 318-2840
Fax (956) 318-2844

Precinct No. 1 Substation

1900 Joe Stephens Ave. Ste. A
Weslaco, Texas 78596
Phone (956) 968-4734
Fax (956) 973-7850

Precinct No. 3 Substation

2401 N. Moorefield Road
Mission, Texas 78572
Phone (956) 205-7045
Fax (956) 205-7049

PIPELINE AND UTILITY PERMIT APPLICATION PACKET

Contact the Director of Hidalgo County Planning Department to discuss the scope of the project

1. Please return the following for processing (in duplicate)
 - a. Permit application form.
 - b. Locator map.
 - c. Plans/profile of pipe or utility crossing.
 - d. Applicant's insurance certificate (in compliance with Schedule A).

2. Check payable to Hidalgo County Planning Department for appropriate fee(s) upon approval by the Hidalgo County Commissioners Court.

Hidalgo County Planning Department will make effort to process permit applications within a minimum of 30 days after receipt of the above required information.

All questions regarding this application should be addressed to the Director of Hidalgo County Planning Department.



**Hidalgo County
Planning
Department**

T.J. Arredondo, CFM
Director of Planning

Main Office

1304 S. 25th Street
Edinburg, Texas 78542
Phone (956) 318-2840
Fax (956) 318-2844

Precinct No. 1 Substation

1900 Joe Stephens Ave. Ste. A
Weslaco, Texas 78596
Phone (956) 968-4734
Fax (956) 973-7850

Precinct No. 3 Substation

2401 N. Moorefield Road
Mission, Texas 78572
Phone (956) 205-7045
Fax (956) 205-7049

PIPELINE AND UTILITY PERMIT APPLICATION PACKET

THE STATE OF TEXAS

COUNTY OF HIDALGO

PRECINCT _____

**APPLICATION AND AGREEMENT FOR PIPELINE OR
UTILITY PERMIT**

Date: 12/01/2020

Insight Public Sector

(hereinafter referred to as
"Applicant") does hereby make application to the Hidalgo County
through the Hidalgo County Planning Department (hereinafter referred
to as "HCPD") to construct, maintain and repair pipelines or utilities
across the easements, right-of-ways, property or property interest as
described below.

Information required:

1. Name, Address and Phone number of Applicant:

Steve Lopez 956-451-7550 c/o AEC Engineering, LLC.

2712 N McColl Rd, McAllen, Texas 78501

2. Name, Address and Phone number of company or agency owning
Pipeline or Utility (please indicate if same as Applicant):

Same as above

3. Name, Address and Phone number of operator of Pipeline or
Utility (please indicate if same as Applicant):

Same as Above

4. Name, Address and Phone number of contractor to install Pipeline
or Utility:

Electro-Hi, LLC (Mr. Cecilio Cavazos) 956-434-1466



**Hidalgo County
Planning
Department**

T.J. Arredondo, CFM
Director of Planning

Main Office

1304 S. 25th Street
Edinburg, Texas 78542
Phone (956) 318-2840
Fax (956) 318-2844

Precinct No. 1 Substation

1900 Joe Stephens Ave. Ste. A
Weslaco, Texas 78596
Phone (956) 968-4734
Fax (956) 973-7850

Precinct No. 3 Substation

2401 N. Moorefield Road
Mission, Texas 78572
Phone (956) 205-7045
Fax (956) 205-7049

PIPELINE AND UTILITY PERMIT APPLICATION PACKET

5. Is this a common carrier pipeline or utility? If yes, please submit the Applicant's Texas Railroad Commission Form "T-4" or similar form designating the facility:
No, permit is for installation of 300 Wi-Fi broadcasting poles

6. Does Applicant have the Power of Eminent Domain?
No

7. Will the product be carried for hire or by the owner of the goods?
County Wi-Fi Network project

8. Name and Legal description of property owner requesting utility services if applicable:
various locations throughout the county

9. Type of utility work within county road right-of-way:

- Bore Crossing Line Extension Along R.O.W. Other Pole installations

10. Where is the origin of the line?
n/a

11. Where is the destination of the line?
n/a



**Hidalgo County
Planning
Department**

T.J. Arredondo, CFM
Director of Planning

Main Office

1304 S. 25th Street
Edinburg, Texas 78542
Phone (956) 318-2840
Fax (956) 318-2844

Precinct No. 1 Substation

1900 Joe Stephens Ave. Ste. A
Weslaco, Texas 78596
Phone (956) 968-4734
Fax (956) 973-7850

Precinct No. 3 Substation

2401 N. Moorefield Road
Mission, Texas 78572
Phone (956) 205-7045
Fax (956) 205-7049

PIPELINE AND UTILITY PERMIT APPLICATION PACKET

12. Utility Crossing Coordinate X: _____ Y: _____
(NAD 83 Texas South FIPS 4205 feet)
13. Number and size of lines:
n/a

14. Pressure (each line):
n/a

15. Content (each line):
n/a

16. Estimated date of installation of Pipeline or Utility:
As soon as approved by Hidalgo County



Hidalgo County Planning Department

T.J. Arredondo, CFM
Director of Planning

Main Office

1304 S. 25th Street
Edinburg, Texas 78542
Phone (956) 318-2840
Fax (956) 318-2844

Precinct No. 1 Substation

1900 Joe Stephens Ave. Ste. A
Weslaco, Texas 78596
Phone (956) 968-4734
Fax (956) 973-7850

Precinct No. 3 Substation

2401 N. Moorefield Road
Mission, Texas 78572
Phone (956) 205-7045
Fax (956) 205-7049

PIPELINE AND UTILITY PERMIT APPLICATION PACKET

If requested permit is granted by HCPD, Applicant, in consideration thereof, agrees and binds itself as follows:

1. All pipelines or utilities herein will be horizontally placed within the right-of-way as determined by HCPD and at a minimum depth of five (5) feet below natural ground. Depth, horizontal, and vertical location shall be confirmed by HCPD Inspectors.
2. Location map, profile, and plans concerning the proposed pipeline or utility crossing will furnished with this application.
3. HCPD will be notified in writing ten days prior to the beginning date of construction under this permit.
4. Applicant will bear the entire expense of all future relocations of any pipelines or utilities should such relocation, at the sole discretion of the Hidalgo County Commissioners Court, be necessary for improvements, alteration, or maintenance of Hidalgo County's easement or property of interest.
5. Applicant will notify the HCPD at least 48 hours prior to covering work and or completion of its work and removal of its equipment from the job site to permit HCPD to make an inspection.
6. Upon notification by the HCPD, the Applicant will promptly repair or rectify any deficiency or condition caused by the Applicant's operations or installations under this permit. Applicant will leave easement in as near the same condition or better, in the HCPD's sole judgment, as it existed prior to the commencement of the operations under this permit.
7. Hidalgo County shall not be liable or responsible for, and shall be saved and held harmless by Applicant, and further shall be indemnified by Applicant, from and against any and all suits, actions, losses, damages, claims, or liability of any character, type, or description, including all expenses of litigation, court costs, attorney's fees, and engineering fees for injury or death to any person, or injury to any property, received or sustained by any person or persons or property, arising out of, or occasioned by, directly or indirectly, the performance of Applicant under this agreement, including claims and damages arising in part from the negligence of Hidalgo County.



Hidalgo County Planning Department

T.J. Arredondo, CFM
Director of Planning

Main Office

1304 S. 25th Street
Edinburg, Texas 78542
Phone (956) 318-2840
Fax (956) 318-2844

Precinct No. 1 Substation

1900 Joe Stephens Ave. Ste. A
Weslaco, Texas 78596
Phone (956) 968-4734
Fax (956) 973-7850

Precinct No. 3 Substation

2401 N. Moorefield Road
Mission, Texas 78572
Phone (956) 205-7045
Fax (956) 205-7049

PIPELINE AND UTILITY PERMIT APPLICATION PACKET

It is the expressed intent of the parties to this agreement that the indemnity provided for in this section is extended by Applicant to indemnity and protect Hidalgo County from the consequences of Hidalgo County's own negligence, whether that negligence is the sole or contributory cause of the resultant injury death, or damage.

Applicant further agrees to defend, at its own expense, with attorneys acceptable to Hidalgo County and on behalf of Hidalgo County, and in the name of Hidalgo County, any claim or litigation brought against Hidalgo County in connection with any such injury, death or damage.

Before construction is begun on such pipeline or utility crossings, Applicant will furnish to the HCPD a certificate of insurance (or other security approved by the HCPD) payable to Hidalgo County and protecting Hidalgo County (as an additional named insured) against any claims for personal injuries or damages to property resulting from the operations of Applicant, its agents, servants, employees, and contractors under this permit. Insurance is to be supplied in accordance with the attached Schedule A.

8. Hidalgo County makes no warranties, expressed or implied, in the granting of this permit; nor does Hidalgo County purport to grant any property interest or exclusive privileges whatsoever by granting such permit. It is specifically understood that Hidalgo County is not the agent for, nor does it act for, the fee owners or any persons or entities having any right, or title to possession of the land upon which Hidalgo County's easement or other property interest is located. Furthermore, in granting this permit Hidalgo County makes no representation or warranty that it has any property interest, including, but not limited to, an easement or right of way, in the land upon which Applicant constructs, maintains, repairs, or modifies the pipelines or utilities, made the subject of this application, nor does Hidalgo County make any representation or warranty as to the validity, quality or extent of such property interest, if any. Applicant acknowledges its understanding that Hidalgo County in granting this permit, does not convey or grant to Applicant any rights, title or interest for which is has no legal authority to grant or convey.
9. Applicant binds itself to comply with all federal, state, and local laws or regulations and will obtain all necessary permits from all local and federal agencies required by law before installation or construction is begun.



Hidalgo County Planning Department

T.J. Arredondo, CFM
Director of Planning

Main Office

1304 S. 25th Street
Edinburg, Texas 78542
Phone (956) 318-2840
Fax (956) 318-2844

Precinct No. 1 Substation

1900 Joe Stephens Ave. Ste. A
Weslaco, Texas 78596
Phone (956) 968-4734
Fax (956) 973-7850

Precinct No. 3 Substation

2401 N. Moorefield Road
Mission, Texas 78572
Phone (956) 205-7045
Fax (956) 205-7049

PIPELINE AND UTILITY PERMIT APPLICATION PACKET

10. Applicant will install its pipelines and utilities in a manner and location as shown in the plans and specifications filed with HCPD in support of this application for permit. Hidalgo County Planning Department's representative may at any time make such inspection as such engineer or other representation may deem necessary to assure that the construction of the pipeline or utilities is in accordance with the plans and specifications submitted, and said engineer or representative shall have the right to temporarily suspend Applicant's work if necessary, while such inspection is being made. Should Applicant not install the pipelines or utilities in accordance with the terms and conditions of this permit, Applicant agrees that Hidalgo County shall have the right to require, at Applicant's expense, the removal of the pipelines and utilities and its replacement in conformance to said plans and specifications and conditions of this permit. Hidalgo County may revoke this permit and suspend all work hereunder if it is determined by Hidalgo County that the pipelines or utilities are not being installed in accordance with such plans and specifications and conditions of this permit. The suspension or revocation of this permit shall not be a basis for a claim for damages against Hidalgo County.
11. Except in emergency situations where it is necessary to protect life and property, Applicant will not make any change, modification, or alteration in or to the pipelines or utilities without first securing a new or amended permit from Hidalgo County prior to the making of any such change. Applicant will maintain the pipelines or utilities hereby authorized in good and safe condition, and in accordance with plans, specifications, and this permit.
12. Applicant agrees to pay HCPD a permit fee to cover administrative costs in the amount of **\$500.00**, plus a reimbursement to HCPD for any necessary engineering fees which may be incurred for the study and processing of the Application. This fee will permit a single pipeline or utility to be within County right-of-way. Applicant further agrees to pay an additional fee of **\$500.00** for each additional line included in permit application at the same location; however, more than one location may be included in a single application.

Requests to lay additional line or lines, not included in an initial permit application, must be made by separate application, with new permit fees paid accordingly and support data provided.



Hidalgo County Planning Department

T.J. Arredondo, CFM
Director of Planning

Main Office

1304 S. 25th Street
Edinburg, Texas 78542
Phone (956) 318-2840
Fax (956) 318-2844

Precinct No. 1 Substation

1900 Joe Stephens Ave. Ste. A
Weslaco, Texas 78596
Phone (956) 968-4734
Fax (956) 973-7850

Precinct No. 3 Substation

2401 N. Moorefield Road
Mission, Texas 78572
Phone (956) 205-7045
Fax (956) 205-7049

PIPELINE AND UTILITY PERMIT APPLICATION PACKET

Permit fees may be waived where Applicant is a state, county, municipality, or a special political subdivision.

13. The Applicant is allowed one hundred twenty days (120) from the granting of the permit to start construction of the pipelines or utilities crossings. Once started, the Applicant is allowed ninety (90) days to complete all work under such permit. All construction must be completed within two hundred ten (210) days from the date of issuance of permit. Upon application, extension of the time periods set forth in this paragraph may be granted by the Hidalgo County Commissioners Court. Such applications for extension must be received by HCPD at least thirty days before the expiration of the two hundred ten (210) days period. A new permit fee, in accordance with Paragraph 12 hereof, will be charged for each extension granted.

Construction of any pipeline or utility crossing will not begin until written approval has been given by HCPD.

14. All provisions of the Pipeline and Utility Permit Administration Policy of Hidalgo County, if any, and all amendments thereto, are hereby incorporated herein as part of the terms and conditions of this permit for all purposes.
15. Applicant warrants and represents that it has secured from all fee owners of the involved property an easement or other property rights to construct, repair or modify the pipeline or utility in the manner set forth herein.
16. This Pipeline and Utility Permit if granted by Hidalgo County is subject to any and all other requirements, specifications and conditions listed in Exhibit A attached hereto.
17. Hidalgo County requires all coordinates of all utility crossings. Horizontal datum to be in NAD 83 State Plane Texas South 4205 feet and vertical datum in NAVD 88 Geoid 12a.



**Hidalgo County
Planning
Department**

T.J. Arredondo, CFM
Director of Planning

Main Office
1304 S. 25th Street
Edinburg, Texas 78542
Phone (956) 318-2840
Fax (956) 318-2844

Precinct No. 1 Substation
1900 Joe Stephens Ave. Ste. A
Weslaco, Texas 78596
Phone (956) 968-4734
Fax (956) 973-7850

Precinct No. 3 Substation
2401 N. Moorefield Road
Mission, Texas 78572
Phone (956) 205-7045
Fax (956) 205-7049

PIPELINE AND UTILITY PERMIT APPLICATION PACKET

18. This permit constitutes the entire agreement between the parties with regard to the subject matter hereof, and all prior agreements, representations, and negotiations between the parties regarding the subject matter are hereby superseded. This permit shall not be altered or amended except by an agreement in writing executed by the parties hereto.

19. Applicant warrants and represents that its undersigned representative has full authority to bind Applicant to the terms and conditions of the foregoing Application and Agreement for Pipeline or Utility Permit.

DATED this 1st day of December, 2020.

Carlos Garza, P.E., P.G.- President (AEC Engineerig, LLC_


(Name of Applicant) – Printed or Typed

By: [Signature]
Signature

Title: President

STATE OF TEXAS
COUNTY OF HIDALGO

SUBSCRIBED AND SWORN TO before me the Applicant,
CARLOS GARZA, on this 1st day of December, 2020,
to which witness my hand and seal of office.



[Signature]
Notary Public for the State of Texas

My Commission Expires: 10 27 2021



**Hidalgo County
Planning
Department**

T.J. Arredondo, CFM
Director of Planning

Main Office
1304 S. 25th Street
Edinburg, Texas 78542
Phone (956) 318-2840
Fax (956) 318-2844

Precinct No. 1 Substation
1900 Joe Stephens Ave. Ste. A
Weslaco, Texas 78596
Phone (956) 968-4734
Fax (956) 973-7850

Precinct No. 3 Substation
2401 N. Moorefield Road
Mission, Texas 78572
Phone (956) 205-7045
Fax (956) 205-7049

PIPELINE AND UTILITY PERMIT APPLICATION PACKET

**APPROVAL OF APPLICATION BY
HIDALGO COUNTY PLANNING DEPARTMENT**

Came on for consideration this _____ day of _____,
20____. The above and foregoing Application for Pipeline and Utility
Permit, and after consideration of the same by the Hidalgo County
Commissioners Court, said Application and Agreement for Pipeline or
Utility Permit is hereby APPROVED.

HIDALGO COUNTY:

Richard F. Cortez, County Judge



**Hidalgo County
Planning
Department**

T.J. Arredondo, CFM
Director of Planning

Main Office

1304 S. 25th Street
Edinburg, Texas 78542
Phone (956) 318-2840
Fax (956) 318-2844

Precinct No. 1 Substation

1900 Joe Stephens Ave. Ste. A
Weslaco, Texas 78596
Phone (956) 968-4734
Fax (956) 973-7850

Precinct No. 3 Substation

2401 N. Moorefield Road
Mission, Texas 78572
Phone (956) 205-7045
Fax (956) 205-7049

PIPELINE AND UTILITY PERMIT APPLICATION PACKET

EXHIBIT A

(Please insert description of project location and supporting documents for proposed utility work)

Please reference the attached exhibits and map of locations