

PLANNING DEPT. PCT 1 WATER SERVICE AVAILABILITY		
	APPLICANT	APPLICATION NO.
1.	IDALIA RODRIGUEZ	1-3910
	COMM. COURT: JANUARY 12, 2021	



# PLANNING DEPARTMENT

Rev. 05-18-20

## County of Hidalgo

Main Office  
1304 South 25<sup>th</sup> Street  
Edinburg, Texas 78542  
956-318-2840  
956-318-2844

Precinct No. 1 Substation  
1900 Joe Stephens Ave.  
Ste. A  
Weslaco, TX 78596  
956-968-4734  
956-973-7850

Precinct No.3 Substation  
2401 N. Moorefield Rd.  
Mission, TX 78572  
956-205-7045  
956-205-7049

Precinct 1 2 3 4

T.J. Arredondo, CFM  
Director of Planning

Application No: 1-3910

### HIDALGO COUNTY CERTIFICATE OF WATER SERVICE AVAILABILITY UNDER TEXAS LOCAL GOVT. CODE SECTION 232.029(c)(2)

Upon the application of:

Approved by Environmental Health:	Temporary Service	Final Service
	Authorized Signature	Authorized Signature
Inspection/Permit No:		
Date Approved:	/ /	/ /

Name: Idalia B Mendola

Address: 224 Colonia del  
noreste  
Weslaco TX 78599

Phone: (956) 392-3890

Water Supplier: North Alamo

Utility Provider:  M.V.E.C.  AEP

Account/ESI No.: \_\_\_\_\_  
 Temporary Pole  Permanent Service

who is the person requesting utility service to subdivided land ("land") described as follows:

Idalia mendola Rodriguez

lot 224 parcelonia noreste Geronimo st Weslaco TX 78599 #4

[Insert the lot and block number in recorded subdivision, address, or description in deed, etc]

and who has submitted to the court an affidavit as required by Local Govt. Code Sec. 232.029 (f), on \_\_\_\_\_, 20\_\_\_\_, the Hidalgo County Commissioners Court approved the issuance of this certificate stating as follows (strike through the statement that does not apply)

The land was not subdivided after September 1, 1995, and water service is available within 750 feet of the land.

-OR-

The land was not subdivided after September 1, 1995, and water service is available more than 750 feet from the subdivided land and the extension of water service to the land may be feasible, subject to a final determination by the water service provider.

Planning Department Authorized Signature

Hidalgo County Judge

Date

APPROVED BY  
COMMISSIONERS' COURT  
ON: \_\_\_\_\_

ATTEST:

Hidalgo County Clerk

Date



# PLANNING DEPARTMENT

## County of Hidalgo

Rev. 05-18-20

Main Office  
1304 South 25<sup>th</sup> Street  
Edinburg, Texas 78542  
956-318-2840  
956-318-2844

Precinct No. 1 Substation  
1900 Joe Stephens Ave.  
Ste. A  
Weslaco, TX 78596  
956-968-4734  
956-973-7850

Precinct No.3 Substation  
2401 N. Moorefield Rd.  
Mission, TX 78572  
956-205-7045  
956-205-7049

Precinct 1 2 3 4

T.J. Arredondo, CFM  
Director of Planning

Application No: 1-3910

### AFFIDAVIT TO APPLY TO THE COUNTY OF HIDALGO FOR CERTIFICATE OF WATER SERVICE AVAILABILITY UNDER TEXAS LOCAL GOVT. CODE SECTION 232.029(c)(2)

[Note: To be eligible, the land must not have been subdivided after September 1, 1995.]

THE STATE OF TEXAS §  
COUNTY OF HIDALGO §

BEFORE ME, the undersigned authority, on this day personally appeared

Idalia Berenice Mendiolá Rodríguez

Known to me [or proved to me in the oath of Tx DL# or through  
(description of federal or state government ID card with photograph and signature)],  
who swore on oath that the following two statements are true:

1. "I am requesting utility service to the following described land:

lot 224 Colonia Del noreste"

[Insert the lot and block number in recorded subdivision, address, or description in deed, etc]

2. "The land described above has been sold or conveyed to me."

AND [strike through the statement below that does not apply]

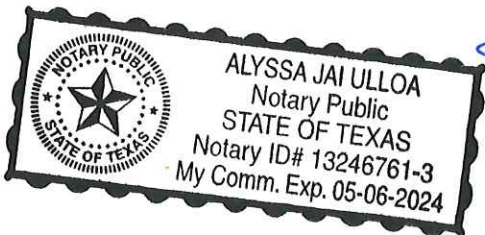
~~3A. "The land was not sold or conveyed to me by the Subdivider or the subdivider's agent after September 1, 1995."~~

-OR-

3B. "The land was on August 31, 1999, located in the extraterritorial jurisdiction of a municipality as determined by Local Govt. Code Chapter 42; and the land was not sold or conveyed to me by the Subdivider or the subdivider's agent after September 1, 1999."

Imendiola (Signature)

SUBSCRIBED AND SWORN TO before me on December 22, 2020, to certify which, witnesses my hand and seal of office.



[Signature]  
NOTARY PUBLIC IN AND FOR  
THE STATE OF TEXAS

NOTICE OF CONFIDENTIALITY RIGHTS: IF YOU ARE A NATURAL PERSON, YOU MAY REMOVE OR STRIKE ANY OR ALL OF THE FOLLOWING INFORMATION FROM ANY INSTRUMENT THAT TRANSFERS AN INTEREST IN REAL PROPERTY BEFORE IT IS FILED FOR RECORD IN THE PUBLIC RECORDS: YOUR SOCIAL SECURITY NUMBER OR YOUR DRIVE'S LICENSE NUMBER.

**WARRANTY DEED**

Date: **November 17, 2020**

Grantor: **BELEN GONZALEZ, a single woman, a/k/a BELEN GONZALEZ MORALES**

Grantor's Address: **1617 Cypress Dr., Weslaco, Hidalgo County, TX 78596**

Grantee: **IDALIA B. MENDIOLA RODRIGUEZ, a single woman**

Grantee's Address: **2517 Grande St., Donna, Hidalgo County, TX 78537**

Consideration: **TEN DOLLARS (\$10.00) and other good and valuable consideration, the receipt and sufficiency of which are acknowledged by Grantor.**

Property (including any improvements): **All of Lot 224, COLONIA DEL NORESTE, Hidalgo County, Texas, according to the map recorded in Volume 23, Page 166, Map Records in the Office of the County Clerk of Hidalgo County, Texas, reference to which is here made for all purposes.**

Reservations From Conveyance and Warranty: **None.**

Other Reservations and Exceptions to Conveyance and Warranty: **Any and all restrictions, covenants, conditions, easements, mineral and royalty reservations, zoning laws, regulations and ordinances of municipal and other governmental authorities, if any, other than liens and only to the extent that same are still in effect, shown of record in Hidalgo County, Texas, together with any and all visible and apparent easements, to include but not limited to easements for roadways on or across the property; taxes for current and subsequent years, the payment of which Grantee assumes.**

Grantor, for the consideration and subject to the reservations from, and exceptions to conveyance and warranty, grants, sells and conveys to Grantee the Property, together with all and singular the rights and appurtenances thereto in any wise belonging, to have and hold it to Grantee, Grantee's heirs, executors, administrators, successors, or assigns forever. Grantor binds Grantor and Grantor's heirs, executors, administrators, and successors to warrant and forever defend all and singular the property to Grantee and Grantee's heirs, executors, administrators, successors, and assigns against every person whomsoever lawfully claiming or to claim the same or any part thereof, except as to the reservations from and exceptions to warranty.

**WITH THE EXCEPTION OF THE WARRANTY OF TITLE SET FORTH HEREIN, GRANTOR MAKES NO REPRESENTATION OR WARRANTY TO GRANTEE WITH RESPECT TO THE PROPERTY, THE FITNESS OR CONDITION OF THE PROPERTY FOR ITS INTENDED USE, COMPLIANCE WITH APPLICABLE LAW, RULES, REGULATIONS, ORDERS OR ORDINANCES OF GOVERNMENTAL AUTHORITY OR**

APPLICABLE INDUSTRY CODES, ACTUAL LOCATION OF IMPROVEMENTS, OR UTILITY EASEMENTS OR UTILITY LINES OR OTHERWISE WITH RESPECT TO THE PROPERTY. THE PROPERTY IS CONVEYED IN AS-IS, WHERE-IS CONDITION, WITH ALL FAULTS.


When the context requires, singular nouns and pronouns include the plural.

BELEN GONZALEZ a/k/a BELEN GONZALEZ  
MORALES

(ACKNOWLEDGMENT)

State of Texas  
County of Hidalgo

This instrument was acknowledged before me on the 23<sup>rd</sup> day of November, 2020, by **BELEN GONZALEZ a/k/a BELEN GONZALEZ MORALES**, either personally known to me or proved to me by current identification card or other document issued by the federal government or state government that contained the photograph and signature of **BELEN GONZALEZ t a/k/a BELEN GONZALEZ MORALES** o be the person whose name is subscribed to the foregoing instrument.

  
Notary Public, State of Texas

Prepared By:

Law Office of Richard S. Talbert  
612 S. Texas Blvd.  
Weslaco, TX 78596-6222

After Recording Return To:

Ms. Idalia B. Mendiola Rodriguez  
2517 Grande St.  
Donna, TX 78537

File Number: RE/MS-2020/Gonzalez



COUNTY OF HIDALGO  
PLANNING DEPARTMENT

Main Office	Precinct No. 1 Substation	Precinct No. 3 Substation
1304 South 25th Street	1902 Joe Stephens Ave.	2401 N. Moorefield Rd.
Edinburg, Texas 78542	Weslaco, Texas 78596	Mission, Texas 78572
Ph: 956-318-2840	Ph: 956-968-4734	Ph: 956-205-7045
Fax: 956-318-2844	Fax: 956-973-7850	Fax: 956-205-7049

Permit No.: Permit 1-3910  
Receipt No.: 015809  
C6760-00-000-0224-00


RODRIGUEZ IDALIA B MENDIOLA  
2517 GRANDE ST  
DONNA, TX 78537  
(956) 392-3890  
(956) 392-3890

- [1] Contractor: SELF
- [2] Water System: North Alamo WSC
- [3] Class of Work: 25 Residential, new, Single Family Dwelling
- [4] Size of Structure: 100Sq.Ft.
- [5] Legal Description: COLONIA DEL NORESTE LOT 224
- [6] Location: MILE 9 & MILE 6 1/2 W.
- [7] Sewage: N/A
- [8] Construction Type: Block
- [9] Est. Cost of Construction: \$20000
- [10] Flood Zone: Zone X

Community Panel Number: 4803340350C  
Precinct: 1  
Certification of Elevation Required: No  
Setbacks: Front 25', Rear 15', Side 6', Side 6', Corner '  
Special Conditions: MUST COMPLY WITH ALL COUNTY  
SETBACKS & REGULATIONS  
Description: Permit 1-3910  
Price: \$30.00

**Total Amount.....\$30.00**

Method of Payment: Cash  
Check/M.O.#:  
Payment: \$40.00  
Change Due: \$10.00  
Application: alyssa.ulloa  
Inspector: gilbert.pecina  
Receipt: alyssa.ulloa

  
Cashier

12/18/20  
Date

[NOTICE]

ALL SETBACKS AND FINISH FLOOR ELEVATIONS SHALL BE IN COMPLIANCE WITH THE SUBDIVISION PLAT AND/OR DEED RESTRICTIONS. NO CONSTRUCTION ALLOWED OVER ANY EASEMENTS. NO MORE THAN ONE SINGLE FAMILY RESIDENCE PER LOT. APPLICANT SHALL COMPLY WITH ALL THE PLAT AND OR DEED RESTRICTIONS AND REQUIREMENTS AFFECTING THE LOT. APPLICANT ACKNOWLEDGES THAT NO FURTHER DIVISION OF THE DESCRIBED PROPERTY SHALL BE DONE WITHOUT FIRST PREPARING A SUBDIVISION PLAT IN ACCORDANCE WITH HIDALGO COUNTY SUBDIVISION RULES, TEXAS LOCAL GOVERNMENT CODE AND/OR TEXAS WATER DEVELOPMENT BOARD MODEL SUBDIVISION RULES. A CLEARANCE WILL NOT BE ISSUED FOR ANY PROPERTY LOCATED IN AN AREA DESIGNATED AS ZONE 'A', 'AE', 'AH' OR 'AO' UNTIL THE OWNER AND/OR CONTRACTOR HAS PROVIDED THE PLANNING DEPARTMENT A DEVELOPMENT PERMIT APPROVED BY THE COUNTY OF HIDALGO FLOOD PLAIN administrator INCLUDING AN ELEVATION CERTIFICATE REFLECTING THE PROPOSED FINISHED FLOOR ELEVATION FOR THE IMPROVEMENTS AND THE BASE FLOOD ELEVATION FOR THE PROPERTY. IN ADDITION, A FINAL CLEARANCE WILL NOT BE ISSUED UNTIL THE OWNER AND/OR CONTRACTOR HAS PROVIDED THE PLANNING DEPARTMENT A FINISHED FLOOR CONSTRUCTION ELEVATION CERTIFICATE CONFIRMING THAT ALL IMPROVEMENTS WERE CONSTRUCTED IN ACCORDANCE WITH THE TERMS OF THE INITIAL APPLICATION AND FLOOD PLAIN ADMINISTRATION DEVELOPMENT PERMIT. A SEPARATE PERMIT IS ALSO REQUIRED FOR INSTALLATION OF SEPTIC TANKS AND THE VERIFICATION THAT SEPTIC TANKS WERE INSTALLED IN COMPLIANCE WITH ALL LEGAL REQUIREMENTS. THIS APPLICATION IS SUBJECT TO CANCELLATION IF WORK OR CONSTRUCTION AUTHORIZED IS NOT COMMENCED WITHIN 6 MONTHS OR IF CONSTRUCTION OR WORK IS SUSPENDED OR ABANDONED FOR A PERIOD OF ONE YEAR AT ANY TIME AFTER WORK IS COMMENCED. APPLICANT/OWNER STATES THAT NO STRUCTURE EXISTS ON THIS TRACT OF LAND. IF FOUND IN VIOLATION APPROVED APPLICATION MAY BE REVOKED. APPROVED APPLICATION FEE SHALL BE DOUBLED FOR CONSTRUCTION COMMENCING AND/OR STRUCTURES MOVED IN PRIOR TO OBTAINING AN APPROVED APPLICATION. THE FORGOING IS A TRUE AND CORRECT DESCRIPTION OF THE IMPROVEMENTS CONTEMPLATED BY THE UNDERSIGNED APPLICANT, AND THE APPLICANT STATES THAT THE APPLICANT WILL HAVE FULL AUTHORITY OVER THE CONSTRUCTION OF SAME AND CONTRACTOR AND APPLICANT HEREBY AGREE TO COMPLY WITH ALL COUNTY REQUIREMENTS AND APPLICABLE PLAT AND/OR DEED RESTRICTIONS. APPLICANT AND CONTRACTOR HEREBY CERTIFY THAT EACH HAS READ AND EXAMINED THIS APPLICATION AND KNOW THE SAME TO BE TRUE AND CORRECT. ALL PROVISIONS OF LAWS AND REGULATIONS GOVERNING THIS TYPE OF WORK WILL BE COMPLIED WITH WHETHER SPECIFIED HEREIN OR NOT. THE GRANTING OF A PERMIT DOES NOT PRESUME TO GIVE AUTHORITY TO VIOLATE OR CANCEL THE PROVISIONS OF ANY OTHER STATE OR LOCAL LAW REGULATING CONSTRUCTION OR THE PERFORMANCE OF CONSTRUCTION. BY SIGNING THIS APPLICATION, APPLICANT AND CONTRACTOR AUTHORIZE REPRESENTATIVES OF THE COUNTY OF HIDALGO TO COME ON TO THE CONSTRUCTION SITE TO MONITOR CONTRACTOR'S AND APPLICANT'S COMPLIANCE WITH THE TERMS OF THE PERMIT AND THE COUNTY'S SUBDIVISION REGULATIONS. PLEASE CONTACT PLANNING DEPARTMENT 48 HOURS PRIOR TO POURING OF FOUNDATION FOR INSPECTION OF BUILDING SETBACKS FROM PROPERTY LINES AND FINISH FLOOR ELEVATION. NO CONSTRUCTION ALLOWED OVER ANY EASEMENTS. BUILDING SETBACKS AND FINISH FLOOR ELEVATIONS SHALL BE MET PRIOR TO POURING FOUNDATION OR WHEN MOVING IN A STRUCTURE.

  
Signature of Owner or Applicant

12/18/2020  
Date

