



**Hidalgo County  
Planning  
Department**

**T.J. Arredondo, CFM**  
*Director of Planning*

**Main Office**  
1304 S. 25<sup>th</sup> Street  
Edinburg, Texas 78542  
Phone (956) 318-2840  
Fax (956) 318-2844

**Precinct No. 3 Substation**  
2401 N. Moorefield Road  
Mission, Texas 78572  
Phone (956) 205-7045  
Fax (956) 205-7049

**PIPELINE AND UTILITY PERMIT APPLICATION PACKET**

THE STATE OF TEXAS

COUNTY OF HIDALGO

PRECINCT 1

**APPLICATION AND AGREEMENT FOR PIPELINE OR  
UTILITY PERMIT**

Date: 12/18/2020

A&M Management, Inc (hereinafter referred to as "Applicant") does hereby make application to the Hidalgo County through the Hidalgo County Planning Department (hereinafter referred to as "HCPD") to construct, maintain and repair pipelines or utilities across the easements, right-of-ways, property or property interest as described below.

Information required:

1. Name, Address and Phone number of Applicant:

A&M Management, Inc

P.O. Box 2605, Edinburg, Texas 78540 (956) 282-7108

2. Name, Address and Phone number of company or agency owning Pipeline or Utility (please indicate if same as Applicant):

1 thru 25: Military Highway Water Supply Corp. 4000 US Mercedes, TX 78579 (956) 656-2491

26 & 27: Hidalgo County 1304 S. 25th, Edinburg, Texas 78542 (956) 318-2840

3. Name, Address and Phone number of operator of Pipeline or Utility (please indicate if same as Applicant):

1 thru 25: Military Highway Water Supply Corp. 4000 US Mercedes, TX 78579 (967)656-2491

26 & 27: Hidalgo County 1304 S. 25th, Edinburg, Texas 78542 (956) 318-2840

4. Name, Address and Phone number of contractor to install Pipeline or Utility:

A&M Management, Inc

P.O. Box 2605, Edinburg, Texas 78540 (956) 282-7108

Visit Hidalgo County Planning Department on the web at [www.co.hidalgo.tx.us](http://www.co.hidalgo.tx.us)



**Hidalgo County  
Planning  
Department**

**T.J. Arredondo, CFM**  
*Director of Planning*

Main Office  
1304 S. 25<sup>th</sup> Street  
Edinburg, Texas 78542  
Phone (956) 318-2840  
Fax (956) 318-2844

Precinct No. 3 Substation  
2401 N. Moorefield Road  
Mission, Texas 78572  
Phone (956) 205-7045  
Fax (956) 205-7049

**PIPELINE AND UTILITY PERMIT APPLICATION PACKET**

5. Is this a common carrier pipeline or utility? If yes, please submit the Applicant's Texas Railroad Commission Form "T-4" or similar form designating the facility:

No

6. Does Applicant have the Power of Eminent Domain?

No

7. Will the product be carried for hire or by the owner of the goods?

N/A

8. Name and Legal description of property owner requesting utility services if applicable:

Owner: BPB Financial Services, L.P.

Proposed: Rio Rico Ranchettes No.2

An 80.03 ac tr of land being all of Lots 3 & 6, Block 38, Capisallo District Subdivision Hidalgo County, Texas

9. Type of utility work within county road right-of-way:

Bore Crossing     Line Extension Along R.O.W.     Other Crossing

10. Where is the origin of the line?

Bore Crossings: 1 thru 8: Mile 4 North Road: North R.O.W. Line

9 thru 23: Mile 1 1/2 East Road: East R.O.W. Line

24 & 25: PFC Pedro Martinez Road: West R.O.W. Line

Line Extension: PFC Pedro Martinez Road: 540' North of Military Road

Other Crossings: Mile 1 1/2 East Road: East R.O.W. Line

11. Where is the destination of the line?

Bore Crossings: 1 thru 8: Mile 4 North Road: South R.O.W. Line

9 thru 23: Mile 1 1/2 East Road: West R.O.W. Line

24 & 25 PFC Pedro Martinez Road: East R.O.W. Line

Line Extension: PFC Pedro Martinez Road: 1310' South of Mile 4 North Road

Other Crossings: Mile 1 1/2 East Road: West R.O.W. Line



**Hidalgo County  
Planning  
Department**

**T.J. Arredondo, CFM**  
*Director of Planning*

**Main Office**  
1304 S. 25<sup>th</sup> Street  
Edinburg, Texas 78542  
Phone (956) 318-2840  
Fax (956) 318-2844

**Precinct No. 3 Substation**  
2401 N. Moorefield Road  
Mission, Texas 78572  
Phone (956) 205-7045  
Fax (956) 205-7049

**PIPELINE AND UTILITY PERMIT APPLICATION PACKET**

- 1 thru 8: X: 1185273.7857 Y: 16567049.5416  
9 thru 23: X: 1186068.2106 Y: 16565410.3218  
24:  
25: X: 1178237.2176 Y: 16559050-5933  
26: X: 1185998.5454 Y: 16566644.5513
12. Utility Crossing Coordinate X: 1178269.7042 Y: 16556850.7838  
(NAD 83 Texas South FIPS 4205 feet)
13. Number and size of lines: 27: X: 1186040.2094 Y: 16564651.9777  
1 thru 8: 2" P.V.C. Waterline  
9 thru 17 and 19 thru 23 Waterline  
18, 24 & 25: 8" P.V.C. Waterline with 16" P.V.C. Casing  
26 & 27: 18" R.R.G.C.P.
14. Pressure (each line):  
1 thru 25: 50 PSI  
26 & 27: N/A
15. Content (each line):  
1 thru 25: Water  
26 & 27: Storm
16. Estimated date of installation of Pipeline or Utility:  
As soon as permit is approved



**Hidalgo County  
Planning  
Department**

**T.J. Arredondo, CFM**  
*Director of Planning*

**Main Office**  
1304 S. 25<sup>th</sup> Street  
Edinburg, Texas 78542  
Phone (956) 318-2840  
Fax (956) 318-2844

**Precinct No. 3 Substation**  
2401 N. Moorefield Road  
Mission, Texas 78572  
Phone (956) 205-7045  
Fax (956) 205-7049

**PIPELINE AND UTILITY PERMIT APPLICATION PACKET**

If requested permit is granted by HCPD, Applicant, in consideration thereof, agrees and binds itself as follows:

1. All pipelines or utilities herein will be horizontally placed within the right-of-way as determined by HCPD and at a minimum depth of five (5) feet below natural ground. Depth, horizontal, and vertical location shall be confirmed by HCPD Inspectors.
2. Location map, profile, and plans concerning the proposed pipeline or utility crossing will furnished with this application.
3. HCPD will be notified in writing ten days prior to the beginning date of construction under this permit.
4. Applicant will bear the entire expense of all future relocations of any pipelines or utilities should such relocation, at the sole discretion of the Hidalgo County Commissioners Court, be necessary for improvements, alteration, or maintenance of Hidalgo County's easement or property of interest.
5. Applicant will notify the HCPD at least 48 hours prior to covering work and or completion of its work and removal of its equipment from the job site to permit HCPD to make an inspection.
6. Upon notification by the HCPD, the Applicant will promptly repair or rectify any deficiency or condition caused by the Applicant's operations or installations under this permit. Applicant will leave easement in as near the same condition or better, in the HCPD's sole judgment, as it existed prior to the commencement of the operations under this permit.
7. Hidalgo County shall not be liable or responsible for, and shall be saved and held harmless by Applicant, and further shall be indemnified by Applicant, from and against any and all suits, actions, losses, damages, claims, or liability of any character, type, or description, including all expenses of litigation, court costs, attorney's fees, and engineering fees for injury or death to any person, or injury to any property, received or sustained by any person or persons or property, arising out of, or occasioned by, directly or indirectly, the performance of Applicant under this agreement, including claims and damages arising in part from the negligence of Hidalgo County.



**Hidalgo County  
Planning  
Department**

**T.J. Arredondo, CFM**  
*Director of Planning*

**Main Office**  
1304 S. 25<sup>th</sup> Street  
Edinburg, Texas 78542  
Phone (956) 318-2840  
Fax (956) 318-2844

**Precinct No. 3 Substation**  
2401 N. Moorefield Road  
Mission, Texas 78572  
Phone (956) 205-7045  
Fax (956) 205-7049

**PIPELINE AND UTILITY PERMIT APPLICATION PACKET**

It is the expressed intent of the parties to this agreement that the indemnity provided for in this section is extended by Applicant to indemnify and protect Hidalgo County from the consequences of Hidalgo County's own negligence, whether that negligence is the sole or contributory cause of the resultant injury death, or damage.

Applicant further agrees to defend, at its own expense, with attorneys acceptable to Hidalgo County and on behalf of Hidalgo County, and in the name of Hidalgo County, any claim or litigation brought against Hidalgo County in connection with any such injury, death or damage.

Before construction is begun on such pipeline or utility crossings, Applicant will furnish to the HCPD a certificate of insurance (or other security approved by the HCPD) payable to Hidalgo County and protecting Hidalgo County (as an additional named insured) against any claims for personal injuries or damages to property resulting from the operations of Applicant, its agents, servants, employees, and contractors under this permit. Insurance is to be supplied in accordance with the attached Schedule A.

8. Hidalgo County makes no warranties, expressed or implied, in the granting of this permit; nor does Hidalgo County purport to grant any property interest or exclusive privileges whatsoever by granting such permit. It is specifically understood that Hidalgo County is not the agent for, nor does it act for, the fee owners or any persons or entities having any right, or title to possession of the land upon which Hidalgo County's easement or other property interest is located. Furthermore, in granting this permit Hidalgo County makes no representation or warranty that it has any property interest, including, but not limited to, an easement or right of way, in the land upon which Applicant constructs, maintains, repairs, or modifies the pipelines or utilities, made the subject of this application, nor does Hidalgo County make any representation or warranty as to the validity, quality or extent of such property interest, if any. Applicant acknowledges its understanding that Hidalgo County in granting this permit, does not convey or grant to Applicant any rights, title or interest for which is has no legal authority to grant or convey.
9. Applicant binds itself to comply with all federal, state, and local laws or regulations and will obtain all necessary permits from all local and federal agencies required by law before installation or construction is begun.



**Hidalgo County  
Planning  
Department**

**T.J. Arredondo, CFM**  
*Director of Planning*

**Main Office**

1304 S. 25<sup>th</sup> Street  
Edinburg, Texas 78542  
Phone (956) 318-2840  
Fax (956) 318-2844

**Precinct No. 3 Substation**

2401 N. Moorefield Road  
Mission, Texas 78572  
Phone (956) 205-7045  
Fax (956) 205-7049

**PIPELINE AND UTILITY PERMIT APPLICATION PACKET**

10. Applicant will install its pipelines and utilities in a manner and location as shown in the plans and specifications filed with HCPD in support of this application for permit. Hidalgo County Planning Department's representative may at any time make such inspection as such engineer or other representation may deem necessary to assure that the construction of the pipeline or utilities is in accordance with the plans and specifications submitted, and said engineer or representative shall have the right to temporarily suspend Applicant's work if necessary, while such inspection is being made. Should Applicant not install the pipelines or utilities in accordance with the terms and conditions of this permit, Applicant agrees that Hidalgo County shall have the right to require, at Applicant's expense, the removal of the pipelines and utilities and its replacement in conformance to said plans and specifications and conditions of this permit. Hidalgo County may revoke this permit and suspend all work hereunder if it is determined by Hidalgo County that the pipelines or utilities are not being installed in accordance with such plans and specifications and conditions of this permit. The suspension or revocation of this permit shall not be a basis for a claim for damages against Hidalgo County.
11. Except in emergency situations where it is necessary to protect life and property, Applicant will not make any change, modification, or alteration in or to the pipelines or utilities without first securing a new or amended permit from Hidalgo County prior to the making of any such change. Applicant will maintain the pipelines or utilities hereby authorized in good and safe condition, and in accordance with plans, specifications, and this permit.
12. Applicant agrees to pay HCPD a permit fee to cover administrative costs in the amount of **\$500.00**, plus a reimbursement to HCPD for any necessary engineering fees which may be incurred for the study and processing of the Application. This fee will permit a single pipeline or utility to be within County right-of-way. Applicant further agrees to pay an additional fee of **\$500.00** for each additional line included in permit application at the same location; however, more than one location may be included in a single application.
- Requests to lay additional line or lines, not included in an initial permit application, must be made by separate application, with new permit fees paid accordingly and support data provided.



**Hidalgo County  
Planning  
Department**

**T.J. Arredondo, CFM**  
*Director of Planning*

**Main Office**  
1304 S. 25<sup>th</sup> Street  
Edinburg, Texas 78542  
Phone (956) 318-2840  
Fax (956) 318-2844

**Precinct No. 3 Substation**  
2401 N. Moorefield Road  
Mission, Texas 78572  
Phone (956) 205-7045  
Fax (956) 205-7049

**PIPELINE AND UTILITY PERMIT APPLICATION PACKET**

Permit fees may be waived where Applicant is a state, county, municipality, or a special political subdivision.

13. The Applicant is allowed one hundred twenty days (120) from the granting of the permit to start construction of the pipelines or utilities crossings. Once started, the Applicant is allowed ninety (90) days to complete all work under such permit. All construction must be completed within two hundred ten (210) days from the date of issuance of permit. Upon application, extension of the time periods set forth in this paragraph may be granted by the Hidalgo County Commissioners Court. Such applications for extension must be received by HCPD at least thirty days before the expiration of the two hundred ten (210) days period. A new permit fee, in accordance with Paragraph 12 hereof, will be charged for each extension granted.

Construction of any pipeline or utility crossing will not begin until written approval has been given by HCPD.

14. All provisions of the Pipeline and Utility Permit Administration Policy of Hidalgo County, if any, and all amendments thereto, are hereby incorporated herein as part of the terms and conditions of this permit for all purposes.

15. Applicant warrants and represents that it has secured from all fee owners of the involved property an easement or other property rights to construct, repair or modify the pipeline or utility in the manner set forth herein.

16. This Pipeline and Utility Permit if granted by Hidalgo County is subject to any and all other requirements, specifications and conditions listed in Exhibit A attached hereto.

17. Hidalgo County requires all coordinates of all utility crossings. Horizontal datum to be in NAD 83 State Plane Texas South 4205 feet and vertical datum in NAVD 88 Geoid 12a.





**Hidalgo County  
Planning  
Department**

**T.J. Arredondo, CFM**  
*Director of Planning*

Main Office

1304 S. 25<sup>th</sup> Street  
Edinburg, Texas 78542  
Phone (956) 318-2840  
Fax (956) 318-2844

Precinct No. 3 Substation

2401 N. Moorefield Road  
Mission, Texas 78572  
Phone (956) 205-7045  
Fax (956) 205-7049

**PIPELINE AND UTILITY PERMIT APPLICATION PACKET**

18. This permit constitutes the entire agreement between the parties with regard to the subject matter hereof, and all prior agreements, representations, and negotiations between the parties regarding the subject matter are hereby superseded. This permit shall not be altered or amended except by an agreement in writing executed by the parties hereto.

19. Applicant warrants and represents that its undersigned representative has full authority to bind Applicant to the terms and conditions of the foregoing Application and Agreement for Pipeline or Utility Permit.

DATED this 18<sup>th</sup> day of December, 2020.

A&M Management, Inc - Victor Daniec  
(Name of Applicant – Printed or Typed)


By:   
Signature

Title: President

STATE OF TEXAS  
COUNTY OF HIDALGO

SUBSCRIBED AND SWORN TO before me the Applicant,  
Victor Daniec, on this 18<sup>th</sup> day of December, 2020,  
to which witness my hand and seal of office.



  
Notary Public for the State of Texas

My Commission Expires: 07/23/2023



**Hidalgo County  
Planning  
Department**

**T.J. Arredondo, CFM**  
*Director of Planning*

**Main Office**  
1304 S. 25<sup>th</sup> Street  
Edinburg, Texas 78542  
Phone (956) 318-2840  
Fax (956) 318-2844

**Precinct No. 3 Substation**  
2401 N. Moorefield Road  
Mission, Texas 78572  
Phone (956) 205-7045  
Fax (956) 205-7049

**PIPELINE AND UTILITY PERMIT APPLICATION PACKET**

**APPROVAL OF APPLICATION BY  
HIDALGO COUNTY PLANNING DEPARTMENT**

Came on for consideration this \_\_\_\_\_ day of \_\_\_\_\_,  
20\_\_\_\_. The above and foregoing Application for Pipeline and Utility  
Permit, and after consideration of the same by the Hidalgo County  
Commissioners Court, said Application and Agreement for Pipeline or  
Utility Permit is hereby APPROVED.

HIDALGO COUNTY:

\_\_\_\_\_  
Richard F. Cortez, County Judge



**Hidalgo County  
Planning  
Department**

**T.J. Arredondo, CFM**  
*Director of Planning*

**Main Office**

1304 S. 25<sup>th</sup> Street  
Edinburg, Texas 78542  
Phone (956) 318-2840  
Fax (956) 318-2844

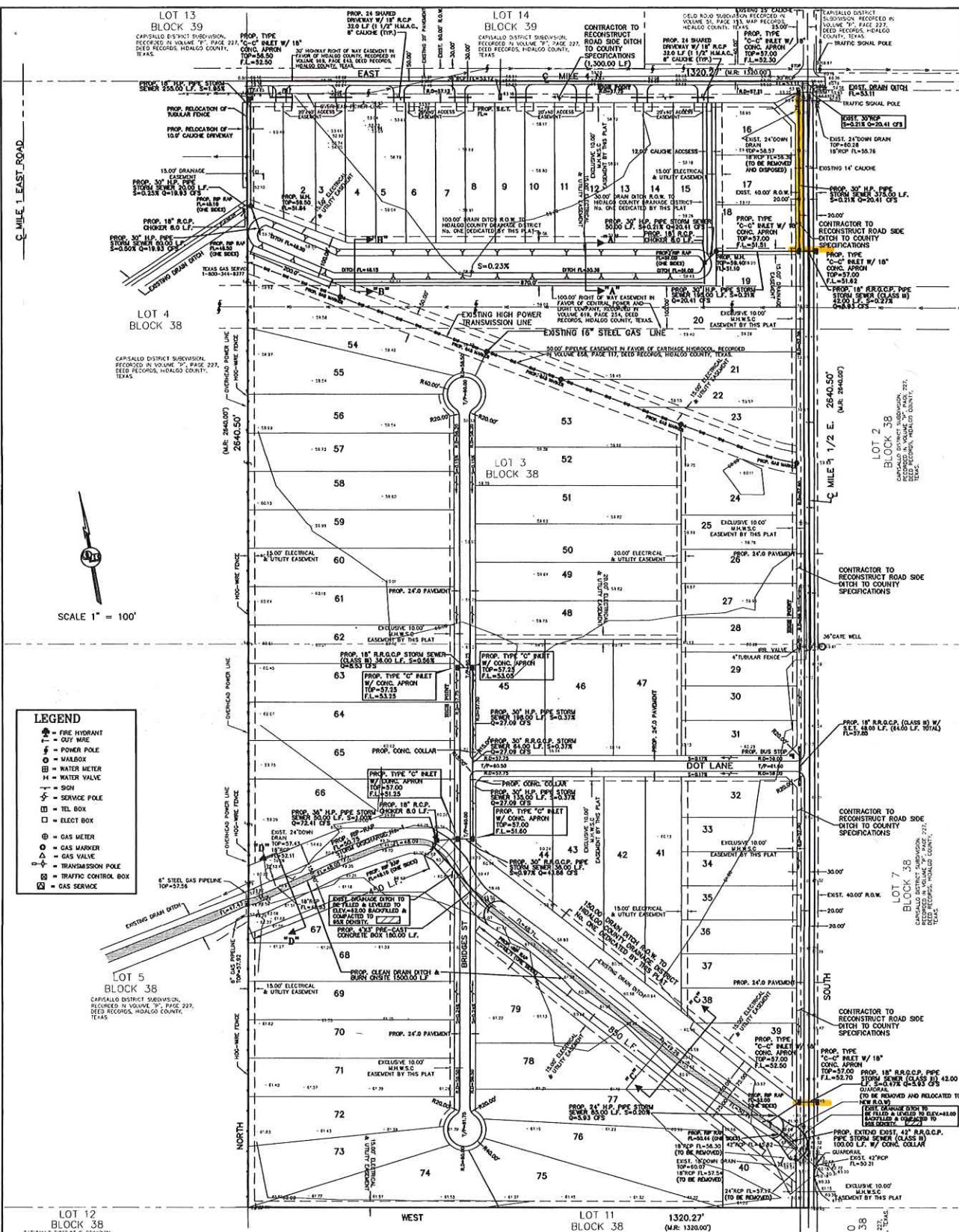
**Precinct No. 3 Substation**

2401 N. Moorefield Road  
Mission, Texas 78572  
Phone (956) 205-7045  
Fax (956) 205-7049

**PIPELINE AND UTILITY PERMIT APPLICATION PACKET**

**EXHIBIT A**

(Please insert description of project location and supporting documents for proposed utility work)



SCALE 1" = 100'

- LEGEND**
- ⊕ = FIRE HYDRANT
  - - - = C&G M&E
  - ⊕ = POWER POLE
  - ⊕ = MAILBOX
  - ⊕ = WATER METER
  - H = WATER VALVE
  - - - = SIGN
  - ⊕ = SERVICE POLE
  - ⊕ = TEL. BOX
  - ⊕ = ELECT. BOX
  - ⊕ = GAS METER
  - ⊕ = GAS MARKER
  - ⊕ = GAS VALVE
  - ⊕ = TRANSMISSION POLE
  - ⊕ = TRAFFIC CONTROL BOX
  - ⊕ = GAS SERVICE

**DRAINAGE BASIN No. 1**  
**LEGEND**  
 TOTAL DETENTION PROVIDED - 97,160.40 C.F.  
 TOTAL DETENTION REQUIRED - 58,570.20 C.F.

\*SEE RELOCATION OF EXISTING DRAIN DITCH & DETENTION FOR DRAINAGE BASIN No. 1 SHEET

**DRAINAGE BASIN No. 2**  
**LEGEND**  
 TOTAL DETENTION REQUIRED - 166,120.22 C.F.  
 TOTAL DETENTION PROVIDED - 307,110.00 C.F.  
 (450 L.F. X 328.3 S.F.) + (850 L.F. X 187.5 S.F.)

\*SEE PAVING & DRAINAGE DETAIL SHEET

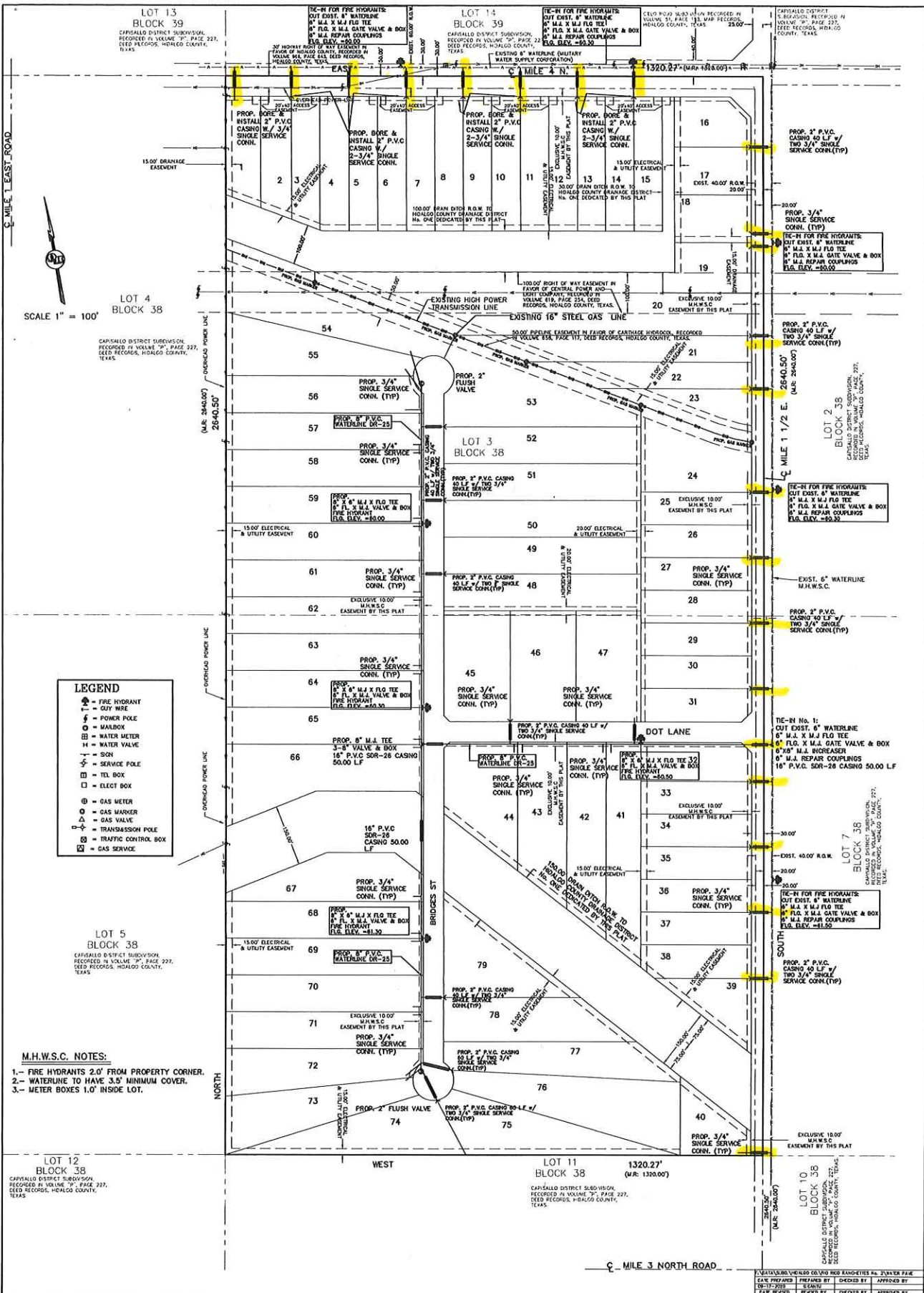
**QUINTANILLA, HEADLEY AND ASSOCIATES, INC.**  
 CONSULTING ENGINEERS LAND SURVEYORS  
 124 E. STUBBS ST. EDINBURG, TEXAS 77530  
 ENGINEERING REGISTRATION NUMBER F-1513 SURVEYING REGISTRATION NUMBER 104411-00  
 PHONE 936-381-6480 FAX 936-381-0527 ALFONSO@QHNA-ENG.COM




**RIO RICO RANCHETTES No. 2 PAVING AND DRAINAGE LAYOUT**

JOB NO. DATE 04-17-2008  
 REVISION 01-17-2008  
 SCALE 1"=100'  
 DRAWN BY G.CANTY  
 SHEET

NO. 1	DATE	BY	CHECKED BY
NO. 2	04-17-2008	G.CANTY	J. HENNING
NO. 3			
NO. 4			



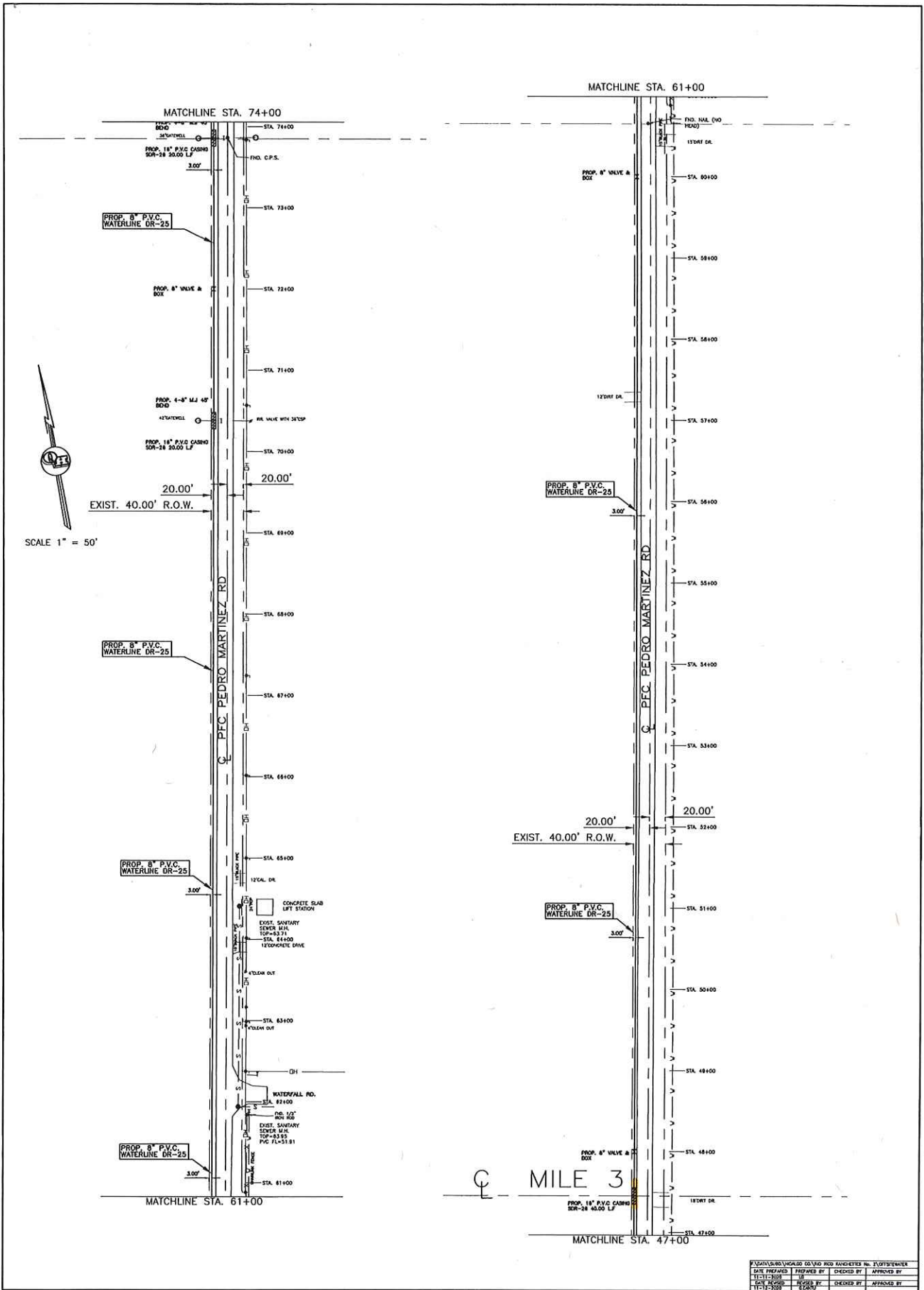
**QUINTANILLA, HEADLEY AND ASSOCIATES, INC.**  
 CONSULTING ENGINEERS LAND SURVEYORS  
 124 E. STUBBS ST. EDINBURG, TEXAS 78539  
 ENGINEERING REGISTRATION NUMBER F-1513  
 SURVEYING REGISTRATION NUMBER 104411-00  
 PHONE 936-381-8480  
 FAX 936-381-0527  
 ALFONSO@QHA-ENG.COM



**RIO RICO RANCHETTES No. 2 WATER DISTRIBUTION LAYOUT**







DATE PREPARED	PREPARED BY	CHECKED BY	APPROVED BY
11/13/2019	ED	ED	ED
DATE REVISION	REVISION BY	CHECKED BY	APPROVED BY

**QUINTANILLA, HEADLEY AND ASSOCIATES, INC.**  
 CONSULTING ENGINEERS      LAND SURVEYORS  
 124 E. STUBBS ST.      PHONE 956-381-6480  
 EDINBURG, TEXAS 78539      FAX 956-381-0927  
 ENGINEERING REGISTRATION NUMBER F-1513      OFFICE@QHA-ENG.COM  
 SURVEYING REGISTRATION NUMBER 100411-00



**RIO RICO RANCHETTES No. 2**  
**OFFSITE WATER LAYOUT**

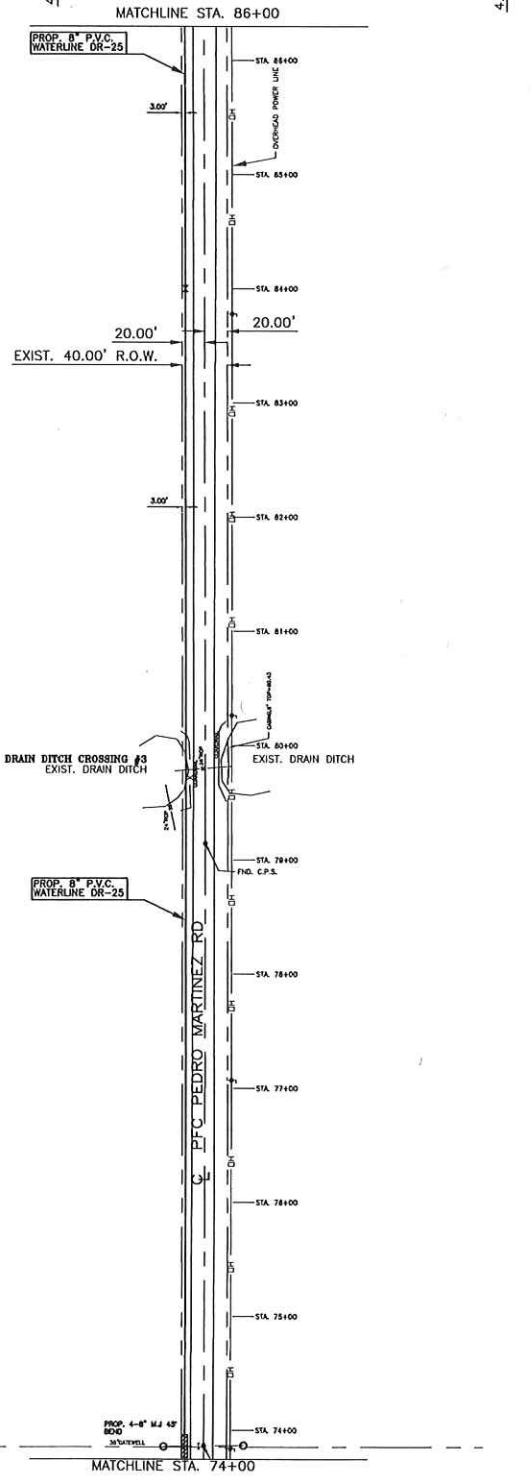
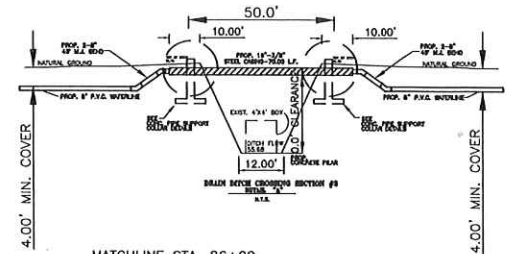
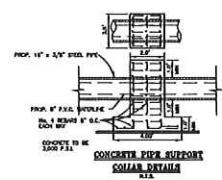
JOB NO.	11/13/2019
DATE	11/13/2019
REVISION	11/13/2019
SCALE	1"=50'
DATE BY	ED/OC
SHEET	3 OF 4

☉ MILE 4

20.00' 20.00'  
EXIST. 40.00' R.O.W.



SCALE 1" = 50'



TE-48 IN. 2  
PROP. 4\"/>

DATE PREPARED	11/11/2018	PREPARED BY	TT/TC/2018	CHECKED BY	TT/TC/2018	APPROVED BY	
DATE PLOTTED	11/11/2018	PLotted BY	TT/TC/2018	CHECKED BY	TT/TC/2018	APPROVED BY	

**QUINTANILLA, HEADLEY AND ASSOCIATES, INC.**  
 CONSULTING ENGINEERS  
 124 E. STUBBS ST.  
 ENGINEERING, TEXAS 78539  
 ENGINEERING REGISTRATION NUMBER F-1513  
 SURVEYING REGISTRATION NUMBER 100411-00

LAND SURVEYORS  
 PHONE 936-351-8480  
 FAX 936-381-0327  
 OFFICE@QHA-ENG.COM



**RIO RICO RANCHETTES No. 2  
 OFFSITE WATER LAYOUT**

JOB NO. \_\_\_\_\_  
 DATE 11/11/2018  
 REVISION 11/11/2018  
 SCALE 1"=50'  
 DRAWN BY LS/DC  
 SHEET 4 OF 4



# CERTIFICATE OF LIABILITY INSURANCE

DATE (MM/DD/YYYY)

12/16/2020

THIS CERTIFICATE IS ISSUED AS A MATTER OF INFORMATION ONLY AND CONFERS NO RIGHTS UPON THE CERTIFICATE HOLDER. THIS CERTIFICATE DOES NOT AFFIRMATIVELY OR NEGATIVELY AMEND, EXTEND OR ALTER THE COVERAGE AFFORDED BY THE POLICIES BELOW. THIS CERTIFICATE OF INSURANCE DOES NOT CONSTITUTE A CONTRACT BETWEEN THE ISSUING INSURER(S), AUTHORIZED REPRESENTATIVE OR PRODUCER, AND THE CERTIFICATE HOLDER.

IMPORTANT: If the certificate holder is an ADDITIONAL INSURED, the policy(ies) must have ADDITIONAL INSURED provisions or be endorsed. If SUBROGATION IS WAIVED, subject to the terms and conditions of the policy, certain policies may require an endorsement. A statement on this certificate does not confer rights to the certificate holder in lieu of such endorsement(s).

PRODUCER	THE KLEMENT AGENCY P.O. BOX 820 PROSPER TX 75078	CONTACT NAME: Greg Klement		
		PHONE (A/C, No, Ext): (972) 562-7455	FAX (A/C, No): (972) 562-7129	
		E-MAIL ADDRESS: Greg@klementagency.com		
		INSURER(S) AFFORDING COVERAGE	NAIC #	
INSURED	VICTOR DANIEC A & M MANAGEMENT, INC PO BOX 2605 EDINBURG TX 78504	INSURER A: LIBERTY MUTUAL		
		INSURER B: PROGRESSIVE INSURANCE		
		INSURER C: TEXAS MUTUAL INS. CO.		
		INSURER D:		
		INSURER E:		

## COVERAGES

## CERTIFICATE NUMBER:

## REVISION NUMBER:

THIS IS TO CERTIFY THAT THE POLICIES OF INSURANCE LISTED BELOW HAVE BEEN ISSUED TO THE INSURED NAMED ABOVE FOR THE POLICY PERIOD INDICATED. NOTWITHSTANDING ANY REQUIREMENT, TERM OR CONDITION OF ANY CONTRACT OR OTHER DOCUMENT WITH RESPECT TO WHICH THIS CERTIFICATE MAY BE ISSUED OR MAY PERTAIN, THE INSURANCE AFFORDED BY THE POLICIES DESCRIBED HEREIN IS SUBJECT TO ALL THE TERMS, EXCLUSIONS AND CONDITIONS OF SUCH POLICIES. LIMITS SHOWN MAY HAVE BEEN REDUCED BY PAID CLAIMS.

INSR LTR	TYPE OF INSURANCE	ADDL INSD	SUBR WVD	POLICY NUMBER	POLICY EFF (MM/DD/YYYY)	POLICY EXP (MM/DD/YYYY)	LIMITS
A	<input checked="" type="checkbox"/> COMMERCIAL GENERAL LIABILITY <input type="checkbox"/> CLAIMS-MADE <input checked="" type="checkbox"/> OCCUR			BLS2159559083	02/13/2020	02/13/2021	EACH OCCURRENCE \$ 1,000,000 DAMAGE TO RENTED PREMISES (Ea occurrence) \$ 1,000,000 MED EXP (Any one person) \$ 15,000 PERSONAL & ADV INJURY \$ 1,000,000 GENERAL AGGREGATE \$ 2,000,000 PRODUCTS - COMP/OP AGG \$ 2,000,000 \$
A	AUTOMOBILE LIABILITY			BAS2159559083	02/13/2020	02/13/2021	COMBINED SINGLE LIMIT (Ea accident) \$ 1,000,000
B	ANY AUTO <input type="checkbox"/> OWNED AUTOS ONLY <input type="checkbox"/> HIRED AUTOS ONLY <input checked="" type="checkbox"/> SCHEDULED AUTOS <input type="checkbox"/> NON-OWNED AUTOS ONLY			017663590	02/04/2020	02/04/2021	BODILY INJURY (Per person) \$ BODILY INJURY (Per accident) \$ PROPERTY DAMAGE (Per accident) \$ \$
	UMBRELLA LIAB EXCESS LIAB						EACH OCCURRENCE \$ AGGREGATE \$ \$
	DED RETENTION \$						
C	WORKERS COMPENSATION AND EMPLOYERS' LIABILITY ANY PROPRIETOR/PARTNER/EXECUTIVE OFFICER/MEMBER EXCLUDED? (Mandatory in NH) If yes, describe under DESCRIPTION OF OPERATIONS below			0002050897	08/07/2020	08/07/2021	<input checked="" type="checkbox"/> PER STATUTE <input type="checkbox"/> OTH-ER E.L. EACH ACCIDENT \$ 1,000,000 E.L. DISEASE - EA EMPLOYEE \$ 1,000,000 E.L. DISEASE - POLICY LIMIT \$ 1,000,000
A	INLAND MARINE			BMO2159559083	05/01/2020	05/01/2021	EQUIPMENT VALUE DEDUCTIBLE \$233,636 \$1,000

DESCRIPTION OF OPERATIONS / LOCATIONS / VEHICLES (ACORD 101, Additional Remarks Schedule, may be attached if more space is required)

CERTIFICATE HOLDER IS LISTED AS ADDITIONAL INSURED WITH WAIVER OF SUBROGATION ON THE GENERAL LIABILITY AND AUTO IF REQUIRED BY WRITTEN CONTRACT

## CERTIFICATE HOLDER

## CANCELLATION

AI 102756

HIDALGO COUNTY 1304 S 25TH STREET EDINBURG TX 78542-	SHOULD ANY OF THE ABOVE DESCRIBED POLICIES BE CANCELLED BEFORE THE EXPIRATION DATE THEREOF, NOTICE WILL BE DELIVERED IN ACCORDANCE WITH THE POLICY PROVISIONS.
	AUTHORIZED REPRESENTATIVE 

© 1988-2015 ACORD CORPORATION. All rights reserved.