

PLANNING DEPT. PCTS 1 CERTIFICATE OF PLAT & UTILITY STATUS		
	APPLICANT	APPLICATION NO.
1.	ESTEPHANIE TREVINO	1-3156
2.	JOSE R DE LEON	1-4140
	COMM. COURT: MARCH 9, 2021	



PLANNING DEPARTMENT
County of Hidalgo

Rev. 01-08-20

Main Office
1304 South 25th Street
Edinburg, Texas 78542
956-318-2840
956-318-2844

Precinct No.3 Substation
2401 N. Moorefield Rd.
Mission, TX 78572
956-205-7045
956-205-7049

T.J. Arredondo, CFM
Director of Planning

Precinct 1 2 3 4

Application No: 1-3156

HIDALGO COUNTY
CERTIFICATE OF PLAT AND UTILITY STATUS
UNDER TEXAS LOCAL GOVT. CODE SECTION 232.028(b)

WE THE UNDERSIGNED CERTIFY AS FOLLOWS:

Upon the application of:

Table with 3 columns: Approved by Environmental Health, Temporary Service, Final Service. Includes fields for Authorized Signature and Date Approved.

Name: Estephanie Trevino

Address: 4108 Santa Rita
Mercedes TX 78570

Phone: (956) 261-6665

Water Supplier: NAWs

Utility Provider: [] M.V.E.C. [X] AEP

Account/ESI No.: N/A
[] Temporary Pole [X] Permanent Service

regarding the land described as:

Baseline Heights ut 1 lot 7

on _____, 20____, the Hidalgo County Commissioners Court, at a meeting duly called and noticed in accordance with the Texas Open Meetings Act, made the following determinations regarding plat and utility status of the land herein described pursuant to Texas Local Government Code Section 232,028(b):

Fill in "yes" or "no" in each blank

- yes A plat has been prepared;
yes A plat has been reviewed and approved by the Commissioners Court;
yes water service facilities have been constructed or installed to service the subdivision under Local Government Code Section 232.023 and are fully operable;
no an organized sewage collection and treatment system is to be used, and under sewer service facilities have been constructed or installed to service the subdivision under Section 232.023 and are fully operable;
yes individual septic systems are to be used, and lots in the subdivision can be adequately and legally served by septic systems under Section 232.023;
yes electrical and gas facilities, if available, have been constructed or installed to service the subdivision under Section 232.023.

(Date approved 8-21-97);

(verified by [signature]);

(verified by [signature]);

(verified by [signature]);

(verified by [signature]);

Planning Department Authorized Signature

Hidalgo County Judge

Date

ATTEST:

Hidalgo County Clerk

Date



PLANNING DEPARTMENT

County of Hidalgo

Rev. 01-10-20

Main Office
1304 South 25th Street
Edinburg, Texas 78542
956-318-2840
956-318-2844

Precinct No.3 Substation
2401 N. Moorefield Rd.
Mission, TX 78572
956-205-7045
956-205-7049

T.J. Arredondo, CFM
Director of Planning

Precinct 1 2 3 4

Application No: 1-3184

REQUEST FOR HIDALGO COUNTY CERTIFICATE OF PLAT AND UTILITY STATUS UNDER TEXAS LOCAL GOVT. CODE SECTION 232.028(b)

In my status and for the land indicated below, which is located outside of any municipality, I request that the Hidalgo County Commissioners Court make the determinations regarding plat and utility status described in Texas Local Government Code § 232.028(b) and issue a certificate of such determinations:

PARTY MAKING REQUEST:

Name: Estephaine Trevino
Address: 4108 Santa Rita
Mercedes TX 78570
Phone: 956-261-4665

IDENTIFICATION OF LAND (e.g., lot and block number of recorded subdivision, designation on plat, address, description in deed, etc.):

Baseline heights ut 1 lot 7

STATUS OF PERSON OR ENTITY MAKING REQUEST:

- Subdivider
- Owner of lot in subdivision
- Resident of lot in a subdivision
- Entity that provides utility service

Estephaine Trevino X 3-1-2021
(Requesting Party (Signature) Date)

ATTACHED COPY OF VERIFICATION OF OWNERSHIP OR RESIDENCY OF LOT:

- Deed
- Executory Contract
- Lease
- Rent Receipt
- Affidavit
- Other (describe) permit

.....
This part to be filled out by receiving county official:

Location of land verified and completed request accepted by Hidalgo County for processing on:

3/1/21
Date

[Signature]
County Official

NOTICE OF CONFIDENTIALITY RIGHTS: IF YOU ARE A NATURAL PERSON, YOU MAY REMOVE OR STRIKE ANY OF THE FOLLOWING INFORMATION FROM THIS INSTRUMENT BEFORE IT IS FILED FOR RECORD IN THE PUBLIC RECORDS: YOUR SOCIAL SECURITY NUMBER OR YOUR DRIVER'S LICENSE NUMBER.

WARRANTY DEED

DATE: January 3, 2018

GRANTOR: JAIME PEQUENO AND WIFE, SANTOS PEQUENO

GRANTORS MAILING ADDRESSES:

12924 Mesa Circle East, Mercedes, Hidalgo County, Texas 78570

GRANTEE: ESTEPHANIE TREVINO, AN UNMARRIED WOMAN

GRANTEE'S MAILING ADDRESS:

4112 Santa Rita Ave., Mercedes, Hidalgo County, Texas 78570

CONSIDERATION:

TEN AND NO/100 DOLLARS (\$10.00), and other good and valuable consideration.

PROPERTY (INCLUDING ANY IMPROVEMENTS):

All of Lot 7, BASELINE HEIGHTS SUBDIVISION UNIT NO. 1, Hidalgo County, Texas, according to the map recorded in Volume 32, Page 138, Map records in the Office of the County Clerk of Hidalgo County, Texas, reference to which is here made for all purposes.

RESERVATIONS AND EXCEPTIONS TO CONVEYANCE AND WARRANTY:

- 1. Visible and apparent easements on or across the subject property.
- 3. Taxes for the year 2018, and subsequent years, and any subsequent assessments for prior years due to change in land usage or ownership shall be the responsibility of grantee.
- 4. All of Record

Grantor, for the Consideration and subject to the Reservations from Conveyance and the Exceptions to Conveyance and Warranty, grants, sells, and conveys to Grantees the Property, together with all and singular the rights and appurtenances thereto in any way belonging, to have and to hold it to Grantee and Grantee's heirs, successors, and assigns forever. Grantor binds Grantor and Grantor's heirs and successors to warrant and forever defend all and singular the Property to Grantee and Grantee's heirs, successors, and assigns against every person whomsoever lawfully claiming or to claim the same or any part thereof, except as to the Reservations from Conveyance and the Exceptions to Conveyance and Warranty.

As a material part of the Consideration for this deed, Grantor and Grantee agree that Grantee is taking the Property "AS IS" with any and all latent and patent defects and that there is no warranty by Grantor that the

Property has a particular financial value or is fit for a particular purpose. Grantee acknowledges and stipulates that Grantee is not relying on any representation, statement, or other assertion with respect to the Property condition but is relying on Grantee's examination of the Property. Grantee takes the Property with the express understanding and stipulation that there are no expresses or implied warranties except for limited warranties of title set forth in this deed.

When the context requires, singular nouns and pronouns include the plural.

Jaime Pequeno


JAIME PEQUENO
Santos Pequeno

SANTOS PEQUENO

STATE OF TEXAS §
§
COUNTY OF HIDALGO §

BEFORE ME, the undersigned, a Notary Public, on this day personally appeared JAIME PEQUENO and wife, SANTOS PEQUENO known to me to be the persons whose names are subscribed to the foregoing instrument and acknowledged to me that they have executed the same for purposes and consideration therein expressed.

GIVEN UNDER MY HAND AND SEAL this 3rd day of JANUARY 2018.



Rebecca M. Salinas

Notary Public, State of Texas
My Commission Expires: 3/21/2021

AFTER RECORDING RETURN TO:

MICHAEL R. SALINAS
Attorney At Law
325 West 2nd Street
Mercedes, Texas 78570



Chapter 232, Texas Local Government Code

6/5/2020 1:17:08 PM

COUNTY OF HIDALGO
PLANNING DEPARTMENT

Main Office	Precinct No. 1 Substation	Precinct No. 3 Substation
1304 South 25th Street	1902 Joe Stephens Ave.	2401 N. Moorefield Rd.
Edinburg, Texas 78542	Weslaco, Texas 78596	Mission, Texas 78572
Ph: 956-318-2840	Ph: 956-968-4734	Ph: 956-205-7045
Fax: 956-318-2844	Fax: 956-973-7850	Fax: 956-205-7049

Permit No.: Permit 1-3156
Receipt No.: 012500
B1870-01-000-0007-00


TREVINO ESTEPHANIE
4112 SANTA RITA AVE
MERCEDDES, TX 78570
(956) 249-4071
(956) 249-4071

- [1] Contractor: SELF
- [2] Water System: North Alamo WSC
- [3] Class of Work: 25 Residential, new, Single Family Dwelling
- [4] Size of Structure: 1800Sq.Ft.
- [5] Legal Description: BASELINE HEIGHTS UT 1 LOT 7
- [6] Location: FM 491 & MILE 12 1/2 N.
- [7] Sewage: N/A
- [8] Construction Type: Wood
- [9] Est. Cost of Construction: \$30000
- [10] Flood Zone: Zone X

Community Panel Number: 4803340450C
Precinct: 1
Certification of Elevation Required: No
Setbacks: Front 25', Rear 35', Side 7', Side 7', Corner '
Special Conditions: MUST COMPLY WITH ALL COUNTY
SETBACKS & REGULATIONS
Description: Permit 1-3156
Price: \$30.00

Total Amount.....\$30.00


Method of Payment: Cash
Check/M.O.#:
Payment: \$30.00
Change Due: \$0.00
Application: alyssa.ulloa
Inspector: gilbert.pecina
Receipt: alyssa.ulloa


Cashier

6/5/20
Date

[NOTICE]

ALL SETBACKS AND FINISH FLOOR ELEVATIONS SHALL BE IN COMPLIANCE WITH THE SUBDIVISION PLAT AND/OR DEED RESTRICTIONS. NO CONSTRUCTION ALLOWED OVER ANY EASEMENTS. NO MORE THAN ONE SINGLE FAMILY RESIDENCE PER LOT. APPLICANT SHALL COMPLY WITH ALL THE PLAT AND OR DEED RESTRICTIONS AND REQUIREMENTS AFFECTING THE LOT. APPLICANT ACKNOWLEDGES THAT NO FURTHER DIVISION OF THE DESCRIBED PROPERTY SHALL BE DONE WITHOUT FIRST PREPARING A SUBDIVISION PLAT IN ACCORDANCE WITH HIDALGO COUNTY SUBDIVISION RULES, TEXAS LOCAL GOVERNMENT CODE AND/OR TEXAS WATER DEVELOPMENT BOARD MODEL SUBDIVISION RULES. A CLEARANCE WILL NOT BE ISSUED FOR ANY PROPERTY LOCATED IN AN AREA DESIGNATED AS ZONE 'A', 'AE', 'AH' OR 'AO' UNTIL THE OWNER AND/OR CONTRACTOR HAS PROVIDED THE PLANNING DEPARTMENT A DEVELOPMENT PERMIT APPROVED BY THE COUNTY OF HIDALGO FLOOD PLAIN administrator INCLUDING AN ELEVATION CERTIFICATE REFLECTING THE PROPOSED FINISHED FLOOR ELEVATION FOR THE IMPROVEMENTS AND THE BASE FLOOD ELEVATION FOR THE PROPERTY. IN ADDITION, A FINAL CLEARANCE WILL NOT BE ISSUED UNTIL THE OWNER AND/OR CONTRACTOR HAS PROVIDED THE PLANNING DEPARTMENT A FINISHED FLOOR CONSTRUCTION ELEVATION CERTIFICATE CONFIRMING THAT ALL IMPROVEMENTS WERE CONSTRUCTED IN ACCORDANCE WITH THE TERMS OF THE INITIAL APPLICATION AND FLOOD PLAIN ADMINISTRATION DEVELOPMENT PERMIT. A SEPARATE PERMIT IS ALSO REQUIRED FOR INSTALLATION OF SEPTIC TANKS AND THE VERIFICATION THAT SEPTIC TANKS WERE INSTALLED IN COMPLIANCE WITH ALL LEGAL REQUIREMENTS. THIS APPLICATION IS SUBJECT TO CANCELLATION IF WORK OR CONSTRUCTION AUTHORIZED IS NOT COMMENCED WITHIN 6 MONTHS OR IF CONSTRUCTION OR WORK IS SUSPENDED OR ABANDONED FOR A PERIOD OF ONE YEAR AT ANY TIME AFTER WORK IS COMMENCED. APPLICANT/OWNER STATES THAT NO STRUCTURE EXISTS ON THIS TRACT OF LAND. IF FOUND IN VIOLATION APPROVED APPLICATION MAY BE REVOKED. APPROVED APPLICATION FEE SHALL BE DOUBLED FOR CONSTRUCTION COMMENCING AND/OR STRUCTURES MOVED IN PRIOR TO OBTAINING AN APPROVED APPLICATION. THE FORGOING IS A TRUE AND CORRECT DESCRIPTION OF THE IMPROVEMENTS CONTEMPLATED BY THE UNDERSIGNED APPLICANT, AND THE APPLICANT STATES THAT THE APPLICANT WILL HAVE FULL AUTHORITY OVER THE CONSTRUCTION OF SAME AND CONTRACTOR AND APPLICANT HEREBY AGREE TO COMPLY WITH ALL COUNTY REQUIREMENTS AND APPLICABLE PLAT AND/OR DEED RESTRICTIONS. APPLICANT AND CONTRACTOR HEREBY CERTIFY THAT EACH HAS READ AND EXAMINED THIS APPLICATION AND KNOW THE SAME TO BE TRUE AND CORRECT. ALL PROVISIONS OF LAWS AND REGULATIONS GOVERNING THIS TYPE OF WORK WILL BE COMPLIED WITH WHETHER SPECIFIED HEREIN OR NOT. THE GRANTING OF A PERMIT DOES NOT PRESUME TO GIVE AUTHORITY TO VIOLATE OR CANCEL THE PROVISIONS OF ANY OTHER STATE OR LOCAL LAW REGULATING CONSTRUCTION OR THE PERFORMANCE OF CONSTRUCTION. BY SIGNING THIS APPLICATION, APPLICANT AND CONTRACTOR AUTHORIZE REPRESENTATIVES OF THE COUNTY OF HIDALGO TO COME ON TO THE CONSTRUCTION SITE TO MONITOR CONTRACTOR'S AND APPLICANT'S COMPLIANCE WITH THE TERMS OF THE PERMIT AND THE COUNTY'S SUBDIVISION REGULATIONS. PLEASE CONTACT PLANNING DEPARTMENT 48 HOURS PRIOR TO POURING OF FOUNDATION FOR INSPECTION OF BUILDING SETBACKS FROM PROPERTY LINES AND FINISH FLOOR ELEVATION. NO CONSTRUCTION ALLOWED OVER ANY EASEMENTS. BUILDING SETBACKS AND FINISH FLOOR ELEVATIONS SHALL BE MET PRIOR TO POURING FOUNDATION OR WHEN MOVING IN A STRUCTURE.


Signature of Owner or Applicant

6-5-20
Date



PLANNING DEPARTMENT

County of Hidalgo

Rev. 01-08-20

Main Office
1304 South 25th Street
Edinburg, Texas 78542
956-318-2840
956-318-2844

Precinct No.3 Substation
2401 N. Moorefield Rd.
Mission, TX 78572
956-205-7045
956-205-7049

T.J. Arredondo, CFM
Director of Planning

Precinct 1 2 3 4

Application No: 1-4190

HIDALGO COUNTY CERTIFICATE OF PLAT AND UTILITY STATUS UNDER TEXAS LOCAL GOVT. CODE SECTION 232.028(b)

WE THE UNDERSIGNED CERTIFY AS FOLLOWS:

Upon the application of:

Name: Jose Raul de Leon

Address: 251 21 calle de monte
monte Alto TX 78538

Phone: 956 588 0445

Approved by Environmental Health:	Temporary Service	Final Service
_____	_____	_____
Inspection/Permit No: Date Approved:	Authorized Signature _____ / /	Authorized Signature _____ / /

Water Supplier: NAWS

Utility Provider: M.V.E.C. AEP

Account/ESI No.: N/A
 Temporary Pole Permanent Service

regarding the land described as:

Lantana Acres # (p) lot 29

on _____, 20____, the Hidalgo County Commissioners Court, at a meeting duly called and noticed in accordance with the Texas Open Meetings Act, made the following determinations regarding plat and utility status of the land herein described pursuant to Texas Local Government Code Section 232,028(b):

Fill in "yes" or "no" in each blank

- yes A plat has been prepared;
- yes A plat has been reviewed and approved by the Commissioners Court;
- yes water service facilities have been constructed or installed to service the subdivision under Local Government Code Section 232.023 and are fully operable;
- no an organized sewage collection and treatment system is to be used, and under sewer service facilities have been constructed or installed to service the subdivision under Section 232.023 and are fully operable;
- yes individual septic systems are to be used, and lots in the subdivision can be adequately and legally served by septic systems under Section 232.023;
- yes electrical and gas facilities, if available, have been constructed or installed to service the subdivision under Section 232.023.

(Date approved 11/14/2007;

(verified by _____);

(verified by _____);

(verified by _____);

(verified by _____);

Planning Department Authorized Signature

Hidalgo County Judge

Date

ATTEST:

Hidalgo County Clerk

Date



PLANNING DEPARTMENT
County of Hidalgo

Rev. 01-10-20

Main Office
1304 South 25th Street
Edinburg, Texas 78542
956-318-2840
956-318-2844

Precinct No.3 Substation
2401 N. Moorefield Rd.
Mission, TX 78572
956-205-7045
956-205-7049

T.J. Arredondo, CFM
Director of Planning

Precinct 1 2 3 4

Application No: 1-4140

REQUEST FOR HIDALGO COUNTY
CERTIFICATE OF PLAT AND UTILITY STATUS
UNDER TEXAS LOCAL GOVT. CODE SECTION 232.028(b)

In my status and for the land indicated below, which is located outside of any municipality, I request that the Hidalgo County Commissioners Court make the determinations regarding plat and utility status described in Texas Local Government Code § 232.028(b) and issue a certificate of such determinations:

PARTY MAKING REQUEST:

Name: Jose Raul de Leon
Address: 25121 calle de monte
monte Alto TX 78538
Phone: 956 5880445

IDENTIFICATION OF LAND (e.g., lot and block number of recorded subdivision, designation on plat, address, description in deed, etc.):

Lantana Acres #6 lot 29

STATUS OF PERSON OR ENTITY MAKING REQUEST:

- Subdivider
Owner of lot in subdivision
Resident of lot in a subdivision
Entity that provides utility service

Requesting Party (Signature)

Date

ATTACHED COPY OF VERIFICATION OF OWNERSHIP OR RESIDENCY OF LOT:

- Deed
Executory Contract
Lease
Rent Receipt
Affidavit
Other (describe) permit

This part to be filled out by receiving county official:

Location of land verified and completed request accepted by Hidalgo County for processing on:

Date 2/24/21

County Official

SPECIAL WARRANTY DEED WITH VENDOR'S LIEN

Notice of Confidentiality Rights: If you are a natural person, you may remove or strike any or all of the following information from any instrument that transfers an interest in real property before it is filed for record in the public records: Your Social Security Number or your Driver's License Number.

Date: May 04, 2020

Grantor: The Three Grandes, Ltd., a Texas limited partnership

Grantor's Mailing Address (including county): P.O. Box 959
Edinburg, Texas 78540-0959
Hidalgo County, Texas

Grantee: Jose Raul De Leon

Grantee's Mailing Address (including county): 25121 Calle De Monte
Monte Alto, Tx 78538
Hidalgo County, Texas

Consideration: Ten Dollars and other valuable consideration to the undersigned paid by the grantee herein named, the receipt of which is hereby acknowledged, and the further consideration of a note of even date that is in the principal amount of \$46,500.00 and is executed by Grantee, payable to the order of Grantor. The note is secured by a vendor's lien retained in favor of Grantor in this deed and by a deed of trust of even date from Grantee to Catherine R. Helgeson, Trustee.

Property (including any improvements):

Lot 29, Lantana Acres No. 6, Hidalgo County, Texas, according to the map or plat thereof recorded as Volume 54, Page 72, Official Records of Hidalgo County, Texas.

SAVE AND EXCEPT all oil, gas, geothermal, and other minerals in, on, under, or that may be produced from the above described land.

Reservations from and Exceptions to Conveyance and Warranty:

1. Subject to any and all reservations, restrictions, covenants, conditions, easements and oil and gas leases, if any, relating to the hereinabove described property, but only to the extent they are still in effect, shown of record in Hidalgo County, Texas, and to all zoning laws, regulations and ordinances of municipal and/or other governmental authorities, if any, but only to the extent that they are still in effect, relating to the above described property.
2. Rights of parties in possession;
3. Rights of adjoining owners in any walls and fences situated on a common boundary;
4. Any discrepancies, conflicts or shortages of area or boundary lines;
5. Any encroachments or overlapping of improvements;
6. All rights, obligations, and other matters emanating from and existing by reason of the creation, establishment, maintenance, and operation of any water improvement district, irrigation district, or other applicable governmental district, agency, or authority;
7. Subdivision restrictions filed for record in the Office of the County Clerk of Hidalgo County, Texas,

affecting the subject property;

8. Standby fees, taxes and assessments by any taxing authority for the year 2020 and subsequent years.

SAVE AND EXCEPT, and there is hereby reserved unto Grantor, Grantor's successors and assigns, (to the fullest extent permitted by law) all water rights and rights to water (whether riparian, appropriative or otherwise) presently appended or annexed to said Property.

If the Property is subject to an existing lease for oil and gas, or oil, gas and other minerals, Grantor is entitled to receive the royalties and other benefits that are associated with the Property and payable under the lease.

Grantor, for the consideration and subject to the reservations from, and exceptions to conveyance and warranty, grants, sells, and conveys to Grantee the Property, together with all and singular the rights and appurtenances thereto in any wise belonging, to have and hold it to Grantee, Grantee's heirs, executors, administrators, successors, or assigns forever. Grantor binds Grantor and Grantor's heirs, executors, administrators, and successors to warrant and forever defend all and singular the property to Grantee and Grantee's heirs, executors, administrators, successors, and assigns against every person whomsoever lawfully claiming or to claim the same or any part thereof, except as to the reservations from and exceptions to warranty, when the claim is by, through, or under Grantor, but not otherwise.

By the acceptance of this Deed, Grantee is taking the Property "as is", "where is" and "with all faults", and without any representations or warranties whatsoever, express or implied, written or oral, it being the intention of Grantor and Grantee to expressly negate and exclude all representations and warranties, including, but not limited to (i) the physical condition of the property or any element thereof, including, without limitation, warranties related to suitability for habitation, merchantability or fitness for a particular purpose; (ii) the nature or quality of construction, structural design and engineering of any improvements; (iii) the quality of the labor and materials included in any improvements; (iv) the soil conditions; drainage or other conditions existing at the property with respect to any particular purpose, developmental potential or otherwise; (v) all warranties created by any affirmation of fact or promise or by any description of the property; and (vi) all other warranties and representations whatsoever, except the warranty of title expressly set forth herein.


The vendor's lien against and superior title to the property are retained until each note described is fully paid according to its terms, at which time this deed shall become absolute.

NO TITLE EXAMINATION WAS REQUESTED IN CONNECTION WITH THE PREPARATION OF THIS DOCUMENT, NOR WAS ANY MADE. THE PREPARER EXPRESSES NO OPINION AS TO TITLE TO THIS PROPERTY.

When the context requires, singular nouns and pronouns include the plural.

The Three Grandes, Ltd., a Texas limited partnership

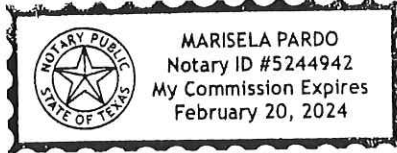
By: El Guy Loco, LLC, its sole General Partner


By: 
Name: Richard W. Ruppert
Its: President

(Acknowledgment)

State of Texas
County of Hidalgo

This instrument was acknowledged before me on May 4, 2020, by Richard W. Ruppert, President of El Guy Loco, LLC, the sole general partner of The Three Grandes, Ltd., a Texas limited partnership, on behalf of said limited partnership.





Notary Public, State of Texas

AFTER RECORDING RETURN TO:
The Three Grandes, Ltd.
P. O. Box 959
Edinburg, Texas 78540-0959



Chapter 232, Texas Local Government Code

2/24/2021 11:35:10 AM

COUNTY OF HIDALGO
PLANNING DEPARTMENT

Main Office
1304 South 25th Street
Edinburg, Texas 78542
Ph: 956-318-2840
Fax: 956-318-2844

Precinct No. 1 Substation
1902 Joe Stephens Ave.
Weslaco, Texas 78596
Ph: 956-968-4734
Fax: 956-973-7850

Precinct No. 3 Substation
2401 N. Moorefield Rd.
Mission, Texas 78572
Ph: 956-205-7045
Fax: 956-205-7049

Permit No.: Permit 1-4140
Receipt No.: 016671
L2845-06-000-0029-00

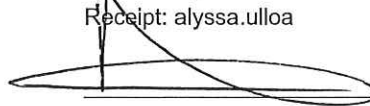
DE LEON JOSE R
25121 CALLE DE MONTE
MONTE ALTO, TX 78538
(956) 588-0445
(956) 588-0445

- [1] Contractor: SELF
- [2] Water System: North Alamo WSC
- [3] Class of Work: 29 Residential, move in or relocated building
- [4] Size of Structure: 1040Sq.Ft.
- [5] Legal Description: LANTANA ACRES #6 LOT 29
- [6] Location: ML 22 1/2 & Jesus Flores
- [7] Sewage: N/A
- [8] Construction Type: Wood
- [9] Est. Cost of Construction: \$20000
- [10] Flood Zone: Zone X

Community Panel Number: 4803340350C
Precinct: 1
Certification of Elevation Required: No
Setbacks: Front 25', Rear 35', Side W10', Side E6', Corner '
Special Conditions: must comply with all county setbacks and regulations
Description: Permit 1-4140
Price: \$30.00

Total Amount.....\$30.00

Method of Payment: Cash
Check/M.O.#:
Payment: \$30.00
Change Due: \$0.00
Application: alyssa.ulloa
Inspector: gilbert.mata
Receipt: alyssa.ulloa


Cashier

2/24/21
Date

[NOTICE]

ALL SETBACKS AND FINISH FLOOR ELEVATIONS SHALL BE IN COMPLIANCE WITH THE SUBDIVISION PLAT AND/OR DEED RESTRICTIONS. NO CONSTRUCTION ALLOWED OVER ANY EASEMENTS. NO MORE THAN ONE SINGLE FAMILY RESIDENCE PER LOT. APPLICANT SHALL COMPLY WITH ALL THE PLAT AND OR DEED RESTRICTIONS AND REQUIREMENTS AFFECTING THE LOT. APPLICANT ACKNOWLEDGES THAT NO FURTHER DIVISION OF THE DESCRIBED PROPERTY SHALL BE DONE WITHOUT FIRST PREPARING A SUBDIVISION PLAT IN ACCORDANCE WITH HIDALGO COUNTY SUBDIVISION RULES, TEXAS LOCAL GOVERNMENT CODE AND/OR TEXAS WATER DEVELOPMENT BOARD MODEL SUBDIVISION RULES. A CLEARANCE WILL NOT BE ISSUED FOR ANY PROPERTY LOCATED IN AN AREA DESIGNATED AS ZONE 'A', 'AE', 'AH' OR 'AO' UNTIL THE OWNER AND/OR CONTRACTOR HAS PROVIDED THE PLANNING DEPARTMENT A DEVELOPMENT PERMIT APPROVED BY THE COUNTY OF HIDALGO FLOOD PLAIN administrator INCLUDING AN ELEVATION CERTIFICATE REFLECTING THE PROPOSED FINISHED FLOOR ELEVATION FOR THE IMPROVEMENTS AND THE BASE FLOOD ELEVATION FOR THE PROPERTY. IN ADDITION, A FINAL CLEARANCE WILL NOT BE ISSUED UNTIL THE OWNER AND/OR CONTRACTOR HAS PROVIDED THE PLANNING DEPARTMENT A FINISHED FLOOR CONSTRUCTION ELEVATION CERTIFICATE CONFIRMING THAT ALL IMPROVEMENTS WERE CONSTRUCTED IN ACCORDANCE WITH THE TERMS OF THE INITIAL APPLICATION AND FLOOD PLAIN ADMINISTRATION DEVELOPMENT PERMIT. A SEPARATE PERMIT IS ALSO REQUIRED FOR INSTALLATION OF SEPTIC TANKS AND THE VERIFICATION THAT SEPTIC TANKS WERE INSTALLED IN COMPLIANCE WITH ALL LEGAL REQUIREMENTS. THIS APPLICATION IS SUBJECT TO CANCELLATION IF WORK OR CONSTRUCTION AUTHORIZED IS NOT COMMENCED WITHIN 6 MONTHS OR IF CONSTRUCTION OR WORK IS SUSPENDED OR ABANDONED FOR A PERIOD OF ONE YEAR AT ANY TIME AFTER WORK IS COMMENCED. APPLICANT/OWNER STATES THAT NO STRUCTURE EXISTS ON THIS TRACT OF LAND. IF FOUND IN VIOLATION APPROVED APPLICATION MAY BE REVOKED. APPROVED APPLICATION FEE SHALL BE DOUBLED FOR CONSTRUCTION COMMENCING AND/OR STRUCTURES MOVED IN PRIOR TO OBTAINING AN APPROVED APPLICATION. THE FORGOING IS A TRUE AND CORRECT DESCRIPTION OF THE IMPROVEMENTS CONTEMPLATED BY THE UNDERSIGNED APPLICANT, AND THE APPLICANT STATES THAT THE APPLICANT WILL HAVE FULL AUTHORITY OVER THE CONSTRUCTION OF SAME AND CONTRACTOR AND APPLICANT HEREBY AGREE TO COMPLY WITH ALL COUNTY REQUIREMENTS AND APPLICABLE PLAT AND/OR DEED RESTRICTIONS. APPLICANT AND CONTRACTOR HEREBY CERTIFY THAT EACH HAS READ AND EXAMINED THIS APPLICATION AND KNOW THE SAME TO BE TRUE AND CORRECT. ALL PROVISIONS OF LAWS AND REGULATIONS GOVERNING THIS TYPE OF WORK WILL BE COMPLIED WITH WHETHER SPECIFIED HEREIN OR NOT. THE GRANTING OF A PERMIT DOES NOT PRESUME TO GIVE AUTHORITY TO VIOLATE OR CANCEL THE PROVISIONS OF ANY OTHER STATE OR LOCAL LAW REGULATING CONSTRUCTION OR THE PERFORMANCE OF CONSTRUCTION. BY SIGNING THIS APPLICATION, APPLICANT AND CONTRACTOR AUTHORIZE REPRESENTATIVES OF THE COUNTY OF HIDALGO TO COME ON TO THE CONSTRUCTION SITE TO MONITOR CONTRACTOR'S AND APPLICANT'S COMPLIANCE WITH THE TERMS OF THE PERMIT AND THE COUNTY'S SUBDIVISION REGULATIONS. PLEASE CONTACT PLANNING DEPARTMENT 48 HOURS PRIOR TO POURING OF FOUNDATION FOR INSPECTION OF BUILDING SETBACKS FROM PROPERTY LINES AND FINISH FLOOR ELEVATION. NO CONSTRUCTION ALLOWED OVER ANY EASEMENTS. BUILDING SETBACKS AND FINISH FLOOR ELEVATIONS SHALL BE MET PRIOR TO POURING FOUNDATION OR WHEN MOVING IN A STRUCTURE.


Signature of Owner or Applicant

2/24/21
Date