





# PLANNING DEPARTMENT

Rev. 05-18-20

## County of Hidalgo

Main Office  
1304 South 25<sup>th</sup> Street  
Edinburg, Texas 78542  
956-318-2840  
956-318-2844

Precinct No. 1 Substation  
1900 Joe Stephens Ave.  
Ste. A  
Weslaco, TX 78596  
956-968-4734  
956-973-7850

Precinct No.3 Substation  
2401 N. Moorefield Rd.  
Mission, TX 78572  
956-205-7045  
956-205-7049

Precinct 1 2 3 4

T.J. Arredondo, CFM  
Director of Planning

Application No: 1-4274

### HIDALGO COUNTY CERTIFICATE OF PLAT AND UTILITY STATUS UNDER TEXAS LOCAL GOVT. CODE SECTION 232.028(b)

WE THE UNDERSIGNED CERTIFY AS FOLLOWS:

Upon the application of:

Name: Maria C. Cantu

Address: 519 Earling Rd.  
Hamo, TX 78510

Phone: 950-249-3989

Approved by Environmental Health:	Temporary Service	Final Service
_____	_____	_____
Inspection/Permit No:	Authorized Signature	Authorized Signature
Date Approved:	/ /	/ /

Water Supplier: NAWS

Utility Provider:  M.V.E.C.       AEP

Account/ESI No.: N/A  
 Temporary Pole       Permanent Service

regarding the land described as:

Mancho El Viejo Lot 3

on \_\_\_\_\_, 20\_\_\_\_, the Hidalgo County Commissioners Court, at a meeting duly called and noticed in accordance with the Texas Open Meetings Act, made the following determinations regarding plat and utility status of the land herein described pursuant to Texas Local Government Code Section 232,028(b):

Fill in "yes" or "no" in each blank

- YES A plat has been prepared;
- YES A plat has been reviewed and approved by the Commissioners Court;
- YES water service facilities have been constructed or installed to service the subdivision under Local Government Code Section 232.023 and are fully operable;
- NO an organized sewage collection and treatment system is to be used, and under sewer service facilities have been constructed or installed to service the subdivision under Section 232.023 and are fully operable;
- YES individual septic systems are to be used, and lots in the subdivision can be adequately and legally served by septic systems under Section 232.023;
- YES electrical and gas facilities, if available, have been constructed or installed to service the subdivision under Section 232.023.

(Date approved 12/20/20);

(verified by [Signature]);  
(LEONEL MORA)

(verified by \_\_\_\_\_);

(verified by \_\_\_\_\_);

(verified by \_\_\_\_\_);

\_\_\_\_\_  
Planning Department Authorized Signature

\_\_\_\_\_  
Hidalgo County Judge

\_\_\_\_\_  
Date

ATTEST:

\_\_\_\_\_  
Hidalgo County Clerk

\_\_\_\_\_  
Date



# PLANNING DEPARTMENT

## County of Hidalgo

Rev. 05-18-20

Main Office  
1304 South 25<sup>th</sup> Street  
Edinburg, Texas 78542  
956-318-2840  
956-318-2844

Precinct No. 1 Substation  
1900 Joe Stephens Ave.  
Ste. A  
Weslaco, TX 78596  
956-968-4734  
956-973-7850

Precinct No.3 Substation  
2401 N. Moorefield Rd.  
Mission, TX 78572  
956-205-7045  
956-205-7049

Precinct 1 2 3 4

T.J. Arredondo, CFM  
Director of Planning

Application No: 1-4274

### REQUEST FOR HIDALGO COUNTY CERTIFICATE OF PLAT AND UTILITY STATUS UNDER TEXAS LOCAL GOVT. CODE SECTION 232.028(b)

In my status and for the land indicated below, which is located outside of any municipality, I request that the Hidalgo County Commissioners Court make the determinations regarding plat and utility status described in Texas Local Government Code § 232.028(b) and issue a certificate of such determinations:

#### PARTY MAKING REQUEST:

Name: Maria C. Cantu

Address: 519 Earling Rd  
Alamo, TX 78514

Phone: 956-249-3989

IDENTIFICATION OF LAND (e.g., lot and block number of recorded subdivision, designation on plat, address, description in deed, etc.):

Rancho El Viejo Lot 3

#### STATUS OF PERSON OR ENTITY MAKING REQUEST:

- Subdivider
- Owner of lot in subdivision
- Resident of lot in a subdivision
- Entity that provides utility service

M. C.  
Requesting Party (Signature)

3/25/21  
Date

#### ATTACHED COPY OF VERIFICATION OF OWNERSHIP OR RESIDENCY OF LOT:

- Deed
- Executory Contract
- Lease
- Rent Receipt
- Affidavit
- Other (describe) PERMIT

.....  
This part to be filled out by receiving county official:

Location of land verified and completed request accepted by Hidalgo County for processing on:

3/26/21  
Date

[Signature]  
County Official

**NOTICE OF CONFIDENTIALITY RIGHTS: IF YOU ARE A NATURAL PERSON, YOU MAY REMOVE OR STRIKE ANY OR ALL OF THE FOLLOWING INFORMATION FROM ANY INSTRUMENT THAT TRANSFERS AN INTEREST IN REAL PROPERTY BEFORE IT IS FILED FOR RECORD IN THE PUBLIC RECORDS: YOUR SOCIAL SECURITY NUMBER OR YOUR DRIVER'S LICENSE NUMBER.**

---

**GIFT DEED**

**Date:** March 3, 2021

**Grantors:** Lucila Martinez De Cantu, a single woman

**Grantors' Mailing Address (including county):** 519 Earling  
Alamo, Texas 78516  
Hidalgo County

**Grantee:** Maria C. Cantu, a single woman, as her sole and separate property

**Grantees' Mailing Address (including county):** 519 Earling  
Alamo, Texas 78516  
Hidalgo County

**Consideration:** For the love and affection Grantor has for Grantee herein, and other valuable consideration, the receipt of which is hereby acknowledged.

**Property (including any improvements):** Lot 3, Rancho El Viejito Subdivision, as recorded in Instrument No. 3178840, Map Records, Hidalgo County, Texas.

**Exceptions to Conveyance and Warranty:** This conveyance is made and accepted subject to the following matters, to the extent same are in effect at this time: Any and all restrictions, covenants, conditions, liens, validly existing easements, rights-of-way, and prescriptive rights, if any, relating to the hereinabove described property, but only to the extent they are still in effect, whether of record or not; all presently recorded and validly existing instruments, other than conveyances of the surface fee estate shown of record in the hereinabove mentioned County and State, and to all zoning laws, regulations and ordinances of municipal and/or other governmental authorities, if any, but only to the extent that they are still in effect, relating to the hereinabove described property; any rights, easements, regulations from an irrigation district; and taxes from all prior and subsequent years, which are expressly assumed by the Grantee herein, and subsequent assessments due to change in land usage.

Grantor, for the consideration indicated above, and subject to the reservations from, and exceptions to conveyance and warranty contained in this instrument, grants, gives and conveys to Grantee the Property, together with all and singular the rights and appurtenances thereto in any wise belonging, to have and to hold the Property to Grantee, Grantee's heirs, executors, administrators, successors, and assigns forever. Grantor binds Grantor and Grantor's heirs,

executors, administrators, and successors to warrant and forever defend all and singular the Property to Grantee and Grantee's heirs, executors, administrators, successors, and assigns against every person whomsoever lawfully claiming or to claim the same or any part thereof forever, when the claim is by, through, or under Grantor, but not otherwise, except as to the reservations from, and exceptions to conveyance and warranty herein contained.

As a material part of the Consideration for this deed, Grantor and Grantee agree that Grantee is taking the Property "AS IS" with any and all latent and patent defects and that there is no warranty by Grantor that the Property has a particular financial value or is fit for a particular purpose. Grantee acknowledges and stipulates that Grantee is not relying on any representation, statement, or other assertion with respect to the Property condition but is relying on Grantee's examination of the Property. Grantee takes the Property with the express understanding and stipulation that there are no express or implied warranties except for limited warranties of title set forth in this deed, it being the intention of Grantor and Grantee to expressly negate and exclude all representations and warranties, including, but not limited to (i) the physical condition of the property or any element thereof, including, without limitation, warranties related to suitability for habitation, merchantability or fitness for a particular purpose; (iii) the quality of the labor and materials included in any improvements; (iv) the soil conditions; drainage or other conditions existing at the property with respect to any particular purpose, developmental potential or otherwise; (v) whether the property being conveyed is in compliance with local, state and/or federal regulations or ordinances; (vi) all warranties created by any affirmation of fact or promise or by any description of the property; and (vii) all other warranties and representations whatsoever, except the warranty of title expressly set forth herein.

When the context requires, singular nouns and pronouns include the plural.

**ATTORNEY HAS PREPARED THIS DEED WITH INFORMATION GIVEN BY GRANTOR AND GRANTEE, WITHOUT THE BENEFIT OF A SURVEY OR TAX INFORMATION. NO TITLE EXAMINATION WAS REQUESTED IN CONNECTION WITH THE PREPARATION OF THIS DOCUMENT, NOR WAS ANY MADE. THE PREPARER EXPRESSES NO OPINION ON TITLE TO THIS PROPERTY.**

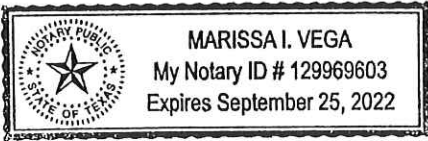
  
Lucila Martinez De Cantu

(Acknowledgment)

STATE OF TEXAS §

COUNTY OF HIDALGO §

This instrument was acknowledged before me on this the 3<sup>rd</sup> day of March, 2021 by Lucila Martinez De Cantu.



Marissa I. Vega  
Notary Public, State of Texas

After Recording, Return to:  
Maria C. Cantu  
519 Earling  
Alamo, Texas 78516



Chapter 232, Texas Local Government Code

3/25/2021 3:37:20 PM

COUNTY OF HIDALGO  
PLANNING DEPARTMENT

Main Office	Precinct No. 1 Substation	Precinct No. 3 Substation
1304 South 25th Street	1902 Joe Stephens Ave.	2401 N. Moorefield Rd.
Edinburg, Texas 78542	Weslaco, Texas 78596	Mission, Texas 78572
Ph: 956-318-2840	Ph: 956-968-4734	Ph: 956-205-7045
Fax: 956-318-2844	Fax: 956-973-7850	Fax: 956-205-7049

Permit No.: Permit 1-4274  
Receipt No.: 017193  
R1058-00-000-0003-00


CANTU MARIA C  
519 EARLING  
ALAMO , TX 78516  
(956) 249-3989  
(956) 249-3989

- [1] Contractor: self
- [2] Water System: North Alamo WSC
- [3] Class of Work: 25 Residential, new, Single Family Dwelling
- [4] Size of Structure: 1400Sq.Ft.
- [5] Legal Description: RANCHO EL VIEJITO LOT 3
- [6] Location: ANDERSON & DILLON
- [7] Sewage: N/A
- [8] Construction Type: Wood
- [9] Est. Cost of Construction: \$60000
- [10] Flood Zone: Zone C

Community Panel Number: 4803340425C  
Precinct: 1  
Certification of Elevation Required: No  
Setbacks: Front 50', Rear 15', Side 6', Side 6', Corner '  
Special Conditions: MUST COMPLY WITH ALL COUNTY  
SETBACKS & REGULATIONS  
Description: Permit 1-4274  
Price: \$30.00

**Total Amount.....\$30.00**


Method of Payment: Cash  
Check/M.O.#:  
Payment: \$30.00  
Change Due: \$0.00  
Application: leo.najera  
Inspector: leo.najera  
Receipt: leo.najera

  
\_\_\_\_\_  
Cashier

3/25/21  
\_\_\_\_\_  
Date

[NOTICE]

ALL SETBACKS AND FINISH FLOOR ELEVATIONS SHALL BE IN COMPLIANCE WITH THE SUBDIVISION PLAT AND/OR DEED RESTRICTIONS. NO CONSTRUCTION ALLOWED OVER ANY EASEMENTS. NO MORE THAN ONE SINGLE FAMILY RESIDENCE PER LOT. APPLICANT SHALL COMPLY WITH ALL THE PLAT AND OR DEED RESTRICTIONS AND REQUIREMENTS AFFECTING THE LOT. APPLICANT ACKNOWLEDGES THAT NO FURTHER DIVISION OF THE DESCRIBED PROPERTY SHALL BE DONE WITHOUT FIRST PREPARING A SUBDIVISION PLAT IN ACCORDANCE WITH HIDALGO COUNTY SUBDIVISION RULES, TEXAS LOCAL GOVERNMENT CODE AND/OR TEXAS WATER DEVELOPMENT BOARD MODEL SUBDIVISION RULES. A CLEARANCE WILL NOT BE ISSUED FOR ANY PROPERTY LOCATED IN AN AREA DESIGNATED AS ZONE 'A', 'AE', 'AH' OR 'AO' UNTIL THE OWNER AND/OR CONTRACTOR HAS PROVIDED THE PLANNING DEPARTMENT A DEVELOPMENT PERMIT APPROVED BY THE COUNTY OF HIDALGO FLOOD PLAIN administrator INCLUDING AN ELEVATION CERTIFICATE REFLECTING THE PROPOSED FINISHED FLOOR ELEVATION FOR THE IMPROVEMENTS AND THE BASE FLOOD ELEVATION FOR THE PROPERTY. IN ADDITION, A FINAL CLEARANCE WILL NOT BE ISSUED UNTIL THE OWNER AND/OR CONTRACTOR HAS PROVIDED THE PLANNING DEPARTMENT A FINISHED FLOOR CONSTRUCTION ELEVATION CERTIFICATE CONFIRMING THAT ALL IMPROVEMENTS WERE CONSTRUCTED IN ACCORDANCE WITH THE TERMS OF THE INITIAL APPLICATION AND FLOOD PLAIN ADMINISTRATION DEVELOPMENT PERMIT. A SEPARATE PERMIT IS ALSO REQUIRED FOR INSTALLATION OF SEPTIC TANKS AND THE VERIFICATION THAT SEPTIC TANKS WERE INSTALLED IN COMPLIANCE WITH ALL LEGAL REQUIREMENTS. THIS APPLICATION IS SUBJECT TO CANCELLATION IF WORK OR CONSTRUCTION AUTHORIZED IS NOT COMMENCED WITHIN 6 MONTHS OR IF CONSTRUCTION OR WORK IS SUSPENDED OR ABANDONED FOR A PERIOD OF ONE YEAR AT ANY TIME AFTER WORK IS COMMENCED. APPLICANT/OWNER STATES THAT NO STRUCTURE EXISTS ON THIS TRACT OF LAND. IF FOUND IN VIOLATION APPROVED APPLICATION MAY BE REVOKED. APPROVED APPLICATION FEE SHALL BE DOUBLED FOR CONSTRUCTION COMMENCING AND/OR STRUCTURES MOVED IN PRIOR TO OBTAINING AN APPROVED APPLICATION. THE FORGOING IS A TRUE AND CORRECT DESCRIPTION OF THE IMPROVEMENTS CONTEMPLATED BY THE UNDERSIGNED APPLICANT, AND THE APPLICANT STATES THAT THE APPLICANT WILL HAVE FULL AUTHORITY OVER THE CONSTRUCTION OF SAME AND CONTRACTOR AND APPLICANT HEREBY AGREE TO COMPLY WITH ALL COUNTY REQUIREMENTS AND APPLICABLE PLAT AND/OR DEED RESTRICTIONS. APPLICANT AND CONTRACTOR HEREBY CERTIFY THAT EACH HAS READ AND EXAMINED THIS APPLICATION AND KNOW THE SAME TO BE TRUE AND CORRECT. ALL PROVISIONS OF LAWS AND REGULATIONS GOVERNING THIS TYPE OF WORK WILL BE COMPLIED WITH WHETHER SPECIFIED HEREIN OR NOT. THE GRANTING OF A PERMIT DOES NOT PRESUME TO GIVE AUTHORITY TO VIOLATE OR CANCEL THE PROVISIONS OF ANY OTHER STATE OR LOCAL LAW REGULATING CONSTRUCTION OR THE PERFORMANCE OF CONSTRUCTION. BY SIGNING THIS APPLICATION, APPLICANT AND CONTRACTOR AUTHORIZE REPRESENTATIVES OF THE COUNTY OF HIDALGO TO COME ON TO THE CONSTRUCTION SITE TO MONITOR CONTRACTOR'S AND APPLICANT'S COMPLIANCE WITH THE TERMS OF THE PERMIT AND THE COUNTY'S SUBDIVISION REGULATIONS. PLEASE CONTACT PLANNING DEPARTMENT 48 HOURS PRIOR TO POURING OF FOUNDATION FOR INSPECTION OF BUILDING SETBACKS FROM PROPERTY LINES AND FINISH FLOOR ELEVATION. NO CONSTRUCTION ALLOWED OVER ANY EASEMENTS. BUILDING SETBACKS AND FINISH FLOOR ELEVATIONS SHALL BE MET PRIOR TO POURING FOUNDATION OR WHEN MOVING IN A STRUCTURE.

  
\_\_\_\_\_  
Signature of Owner or Applicant

3/25/21  
\_\_\_\_\_  
Date