



PLANNING DEPARTMENT

County of Hidalgo

Rev. 05-18-20

Main Office
1304 South 25th Street
Edinburg, Texas 78542
956-318-2840
956-318-2844

Precinct No. 1 Substation
1900 Joe Stephens Ave.
Ste. A
Weslaco, TX 78596
956-968-4734
956-973-7850

Precinct No.3 Substation
2401 N. Moorefield Rd.
Mission, TX 78572
956-205-7045
956-205-7049

Precinct 1 2 3 4

T.J. Arredondo, CFM
Director of Planning

Application No:

4-4246

HIDALGO COUNTY

CERTIFICATE OF PLAT AND UTILITY STATUS

UNDER TEXAS LOCAL GOVT. CODE SECTION 232.028(b)

WE THE UNDERSIGNED CERTIFY AS FOLLOWS:

Upon the application of:

Name: Macario Saenz

Address: 8715 Quietud St
Edinburg, TX
78542

Phone: 956-270-1526

Approved by Environmental Health:	Temporary Service	Final Service
<i>(Signature)</i>	<i>(Signature)</i>	<i>(Signature)</i>
Inspection/Permit No:	Authorized Signature	Authorized Signature
Date Approved:	<u>1 / 1</u>	<u>4 / 14 / 21</u>

Water Supplier: North Alamo

Utility Provider: M.V.E.C. AEP

Account/ESI No.: 10032789490391813
 Temporary Pole Permanent Service

regarding the land described as:

Lot 20, La Quietud Subdivision

on _____, 20____, the Hidalgo County Commissioners Court, at a meeting duly called and noticed in accordance with the Texas Open Meetings Act, made the following determinations regarding plat and utility status of the land herein described pursuant to Texas Local Government Code Section 232,028(b):

Fill in "yes" or "no" in each blank

- yes A plat has been prepared;
- yes A plat has been reviewed and approved by the Commissioners Court;
- yes water service facilities have been constructed or installed to service the subdivision under Local Government Code Section 232.023 and are fully operable;
- yes an organized sewage collection and treatment system is to be used, and under sewer service facilities have been constructed or installed to service the subdivision under Section 232.023 and are fully operable;
- no individual septic systems are to be used, and lots in the subdivision can be adequately and legally served by septic systems under Section 232.023;
- no electrical and gas facilities, if available, have been constructed or installed to service the subdivision under Section 232.023.

(Date approved 05-17-2001);

(verified by (Signature));

(verified by WRamirez);

(verified by WRamirez);

(verified by (Signature));

Planning Department Authorized Signature

Hidalgo County Judge

Date

ATTEST:

Hidalgo County Clerk

Date



PLANNING DEPARTMENT

County of Hidalgo

Rev. 06-03-15

Main Office
1304 South 25th Street
Edinburg, Texas 78542
956-318-2840
956-318-2844

Precinct No.1 Substation
1902 Joe Stephens Ave.
Weslaco, TX 78596
956-968-4734
956-973-7850

Precinct No.3 Substation
2401 N. Moorefield Rd.
Mission, TX 78572
956-205-7045
956-205-7049

T.J. Arredondo, CFM
Director of Planning

Precinct 1 2 3 4

Application No: 4-4264

REQUEST FOR HIDALGO COUNTY CERTIFICATE OF PLAT AND UTILITY STATUS UNDER TEXAS LOCAL GOVT. CODE SECTION 232.028(b)

In my status and for the land indicated below, which is located outside of any municipality, I request that the Hidalgo County Commissioners Court make the determinations regarding plat and utility status described in Texas Local Government Code § 232.028(b) and issue a certificate of such determinations:

PARTY MAKING REQUEST:

Name: Macario Saenz

Address: 8715 Quietud St
Edinburg, TX 78542

Phone: 956-270-1526

IDENTIFICATION OF LAND (e.g., lot and block number of recorded subdivision, designation on plat, address, description in deed, etc.):

Lot 20, La Quietud Subdivision

STATUS OF PERSON OR ENTITY MAKING REQUEST:

- Subdivider
- Owner of lot in subdivision
- Resident of lot in a subdivision
- Entity that provides utility service

Macario Saenz
Requesting Party (Signature)

04/14/21
Date

ATTACHED COPY OF VERIFICATION OF OWNERSHIP OR RESIDENCY OF LOT:

- Deed
- Executory Contract
- Lease
- Rent Receipt
- Affidavit
- Other (describe) PMT

.....
This part to be filled out by receiving county official:

Location of land verified and completed request accepted by Hidalgo County for processing on:

04/14/21
Date

[Signature]
County Official



COUNTY OF HIDALGO
PLANNING DEPARTMENT

Permit No.: Permit 4-4266

Receipt No.: 016233

L1780-00-000-0020-00

Main Office
1304 South 25th Street
Edinburg, Texas 78542
Ph: 956-318-2840
Fax: 956-318-2844

Precinct No. 1 Substation
1902 Joe Stephens Ave.
Weslaco, Texas 78596
Ph: 956-968-4734
Fax: 956-973-7850

Precinct No. 3 Substation
2401 N. Moorefield Rd.
Mission, Texas 78572
Ph: 956-205-7045
Fax: 956-205-7049


SAENZ MACARIO
3326 E FM 2812
EDINBURG, TX 78542
(956) 270-1526
(956) 270-1526

- [1] Contractor: SELF
- [2] Water System: North Alamo WSC
- [3] Class of Work: 01 Residential, new, Single Family Dwelling
- [4] Size of Structure: 1920Sq.Ft.
- [5] Legal Description: LA QUIETUD LOT 20
- [6] Location: 2812 and kenyon
- [7] Sewage: North Alamo WSC
- [8] Construction Type: Wood
- [9] Est. Cost of Construction: \$80000
- [10] Flood Zone: Zone X

Community Panel Number: 4803340325D
Precinct: 4
Certification of Elevation Required: No
Setbacks: Front 25', Rear 30', Side 6', Side 6', Corner '
Special Conditions: must comply with all setbacks and regulations required by the hcpd
Description: Permit 4-4266
Price: \$30.00

Total Amount.....\$30.00

Method of Payment: Cash
Check/M.O.#:
Payment: \$40.00
Change Due: \$10.00
Application: alex.antons
Inspector: danny.sanchez
Receipt: alex.antons


Cashier

1/26/21
Date

Prop. 10# 681094

[NOTICE]

ALL SETBACKS AND FINISH FLOOR ELEVATIONS SHALL BE IN COMPLIANCE WITH THE SUBDIVISION PLAT AND/OR DEED RESTRICTIONS. NO CONSTRUCTION ALLOWED OVER ANY EASEMENTS. NO MORE THAN ONE SINGLE FAMILY RESIDENCE PER LOT. APPLICANT SHALL COMPLY WITH ALL THE PLAT AND OR DEED RESTRICTIONS AND REQUIREMENTS AFFECTING THE LOT. APPLICANT ACKNOWLEDGES THAT NO FURTHER DIVISION OF THE DESCRIBED PROPERTY SHALL BE DONE WITHOUT FIRST PREPARING A SUBDIVISION PLAT IN ACCORDANCE WITH HIDALGO COUNTY SUBDIVISION RULES, TEXAS LOCAL GOVERNMENT CODE AND/OR TEXAS WATER DEVELOPMENT BOARD MODEL SUBDIVISION RULES. A CLEARANCE WILL NOT BE ISSUED FOR ANY PROPERTY LOCATED IN AN AREA DESIGNATED AS ZONE 'A', 'AE', 'AH' OR 'AO' UNTIL THE OWNER AND/OR CONTRACTOR HAS PROVIDED THE PLANNING DEPARTMENT A DEVELOPMENT PERMIT APPROVED BY THE COUNTY OF HIDALGO FLOOD PLAIN administrator INCLUDING AN ELEVATION CERTIFICATE REFLECTING THE PROPOSED FINISHED FLOOR ELEVATION FOR THE IMPROVEMENTS AND THE BASE FLOOD ELEVATION FOR THE PROPERTY. IN ADDITION, A FINAL CLEARANCE WILL NOT BE ISSUED UNTIL THE OWNER AND/OR CONTRACTOR HAS PROVIDED THE PLANNING DEPARTMENT A FINISHED FLOOR CONSTRUCTION ELEVATION CERTIFICATE CONFIRMING THAT ALL IMPROVEMENTS WERE CONSTRUCTED IN ACCORDANCE WITH THE TERMS OF THE INITIAL APPLICATION AND FLOOD PLAIN ADMINISTRATION DEVELOPMENT PERMIT. A SEPARATE PERMIT IS ALSO REQUIRED FOR INSTALLATION OF SEPTIC TANKS AND THE VERIFICATION THAT SEPTIC TANKS WERE INSTALLED IN COMPLIANCE WITH ALL LEGAL REQUIREMENTS. THIS APPLICATION IS SUBJECT TO CANCELLATION IF WORK OR CONSTRUCTION AUTHORIZED IS NOT COMMENCED WITHIN 6 MONTHS OR IF CONSTRUCTION OR WORK IS SUSPENDED OR ABANDONED FOR A PERIOD OF ONE YEAR AT ANY TIME AFTER WORK IS COMMENCED. APPLICANT/OWNER STATES THAT NO STRUCTURE EXISTS ON THIS TRACT OF LAND. IF FOUND IN VIOLATION APPROVED APPLICATION MAY BE REVOKED. APPROVED APPLICATION FEE SHALL BE DOUBLED FOR CONSTRUCTION COMMENCING AND/OR STRUCTURES MOVED IN PRIOR TO OBTAINING AN APPROVED APPLICATION. THE FORGOING IS A TRUE AND CORRECT DESCRIPTION OF THE IMPROVEMENTS CONTEMPLATED BY THE UNDERSIGNED APPLICANT, AND THE APPLICANT STATES THAT THE APPLICANT WILL HAVE FULL AUTHORITY OVER THE CONSTRUCTION OF SAME AND CONTRACTOR AND APPLICANT HEREBY AGREE TO COMPLY WITH ALL COUNTY REQUIREMENTS AND APPLICABLE PLAT AND/OR DEED RESTRICTIONS. APPLICANT AND CONTRACTOR HEREBY CERTIFY THAT EACH HAS READ AND EXAMINED THIS APPLICATION AND KNOW THE SAME TO BE TRUE AND CORRECT. ALL PROVISIONS OF LAWS AND REGULATIONS GOVERNING THIS TYPE OF WORK WILL BE COMPLIED WITH WHETHER SPECIFIED HEREIN OR NOT. THE GRANTING OF A PERMIT DOES NOT PRESUME TO GIVE AUTHORITY TO VIOLATE OR CANCEL THE PROVISIONS OF ANY OTHER STATE OR LOCAL LAW REGULATING CONSTRUCTION OR THE PERFORMANCE OF CONSTRUCTION. BY SIGNING THIS APPLICATION, APPLICANT AND CONTRACTOR AUTHORIZE REPRESENTATIVES OF THE COUNTY OF HIDALGO TO COME ON TO THE CONSTRUCTION SITE TO MONITOR CONTRACTOR'S AND APPLICANT'S COMPLIANCE WITH THE TERMS OF THE PERMIT AND THE COUNTY'S SUBDIVISION REGULATIONS. PLEASE CONTACT PLANNING DEPARTMENT 48 HOURS PRIOR TO POURING OF FOUNDATION FOR INSPECTION OF BUILDING SETBACKS FROM PROPERTY LINES AND FINISH FLOOR ELEVATION. NO CONSTRUCTION ALLOWED OVER ANY EASEMENTS. BUILDING SETBACKS AND FINISH FLOOR ELEVATIONS SHALL BE MET PRIOR TO POURING FOUNDATION OR WHEN MOVING IN A STRUCTURE.


Signature of Owner or Applicant

1-26-21
Date

XO
21-008

NOTICE OF CONFIDENTIALITY RIGHTS: IF YOU ARE A NATURAL PERSON, YOU MAY REMOVE OR STRIKE ANY OF THE FOLLOWING INFORMATION FROM THIS INSTRUMENT BEFORE IT IS FILED FOR RECORD IN THE PUBLIC RECORDS: YOUR SOCIAL SECURITY NUMBER OR YOUR DRIVER'S LICENSE NUMBER.

WARRANTY DEED

Date: January 11, 2021

Grantor: NORBERTO HERNANDEZ, and wife, JEANETTE HERNANDEZ

Grantor's Mailing Address: 605 W. Hawk Ave.
Pharr, Texas 78577
Hidalgo County

Grantee: MACARIO SAENZ, a widower

Grantee's Mailing Address: 3326 E. FM 2812
Edinburg, Texas 78542
Nueces County, Texas

Consideration:

Ten Dollars (\$10.00) and other good and valuable consideration.

Property (including any improvements):

All of Lot Twenty (20), LA QUIETUD SUBDIVISION, Hidalgo County, Texas, according to the map or plat thereof recorded in Volume 45, Pages 41-45, Map Records in the Office of the County Clerk of Hidalgo County, Texas, reference to which is here made for all purposes.

Reservations from Conveyance and Exceptions to Conveyance and Warranty:

SUBJECT TO Restrictive Covenants recorded as Document Numbers 1507091 and 1515689, in the Official Records of Hidalgo County, Texas;

SUBJECT TO visible and apparent easements on or across the subject property;

SUBJECT TO minimum floor elevations, minimum building setback lines, utility easements, and other requirements shown on the map of said subdivision;

SUBJECT TO all recorded restrictions, reservations, covenants, conditions, oil, gas and mineral leases, mineral severances and other instruments, other than liens and conveyances, that affect the property;

SUBJECT TO Easements, right-of-way, and prescriptive rights, whether of record or not;

Grantor, for the consideration and subject to the reservations from conveyance and exceptions to conveyance and warranty, grants, sells, and conveys to Grantee all of Grantor's interest in the property, together with all and singular the rights and appurtenances thereto in any way belonging, to have and hold it to Grantee and Grantee's heirs, successors, and assigns forever. Grantor binds Grantor and Grantor's heirs and successors to warrant and forever defend all and singular the property to Grantee and Grantee's heirs, successors, and assigns against every person whomsoever lawfully claiming or to claim the same or any part thereof when the claim is by, through, or under Grantor but not otherwise, except as to the reservations from conveyance and exceptions to conveyance and warranty.

When the context requires, singular nouns and pronouns include the plural.



NORBERTO HERNANDEZ



JEANETTE HERNANDEZ

This instrument was prepared based on information furnished by the parties, and no independent title search has been made.


{Certificate of Acknowledgment}


STATE OF TEXAS §

COUNTY OF HIDALGO §

Before me, a notary public in and for the state of Texas, on this day personally appeared NORBERTO HERNANDEZ, and wife, JEANETTE HERNANDEZ, who proved to me to be the persons whose names are subscribed to the foregoing instrument and acknowledged to me that they executed the same for the purposes and consideration therein expressed.

Given under my hand and seal of office this 14th day of January, 2021.





Notary Public, State of Texas

PREPARED IN THE OFFICE OF:
PRESTIA & ORNELAS
P. O. Box 876
Edinburg, Texas 78540
Tel: (956) 383-6251
Fax: (956) 381-8183