



**Hidalgo County  
Planning  
Department**

**T.J. Arredondo, CFM**  
*Director of Planning*

**Main Office**

1304 S. 25<sup>th</sup> Street  
Edinburg, Texas 78542  
Phone (956) 318-2840  
Fax (956) 318-2844

**Engineering Projects Office**

902 N. Doolittle Road  
Edinburg, Texas 78542  
Phone (956) 292-7080  
Fax (956) 292-7089

**Precinct No. 1 Substation**

1902 Joe Stephens Ave.  
Weslaco, Texas 78596  
Phone (956) 968-4734  
Fax (956) 973-7850

**Precinct No. 3 Substation**

2401 N. Moorefield Road  
Mission, Texas 78572  
Phone (956) 205-7045  
Fax (956) 205-7049

**PIPELINE AND UTILITY PERMIT APPLICATION PACKET**

THE STATE OF TEXAS

COUNTY OF HIDALGO

PRECINCT 4

**APPLICATION AND AGREEMENT FOR PIPELINE OR  
UTILITY PERMIT**

Date: 06/09/2021

FIBERLIGHT, LLC No. CCO1289A (hereinafter referred to as "Applicant") does hereby make application to the Hidalgo County through the Hidalgo County Planning Department (hereinafter referred to as "HCPD") to construct, maintain and repair pipelines or utilities across the easements, right-of-ways, property or property interest as described below.

Information required:

1. Name, Address and Phone number of Applicant:

Jimmy Bartosh 210-861-9785 4360 Beltway Place  
jimmy.bartosh@fiberlight.com Arlington Tx. 76018

2. Name, Address and Phone number of company or agency owning Pipeline or Utility (please indicate if same as Applicant):

SAME AS APPLICANT

3. Name, Address and Phone number of operator of Pipeline or Utility (please indicate if same as Applicant):

SAME AS APPLICANT

4. Name, Address and Phone number of contractor to install Pipeline or Utility:

Rockport Const. David Nixon 972-762-5176  
david@rockportllc.net 1 Sugar Creek Center Blvd. STE 1000 Sugarland Tx.



**Hidalgo County  
Planning  
Department**

**T.J. Arredondo, CFM**  
*Director of Planning*

**Main Office**

1304 S. 25<sup>th</sup> Street  
Edinburg, Texas 78542  
Phone (956) 318-2840  
Fax (956) 318-2844

**Engineering Projects Office**

902 N. Doolittle Road  
Edinburg, Texas 78542  
Phone (956) 292-7080  
Fax (956) 292-7089

**Precinct No. 1 Substation**

1902 Joe Stephens Ave.  
Weslaco, Texas 78596  
Phone (956) 968-4734  
Fax (956) 973-7850

**Precinct No. 3 Substation**

2401 N. Moorefield Road  
Mission, Texas 78572  
Phone (956) 205-7045  
Fax (956) 205-7049

**PIPELINE AND UTILITY PERMIT APPLICATION PACKET**

5. Is this a common carrier pipeline or utility? If yes, please submit the Applicant's Texas Railroad Commission Form "T-4" or similar form designating the facility:  
NO  
\_\_\_\_\_  
\_\_\_\_\_
6. Does Applicant have the Power of Eminent Domain?  
NO  
\_\_\_\_\_  
\_\_\_\_\_
7. Will the product be carried for hire or by the owner of the goods?  
NA  
\_\_\_\_\_  
\_\_\_\_\_
8. Name and Legal description of property owner requesting utility services if applicable:  
\_\_\_\_\_  
\_\_\_\_\_
9. Type of utility work within county road right-of-way:  
 Bore Crossing     Line Extension Along R.O.W.     Other Install fiber optic cable
10. Where is the origin of the line?  
Project begins at the northwest corner of Owassa Rd. and Teresa Barrera St.  
\_\_\_\_\_
11. Where is the destination of the line?  
Continue west to on the northside of Owassa Rd. to the northeast corner of Tower Rd. and Owassa Rd. Continue north on the east side of Tower Rd. to the southeast corner of Tower Rd. and Curve Rd. Continue west on the southside of Curve Rd. to the southwest corner of Curve Rd. and Tower Rd. Cross Curve Rd. and continue north on the westside of Tower Rd. for approx. 4,258 ft. Project proposes a total placement of approx. 23,263 ft. of buried fiber optic cable. 13,774 ft. via directional bore, 3,078 ft. via trench, 6,411 ft. via plow and 12 hand holes.



**Hidalgo County  
Planning  
Department**

**T.J. Arredondo, CFM**  
*Director of Planning*

**Main Office**

1304 S. 25<sup>th</sup> Street  
Edinburg, Texas 78542  
Phone (956) 318-2840  
Fax (956) 318-2844

**Engineering Projects Office**

902 N. Doolittle Road  
Edinburg, Texas 78542  
Phone (956) 292-7080  
Fax (956) 292-7089

**Precinct No. 1 Substation**

1902 Joe Stephens Ave.  
Weslaco, Texas 78596  
Phone (956) 968-4734  
Fax (956) 973-7850

**Precinct No. 3 Substation**

2401 N. Moorefield Road  
Mission, Texas 78572  
Phone (956) 205-7045  
Fax (956) 205-7049

**PIPELINE AND UTILITY PERMIT APPLICATION PACKET**

12. Utility Crossing Coordinate X: NA Y: NA  
(NAD 83 Texas South FIPS 4205 feet)
13. Number and size of lines:  
(2) 1 1/4" HDPE SDR - 11 Conduit
14. Pressure (each line):  
NA
15. Content (each line):  
NA
16. Estimated date of installation of Pipeline or Utility:  
As soon as permit gets approved.



**Hidalgo County  
Planning  
Department**

**T.J. Arredondo, CFM**  
*Director of Planning*

**Main Office**

1304 S. 25<sup>th</sup> Street  
Edinburg, Texas 78542  
Phone (956) 318-2840  
Fax (956) 318-2844

**Engineering Projects Office**

902 N. Doolittle Road  
Edinburg, Texas 78542  
Phone (956) 292-7080  
Fax (956) 292-7089

**Precinct No. 1 Substation**

1902 Joe Stephens Ave.  
Weslaco, Texas 78596  
Phone (956) 968-4734  
Fax (956) 973-7850

**Precinct No. 3 Substation**

2401 N. Moorefield Road  
Mission, Texas 78572  
Phone (956) 205-7045  
Fax (956) 205-7049

**PIPELINE AND UTILITY PERMIT APPLICATION PACKET**

If requested permit is granted by HCPD, Applicant, in consideration thereof, agrees and binds itself as follows:

1. All pipelines or utilities herein will be horizontally placed within the right-of-way as determined by HCPD and at a minimum depth of five (5) feet below natural ground. Depth, horizontal, and vertical location shall be confirmed by HCPD Inspectors.
2. Location map, profile, and plans concerning the proposed pipeline or utility crossing will furnished with this application.
3. HCPD will be notified in writing ten days prior to the beginning date of construction under this permit.
4. Applicant will bear the entire expense of all future relocations of any pipelines or utilities should such relocation, at the sole discretion of the Hidalgo County Commissioners Court, be necessary for improvements, alteration, or maintenance of the Hidalgo County's easement or property of interest.
5. Applicant will notify the HCPD at least 48 hours prior to covering work and or completion of its work and removal of its equipment from the job site to permit HCPD to make an inspection.
6. Upon notification by the HCPD, the Applicant will promptly repair or rectify any deficiency or condition caused by the Applicant's operations or installations under this permit. Applicant will leave easement in as near the same condition or better, in the HCPD's sole judgment, as it existed prior to the commencement of the operations under this permit.
7. Hidalgo County shall not be liable or responsible for, and shall be saved and held harmless by Applicant, and further shall be indemnified by Applicant, from and against any and all suits, actions, losses, damages, claims, or liability of any character, type, or description, including all expenses of litigation, court costs, attorney's fees, and engineering fees for injury or death to any person, or injury to any property, received or sustained by any person or persons or property, arising out of, or occasioned by, directly or indirectly, the performance of Applicant under this agreement, including claims and damages arising in part from the negligence of the Hidalgo County.



**Hidalgo County  
Planning  
Department**

**T.J. Arredondo, CFM**  
*Director of Planning*

**Main Office**

1304 S. 25<sup>th</sup> Street  
Edinburg, Texas 78542  
Phone (956) 318-2840  
Fax (956) 318-2844

**Engineering Projects Office**

902 N. Doolittle Road  
Edinburg, Texas 78542  
Phone (956) 292-7080  
Fax (956) 292-7089

**Precinct No. 1 Substation**

1902 Joe Stephens Ave.  
Weslaco, Texas 78596  
Phone (956) 968-4734  
Fax (956) 973-7850

**Precinct No. 3 Substation**

2401 N. Moorefield Road  
Mission, Texas 78572  
Phone (956) 205-7045  
Fax (956) 205-7049

**PIPELINE AND UTILITY PERMIT APPLICATION PACKET**

It is the expressed intent of the parties to this agreement that the indemnity provided for in this section is extended by Applicant to indemnity and protect Hidalgo County from the consequences of Hidalgo County's own negligence, whether that negligence is the sole or contributory cause of the resultant injury death, or damage.

Applicant further agrees to defend, at its own expense, with attorneys acceptable to Hidalgo County and on behalf of the Hidalgo County, and in the name of Hidalgo County, any claim or litigation brought against the Hidalgo County in connection with any such injury, death or damage.

Before construction is begun on such pipeline or utility crossings, Applicant will furnish to the HCPD a certificate of insurance (or other security approved by the HCPD) payable to Hidalgo County and protecting Hidalgo County (as an additional named insured) against any claims for personal injuries or damages to property resulting from the operations of Applicant, its agents, servants, employees, and contractors under this permit. Insurance is to be supplied in accordance with the attached Schedule A.

8. Hidalgo County makes no warranties, expressed or implied, in the granting of this permit; nor does Hidalgo County purport to grant any property interest or exclusive privileges whatsoever by granting such permit. It is specifically understood that Hidalgo County is not the agent for, nor does it act for, the fee owners or any persons or entities having any right, or title to possession of the land upon which the Hidalgo County's easement or other property interest is located. Furthermore, in granting this permit Hidalgo County makes no representation or warranty that it has any property interest, including, but not limited to, an easement or right of way, in the land

upon which Applicant constructs, maintains, repairs, or modifies the pipelines or utilities, made the subject of this application, nor does Hidalgo County make any representation or warranty as to the validity, quality or extent of such property interest, if any. Applicant acknowledges its understanding that Hidalgo County in granting this permit, does not convey or grant to Applicant any rights, title or interest for which is has no legal authority to grant or convey.

9. Applicant binds itself to comply with all federal, state, and local laws or regulations and will obtain all necessary permits from all local and federal agencies required by law before installation or construction is begun.



## Hidalgo County Planning Department

**T.J. Arredondo, CFM**  
*Director of Planning*

### Main Office

1304 S. 25<sup>th</sup> Street  
Edinburg, Texas 78542  
Phone (956) 318-2840  
Fax (956) 318-2844

### Engineering Projects Office

902 N. Doolittle Road  
Edinburg, Texas 78542  
Phone (956) 292-7080  
Fax (956) 292-7089

### Precinct No. 1 Substation

1902 Joe Stephens Ave.  
Weslaco, Texas 78596  
Phone (956) 968-4734  
Fax (956) 973-7850

### Precinct No. 3 Substation

2401 N. Moorefield Road  
Mission, Texas 78572  
Phone (956) 205-7045  
Fax (956) 205-7049

## PIPELINE AND UTILITY PERMIT APPLICATION PACKET

10. Applicant will install its pipelines and utilities in a manner and location as shown in the plans and specifications filed with HCPD in support of this application for permit. Hidalgo County Planning Department's representative may at any time make such inspection as such engineer or other representation may deem necessary to assure that the construction of the pipeline or utilities is in accordance with the plans and specifications submitted, and said engineer or representative shall have the right to temporarily suspend Applicant's work if necessary, while such inspection is being made. Should Applicant not install the pipelines or utilities in accordance with the terms and conditions of this permit, Applicant agrees that the Hidalgo County shall have the right to require, at Applicant's expense, the removal of the pipelines and utilities and its replacement in conformance to said plans and specifications and conditions of this permit. Hidalgo County may revoke this permit and suspend all work hereunder if it is determined by Hidalgo County that the pipelines or utilities are not being installed in accordance with such plans and specifications and conditions of this permit. The suspension or revocation of this permit shall not be a basis for a claim for damages against Hidalgo County.

11. Except in emergency situations where it is necessary to protect life and property, Applicant will not make any change, modification, or alteration in or to the pipelines or utilities without first securing a new or amended permit from Hidalgo County prior to the making of any such change. Applicant will maintain the pipelines or utilities hereby authorized in good and safe condition, and in accordance with plans, specifications, and this permit.

12. Applicant agrees to pay HCPD a permit fee to cover administrative costs in the amount of **\$500.00**, plus a reimbursement to HCPD for any necessary engineering fees which may be incurred for the study and processing of the Application. This fee will permit a single pipeline or utility to be within County right-of-way. Applicant further agrees to pay an additional fee of **\$500.00** for each additional line included in permit application at the same location; however, more than one location may be included in a single application.

Requests to lay additional line or lines, not included in an initial permit application, must be made by separate application, with new permit fees paid accordingly and support data provided.



**Hidalgo County  
Planning  
Department**

**T.J. Arredondo, CFM**  
*Director of Planning*

**Main Office**

1304 S. 25<sup>th</sup> Street  
Edinburg, Texas 78542  
Phone (956) 318-2840  
Fax (956) 318-2844

**Engineering Projects Office**

902 N. Doolittle Road  
Edinburg, Texas 78542  
Phone (956) 292-7080  
Fax (956) 292-7089

**Precinct No. 1 Substation**

1902 Joe Stephens Ave.  
Weslaco, Texas 78596  
Phone (956) 968-4734  
Fax (956) 973-7850

**Precinct No. 3 Substation**

2401 N. Moorefield Road  
Mission, Texas 78572  
Phone (956) 205-7045  
Fax (956) 205-7049

**PIPELINE AND UTILITY PERMIT APPLICATION PACKET**

Permit fees may be waived where Applicant is a state, county, municipality, or a special political subdivision.

13. The Applicant is allowed one hundred twenty days (120) from the granting of the permit to start construction of the pipelines or utilities crossings. Once started, the Applicant is allowed ninety (90) days to complete all work under such permit. All construction must be completed within two hundred ten (210) days from the date of issuance of permit. Upon application, extension of the time periods set forth in this paragraph may be granted by the Hidalgo County Commissioners Court. Such applications for extension must be received by HCPD at least thirty days before the expiration of the two hundred ten (210) days period. A new permit fee, in accordance with Paragraph 12 hereof, will be charged for each extension granted.

Construction of any pipeline or utility crossing will not begin until written approval has been given by HCPD.

14. All provisions of the Pipeline and Utility Permit Administration Policy of Hidalgo County, if any, and all amendments thereto, are hereby incorporated herein as part of the terms and conditions of this permit for all purposes.
15. Applicant warrants and represents that it has secured from all fee owners of the involved property an easement or other property rights to construct, repair or modify the pipeline or utility in the manner set forth herein.
16. This Pipeline and Utility Permit if granted by Hidalgo County is subject to any and all other requirements, specifications and conditions listed in Exhibit A attached hereto.
17. Hidalgo County requires all coordinates of all utility crossings. Horizontal datum to be in NAD 83 State Plane Texas South 4205 feet and vertical datum in NAVD 88 Geoid 12a.



**Hidalgo County  
Planning  
Department**

**T.J. Arredondo, CFM**  
*Director of Planning*

Main Office

1304 S. 25<sup>th</sup> Street  
Edinburg, Texas 78542  
Phone (956) 318-2840  
Fax (956) 318-2844

Engineering Projects Office

902 N. Doolittle Road  
Edinburg, Texas 78542  
Phone (956) 292-7080  
Fax (956) 292-7089

Precinct No. 1 Substation

1902 Joe Stephens Ave.  
Weslaco, Texas 78596  
Phone (956) 968-4734  
Fax (956) 973-7850

Precinct No. 3 Substation

2401 N. Moorefield Road  
Mission, Texas 78572  
Phone (956) 205-7045  
Fax (956) 205-7049

**PIPELINE AND UTILITY PERMIT APPLICATION PACKET**

18. This permit constitutes the entire agreement between the parties with regard to the subject matter hereof, and all prior agreements, representations, and negotiations between the parties regarding the subject matter are hereby superseded. This permit shall not be altered or amended except by an agreement in writing executed by the parties hereto.

19. Applicant warrants and represents that its undersigned representative has full authority to bind Applicant to the terms and conditions of the foregoing Application and Agreement for Pipeline or Utility Permit.

DATED this 15 day of June, 2021.

Jimmy Bartosh

(Name of Applicant – Printed or Typed)


By: Jimmy Bartosh

Signature

Title: P.M.

STATE OF TEXAS  
COUNTY OF HIDALGO

SUBSCRIBED AND SWORN TO before me the Applicant, Jimmy Bartosh, on this 15 day of June, 2021, to which witness my hand and seal of office.



[Signature]  
Notary Public for the State of Texas

My Commission Expires: 8/3/2022



**Hidalgo County  
Planning  
Department**

**T.J. Arredondo, CFM**  
*Director of Planning*

**Main Office**

1304 S. 25<sup>th</sup> Street  
Edinburg, Texas 78542  
Phone (956) 318-2840  
Fax (956) 318-2844

**Engineering Projects Office**

902 N. Doolittle Road  
Edinburg, Texas 78542  
Phone (956) 292-7080  
Fax (956) 292-7089

**Precinct No. 1 Substation**

1902 Joe Stephens Ave.  
Weslaco, Texas 78596  
Phone (956) 968-4734  
Fax (956) 973-7850

**Precinct No. 3 Substation**

2401 N. Moorefield Road  
Mission, Texas 78572  
Phone (956) 205-7045  
Fax (956) 205-7049

**PIPELINE AND UTILITY PERMIT APPLICATION PACKET**

**APPROVAL OF APPLICATION BY  
HIDALGO COUNTY PLANNING DEPARTMENT**

Came on for consideration this \_\_\_\_\_ day of \_\_\_\_\_,  
20\_\_\_\_. The above and foregoing Application for Pipeline and Utility  
Permit, and after consideration of the same by the Hidalgo County  
Commissioners Court, said Application and Agreement for Pipeline or  
Utility Permit is hereby APPROVED.

HIDALGO COUNTY:

\_\_\_\_\_  
Richard F. Cortez, County Judge



**Hidalgo County  
Planning  
Department**

**T.J. Arredondo, CFM**  
*Director of Planning*

**Main Office**

1304 S. 25<sup>th</sup> Street  
Edinburg, Texas 78542  
Phone (956) 318-2840  
Fax (956) 318-2844

**Engineering Projects Office**

902 N. Doolittle Road  
Edinburg, Texas 78542  
Phone (956) 292-7080  
Fax (956) 292-7089

**Precinct No. 1 Substation**

1902 Joe Stephens Ave.  
Weslaco, Texas 78596  
Phone (956) 968-4734  
Fax (956) 973-7850

**Precinct No. 3 Substation**

2401 N. Moorefield Road  
Mission, Texas 78572  
Phone (956) 205-7045  
Fax (956) 205-7049

**PIPELINE AND UTILITY PERMIT APPLICATION PACKET**

**EXHIBIT A**

(Please insert description of project location and supporting documents for proposed utility work)

CERTIFICATE OF LIABILITY INSURANCE

DATE (MM/DD/YYYY)  
6/30/2021

THIS CERTIFICATE IS ISSUED AS A MATTER OF INFORMATION ONLY AND CONFERS NO RIGHTS UPON THE CERTIFICATE HOLDER. THIS CERTIFICATE DOES NOT AFFIRMATIVELY OR NEGATIVELY AMEND, EXTEND OR ALTER THE COVERAGE AFFORDED BY THE POLICIES BELOW. THIS CERTIFICATE OF INSURANCE DOES NOT CONSTITUTE A CONTRACT BETWEEN THE ISSUING INSURER(S), AUTHORIZED REPRESENTATIVE OR PRODUCER, AND THE CERTIFICATE HOLDER.

IMPORTANT: If the certificate holder is an ADDITIONAL INSURED, the policy(ies) must have ADDITIONAL INSURED provisions or be endorsed. If SUBROGATION IS WAIVED, subject to the terms and conditions of the policy, certain policies may require an endorsement. A statement on this certificate does not confer any rights to the certificate holder in lieu of such endorsement(s).

<b>PRODUCER</b> USI Insurance Services, LLC CL 1 Concourse Pkwy NE Suite 700 Atlanta, GA 30328	<b>CONTACT NAME:</b> Dana Johnson <b>PHONE (A/C, No, Ext):</b> 800 849-0942 <b>E-MAIL ADDRESS:</b> Dana.Johnson@usi.com	<b>FAX (A/C, No):</b> 610-537-1929
	<b>INSURER(S) AFFORDING COVERAGE</b>	
<b>INSURED</b> Fiberlight, LLC 3000 Summit Place Suite 200 Alpharetta, GA 30009	<b>INSURER A:</b> Hanover American Insurance Company	<b>NAIC #</b> 36064
	<b>INSURER B:</b> Hanover Insurance Company	<b>22292</b>
	<b>INSURER C:</b> Massachusetts Bay Insurance Company	<b>22306</b>
	<b>INSURER D:</b>	
	<b>INSURER E:</b>	
	<b>INSURER F:</b>	

**COVERAGES**                      **CERTIFICATE NUMBER:**                      **REVISION NUMBER:**

THIS IS TO CERTIFY THAT THE POLICIES OF INSURANCE LISTED BELOW HAVE BEEN ISSUED TO THE INSURED NAMED ABOVE FOR THE POLICY PERIOD INDICATED. NOTWITHSTANDING ANY REQUIREMENT, TERM OR CONDITION OF ANY CONTRACT OR OTHER DOCUMENT WITH RESPECT TO WHICH THIS CERTIFICATE MAY BE ISSUED OR MAY PERTAIN, THE INSURANCE AFFORDED BY THE POLICIES DESCRIBED HEREIN IS SUBJECT TO ALL THE TERMS, EXCLUSIONS AND CONDITIONS OF SUCH POLICIES. LIMITS SHOWN MAY HAVE BEEN REDUCED BY PAID CLAIMS.

INSR LTR	TYPE OF INSURANCE	ADDL INSR	SUBR WVD	POLICY NUMBER	POLICY EFF (MM/DD/YYYY)	POLICY EXP (MM/DD/YYYY)	LIMITS
A	<input checked="" type="checkbox"/> COMMERCIAL GENERAL LIABILITY <input type="checkbox"/> CLAIMS-MADE <input type="checkbox"/> OCCUR  GEN'L AGGREGATE LIMIT APPLIES PER: <input type="checkbox"/> POLICY <input type="checkbox"/> PRO-JECT <input checked="" type="checkbox"/> LOC OTHER:			ZZAH30051301	07/01/2021	07/01/2022	EACH OCCURRENCE \$1,000,000 DAMAGE TO RENTED PREMISES (Ea occurrence) \$100,000 MED EXP (Any one person) \$10,000 PERSONAL & ADV INJURY \$1,000,000 GENERAL AGGREGATE \$2,000,000 PRODUCTS - COMP/OP AGG \$
C	AUTOMOBILE LIABILITY <input checked="" type="checkbox"/> ANY AUTO OWNED AUTOS ONLY <input checked="" type="checkbox"/> HIRED AUTOS ONLY <input checked="" type="checkbox"/> SCHEDULED AUTOS NON-OWNED AUTOS ONLY			ADAH28954401	07/01/2021	07/01/2022	COMBINED SINGLE LIMIT (Ea accident) \$1,000,000 BODILY INJURY (Per person) \$ BODILY INJURY (Per accident) \$ PROPERTY DAMAGE (Per accident) \$
A	<input checked="" type="checkbox"/> UMBRELLA LIAB <input checked="" type="checkbox"/> OCCUR <input type="checkbox"/> EXCESS LIAB <input type="checkbox"/> CLAIMS-MADE <input type="checkbox"/> DED <input checked="" type="checkbox"/> RETENTION \$10000			UHAH30051401	07/01/2021	07/01/2022	EACH OCCURRENCE \$10,000,000 AGGREGATE \$10,000,000 PER STATUTE    OTHER E.L. EACH ACCIDENT \$ E.L. DISEASE - EA EMPLOYEE \$ E.L. DISEASE - POLICY LIMIT \$
	WORKERS COMPENSATION AND EMPLOYERS' LIABILITY ANY PROPRIETOR/PARTNER/EXECUTIVE/OFFICER/MEMBER EXCLUDED? Y/N (Mandatory In NH) If yes, describe under DESCRIPTION OF OPERATIONS below		N/A				
B	Professional Liab			LHAH30057701	07/01/2021	07/01/2022	\$1,000,000
B	Cyber			LHAH30057701	07/01/2021	07/01/2022	\$1,000,000

DESCRIPTION OF OPERATIONS / LOCATIONS / VEHICLES (ACORD 101, Additional Remarks Schedule, may be attached if more space is required)

<b>CERTIFICATE HOLDER</b> Hidalgo County Planning Department 1304 S. 25th Street Edinburg, TX 78542-0000	<b>CANCELLATION</b> SHOULD ANY OF THE ABOVE DESCRIBED POLICIES BE CANCELLED BEFORE THE EXPIRATION DATE THEREOF, NOTICE WILL BE DELIVERED IN ACCORDANCE WITH THE POLICY PROVISIONS.  AUTHORIZED REPRESENTATIVE <i>Paula B. Belman</i>
---	--



# CERTIFICATE OF LIABILITY INSURANCE

Acc# 2237714

DATE (MM/DD/YYYY)

10/01/2020

THIS CERTIFICATE IS ISSUED AS A MATTER OF INFORMATION ONLY AND CONFERS NO RIGHTS UPON THE CERTIFICATE HOLDER. THIS CERTIFICATE DOES NOT AFFIRMATIVELY OR NEGATIVELY AMEND, EXTEND OR ALTER THE COVERAGE AFFORDED BY THE POLICIES BELOW. THIS CERTIFICATE OF INSURANCE DOES NOT CONSTITUTE A CONTRACT BETWEEN THE ISSUING INSURER(S), AUTHORIZED REPRESENTATIVE OR PRODUCER, AND THE CERTIFICATE HOLDER.

IMPORTANT: If the certificate holder is an ADDITIONAL INSURED, the policy(ies) must have ADDITIONAL INSURED provisions or be endorsed. If SUBROGATION IS WAIVED, subject to the terms and conditions of the policy, certain policies may require an endorsement. A statement on this certificate does not confer rights to the certificate holder in lieu of such endorsement(s).

<b>PRODUCER</b> Lockton Companies, LLC 3657 Briarpark Dr., Suite 700 Houston, TX 77042	<b>CONTACT NAME:</b> _____		
	<b>PHONE (A/C, No, Ext):</b> 888-828-8365	<b>FAX (A/C, No):</b> _____	
<b>INSURED</b> FIBERLIGHT, LLC 3000 SUMMIT PL STE 200 ALPHARETTA, GA 30009-2624	<b>INSURER(S) AFFORDING COVERAGE</b>		<b>NAIC #</b>
	<b>INSURER A:</b> Indemnity Insurance Co. of North America		43575
	<b>INSURER B:</b> _____		
	<b>INSURER C:</b> _____		
	<b>INSURER D:</b> _____		
	<b>INSURER E:</b> _____		
	<b>INSURER F:</b> _____		


**COVERAGES**                      **CERTIFICATE NUMBER:**                      **REVISION NUMBER:**

THIS IS TO CERTIFY THAT THE POLICIES OF INSURANCE LISTED BELOW HAVE BEEN ISSUED TO THE INSURED NAMED ABOVE FOR THE POLICY PERIOD INDICATED. NOTWITHSTANDING ANY REQUIREMENT, TERM OR CONDITION OF ANY CONTRACT OR OTHER DOCUMENT WITH RESPECT TO WHICH THIS CERTIFICATE MAY BE ISSUED OR MAY PERTAIN, THE INSURANCE AFFORDED BY THE POLICIES DESCRIBED HEREIN IS SUBJECT TO ALL THE TERMS, EXCLUSIONS AND CONDITIONS OF SUCH POLICIES. LIMITS SHOWN MAY HAVE BEEN REDUCED BY PAID CLAIMS.

INSR LTR	TYPE OF INSURANCE	ADDITIONAL SUBROGATION WAIVED	POLICY NUMBER	POLICY EFF (MM/DD/YYYY)	POLICY EXP (MM/DD/YYYY)	LIMITS
	<b>COMMERCIAL GENERAL LIABILITY</b> <input type="checkbox"/> CLAIMS-MADE <input type="checkbox"/> OCCUR  GEN'L AGGREGATE LIMIT APPLIES PER: <input type="checkbox"/> POLICY <input type="checkbox"/> PROJECT <input type="checkbox"/> LOC OTHER: _____					EACH OCCURRENCE \$ _____ DAMAGE TO RENTED PREMISES (Ea occurrence) \$ _____ MED EXP (Any one person) \$ _____ PERSONAL & ADV INJURY \$ _____ GENERAL AGGREGATE \$ _____ PRODUCTS - COMP/OP AGG \$ _____
	<b>AUTOMOBILE LIABILITY</b> <input type="checkbox"/> ANY AUTO <input type="checkbox"/> ALL OWNED AUTOS <input type="checkbox"/> SCHEDULED AUTOS <input type="checkbox"/> HIRED AUTOS <input type="checkbox"/> NON-OWNED AUTOS					COMBINED SINGLE LIMIT (Ea accident) \$ _____ BODILY INJURY (Per person) \$ _____ BODILY INJURY (Per accident) \$ _____ PROPERTY DAMAGE (Per accident) \$ _____
	<b>UMBRELLA LIAB</b> <input type="checkbox"/> OCCUR <b>EXCESS LIAB</b> <input type="checkbox"/> CLAIMS-MADE DED: _____    RETENTION \$ _____					EACH OCCURRENCE \$ _____ AGGREGATE \$ _____
A	<b>WORKERS COMPENSATION AND EMPLOYERS' LIABILITY</b> ANY PROPRIETOR/PARTNER/EXECUTIVE OFFICER/MEMBER EXCLUDED? (Mandatory in NH) If yes, describe under DESCRIPTION OF OPERATIONS below	<input type="checkbox"/> Y <input type="checkbox"/> N <input type="checkbox"/> N/A	C68707407	10/01/2020	10/01/2021	<input checked="" type="checkbox"/> PER STATUTE <input type="checkbox"/> OTHER E.L. EACH ACCIDENT \$ 1,000,000 E.L. DISEASE - EA EMPLOYEE \$ 1,000,000 E.L. DISEASE - POLICY LIMIT \$ 1,000,000

DESCRIPTION OF OPERATIONS / LOCATIONS / VEHICLES (ACORD 101, Additional Remarks Schedule, may be attached if more space is required)

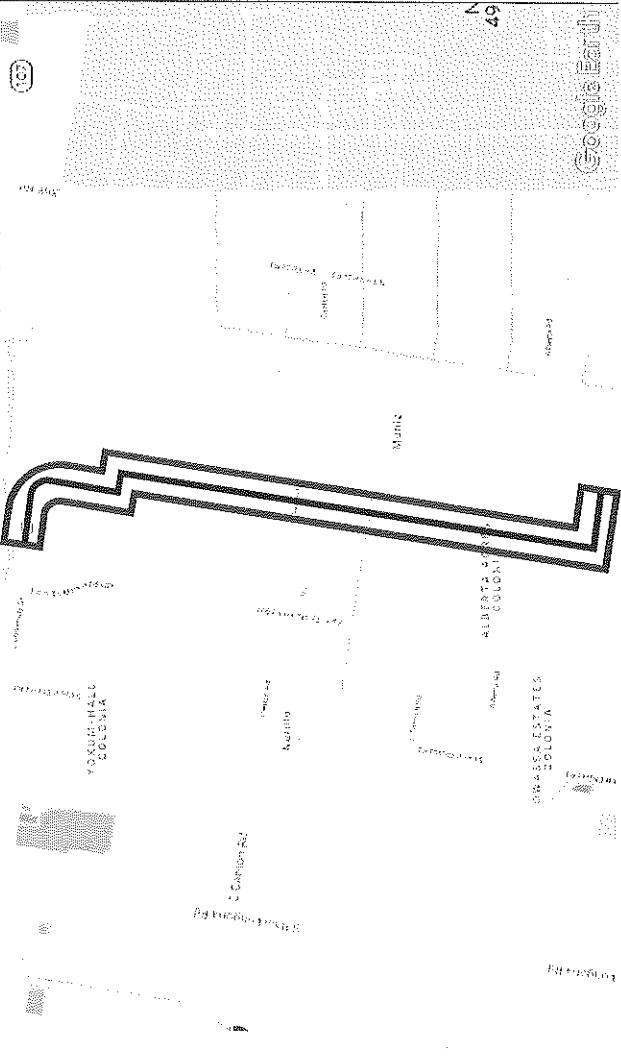
**CERTIFICATE HOLDER**                      **CANCELLATION**

HIDALGO COUNTY PLANNING DEPARTMENT 1304 S. 25TH ST. EDINBURG, TX 78642	SHOULD ANY OF THE ABOVE DESCRIBED POLICIES BE CANCELLED BEFORE THE EXPIRATION DATE THEREOF, NOTICE WILL BE DELIVERED IN ACCORDANCE WITH THE POLICY PROVISIONS.  AUTHORIZED REPRESENTATIVE 
--	--

SEGMENT #FBL  
- & -

HIDALGO COUNTY, TX

SEGMENT #FBL  
- & -



LOCATION MAP:

# SEGMENT #CC01289A

## (HIDALGO CO, TEXAS) PERMITTING AGENCY

### CONSTRUCTION NOTES:

- 1.
- 2.
- 3.

AERIAL:  
 UNDERGROUND: 23,262'  
 EXISTING DUCT:  
 HANDHOLES: 11

BEGIN  
 Latitude: N 26.2369482  
 Longitude: W -98.0978318


END  
 Latitude: N 26.2919328  
 Longitude: W -98.0999514

### LEGEND

- GREEN = PROJECT AREA
- BLUE = AERIAL CONSTRUCTION
- RED = UNDERGROUND CONSTRUCTION
- ORANGE = EXISTING DUCT COVER

PROJECT: # RM21-904  
 SEGMENT #CC01289A

**PERMIT**  
 6/3/21



FIBERLIGHT LLC  
 4360 BELTWAY PL  
 ARLINGTON, TX 76018



SEGMENT UNIT TOTALS

DATE	BY	REVISIONS
3/2/21	ARCOMP	LSL
7/12/21	TFV	IM
8/21/21	DESH	IM

SCALE: \_\_\_\_\_

B SIZE DWG: NTS  
 D SIZE DWG: NTS  
 DATE: \_\_\_\_\_  
 APPROVED: \_\_\_\_\_  
 SHEET: \_\_\_\_\_

COVER

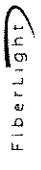
THIS IS NOT AN ENGINE DRAWING OF ANY TYPE. IT IS A PERMITTING AGENCY DOCUMENT. THE USER IS NOT TO BE HELD RESPONSIBLE FOR ANY ERRORS OR OMISSIONS. THE USER SHALL BE RESPONSIBLE FOR OBTAINING ALL NECESSARY PERMITS AND FOR VERIFYING THE ACCURACY OF ALL INFORMATION PROVIDED HEREON.



PROJECT: # RM21-904

SEGMENT #001289A

**PERMIT**  
6/3/21



FIBERLIGHT LLC  
43560 BELTWAY PL  
ARLINGTON, TX 76018



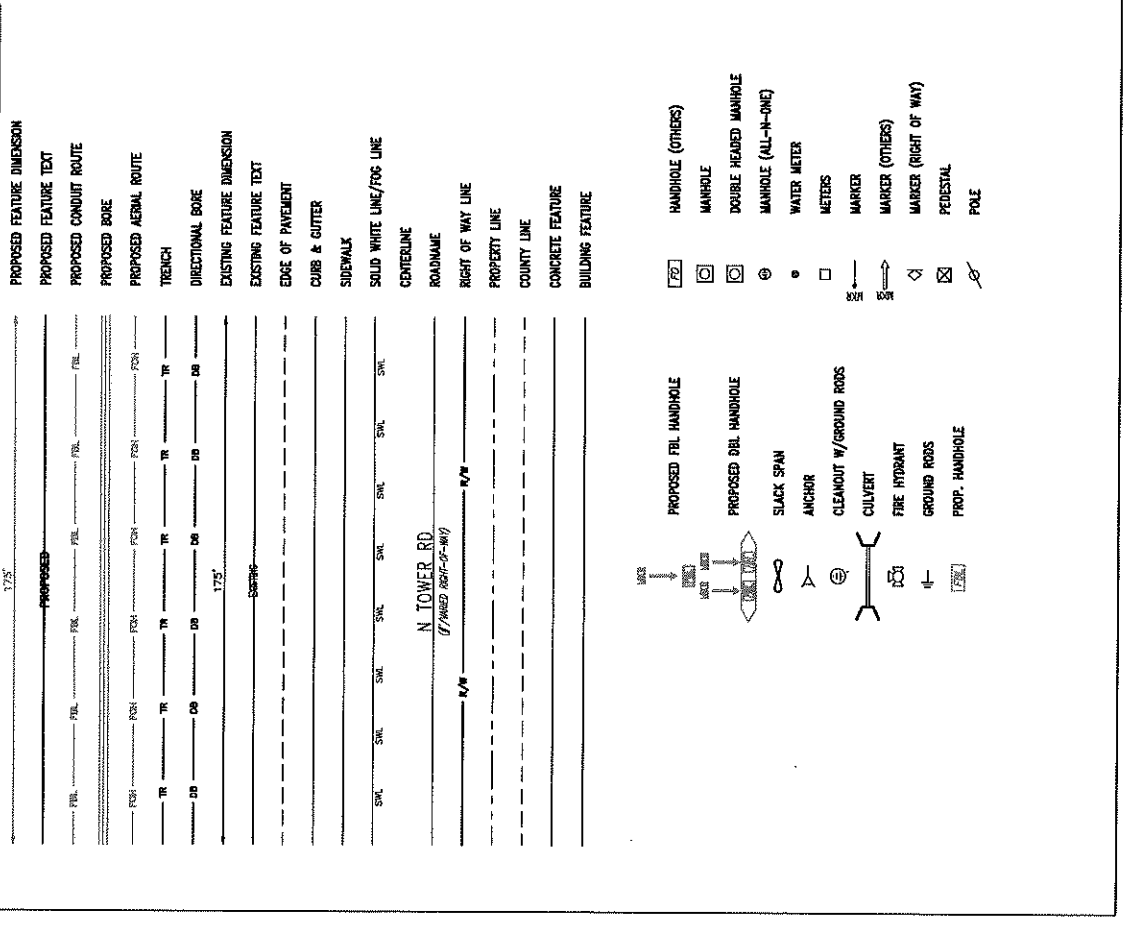
DATE	BY	REVISIONS DESCRIPTION

**LEGEND**

	PROPOSED FEATURE DIMENSION
	PROPOSED FEATURE TEXT
	PROPOSED CONDUIT ROUTE
	PROPOSED BORE
	PROPOSED AERIAL ROUTE
	TRENCH
	DIRECTIONAL BORE
	EXISTING FEATURE DIMENSION
	EXISTING FEATURE TEXT
	EDGE OF PAVEMENT
	CURB & GUTTER
	SIDEWALK
	SOLID WHITE LINE/POB LINE
	CENTERLINE
	ROADNAME
	RIGHT OF WAY LINE
	PROPERTY LINE
	COUNTY LINE
	CONCRETE FEATURE
	BUILDING FEATURE
	RAILROAD
	GUARDRAIL
	FENCE LINE
	TREES/TREE LINE
	LANDSCAPING/BRUSH LINE
	DITCH LINE
	WATER FEATURE
	WETLANDS FEATURE
	UTILITY FEATURE TEXT
	UNDERGROUND WATER LINE
	UNDERGROUND GAS LINE
	UNDERGROUND SANITARY SEWER LINE
	UNDERGROUND STORM DRAIN LINE
	UNDERGROUND POWER LINE
	UNDERGROUND TELEPHONE LINE
	UNDERGROUND COMMUNICATION LINE
	OVERHEAD UTILITY LINE
	MCS UTILITY LINE
	TOP OF SLOPE
	TOE OF SLOPE

	TRAFFIC SIGNAL POLE & STREET LIGHT
	SIGN
	TREE
	WATER VALVES
	GAS VALVES
	VALVES
	CULVERT
	PARKING METER
	CELL TOWER
	CELL TOWER #
	HANDHOLE
	DOUBLE HEADED HANDHOLE
	MANHOLE (ALL-N-ONE)
	WATER METER
	METERS
	MARKER
	MARKER (OTHERS)
	MARKER (RIGHT OF WAY)
	PEDESTAL
	PROP. HANDHOLE
	PROPOSED FIRE HANDHOLE
	PROPOSED GAS HANDHOLE
	SLACK SPAN
	ANCHOR
	CLEANOUT W/GROUND RODS
	CULVERT
	FIRE HYDRANT
	GROUND RODS
	PROP. HANDHOLE
	VENT
	TEST PIT
	MAILBOX
	MAILBOX ADDRESS
	ROAD MARKINGS (ALL)
	RAILROAD CROSSING
	IC RAMP
	YARD INLET
	CURB INLET

SCALE  
B SIZE DWG: NTS  
D SIZE DWG: NTS  
DATE:  
APPROVED:  
SHEET:  
R#



HIDALGO COUNTY, TX

SEGMENT #PRL

SEGMENT #PRL

PROJECT: # RM21-904

SEGMENT #C001289A

**PERMIT**

6/3/21

Fiberlight

FIBERLIGHT LLC  
4360 BELTWAY PL.  
ARLINGTON, TX 76018

SHEET UNIT TOTALS

REVISIONS	
DATE	DESCRIPTION
3/2/21	ISSUED
4/15/21	R/W
05/16/21	ISSUE

NOTE: ALL UTILITIES SHOWN ON THIS PLAN ARE BASED ON RECORD DRAWINGS AND FIELD SURVEY DATA. CONTRACTOR SHALL VERIFY ALL UTILITIES BEFORE EXCAVATION. CONTRACTOR SHALL BE RESPONSIBLE FOR OBTAINING ALL NECESSARY PERMITS FROM ALL AFFECTED AGENCIES. CONTRACTOR SHALL BE RESPONSIBLE FOR OBTAINING ALL NECESSARY PERMITS FROM ALL AFFECTED AGENCIES.

SCALE

B SIZE DWG: 1" = 40'

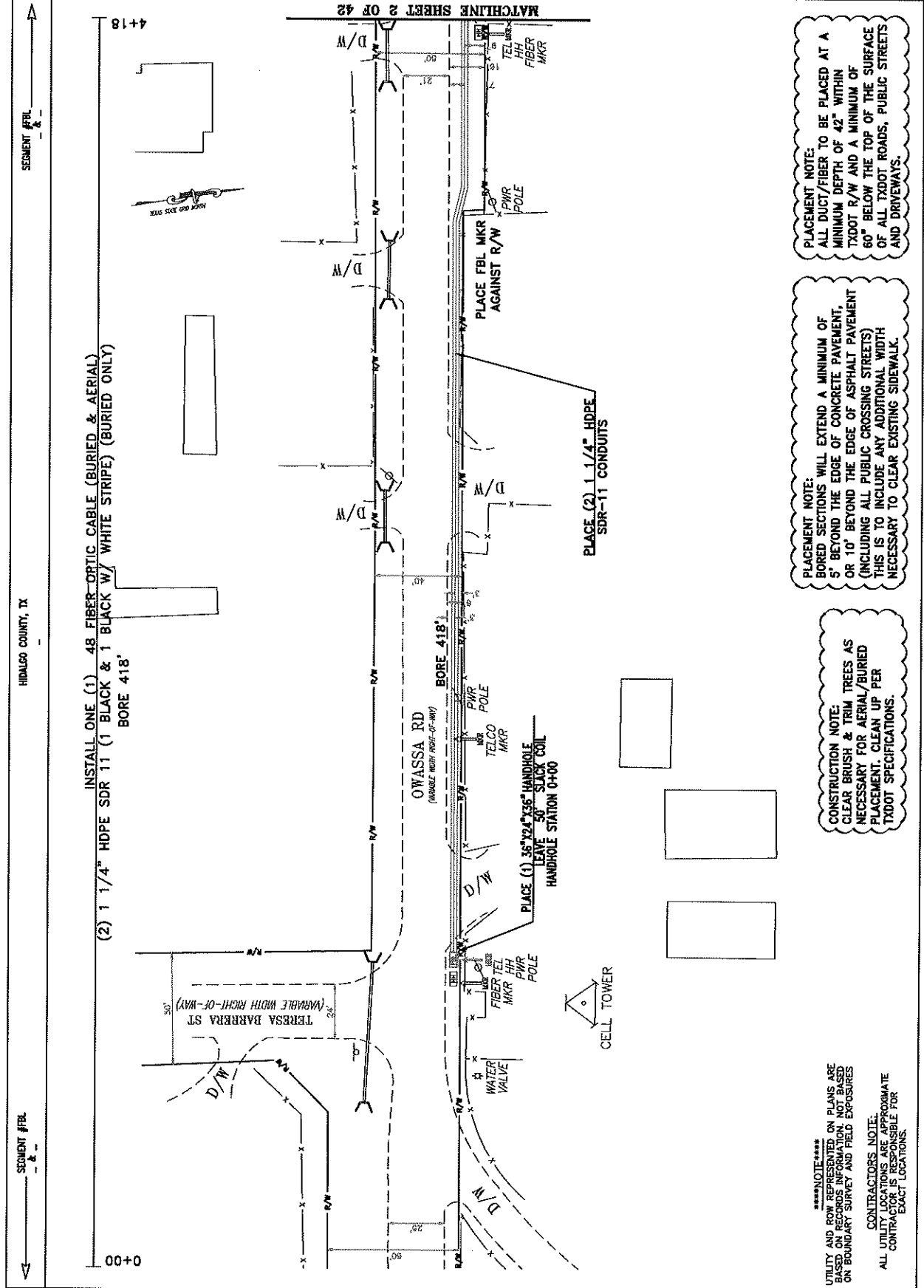
D SIZE DWG: 1" = 20'

DATE:

APPROVED:

SHEET: 1 OF 42

PLAN



**PLACEMENT NOTE:**  
ALL DUCT/FIBER TO BE PLACED AT A MINIMUM DEPTH OF 42" WITHIN TXDOT R/W AND A MINIMUM OF 60" BELOW THE TOP OF THE SURFACE OF ALL TXDOT ROADS, PUBLIC STREETS AND DRIVEWAYS.

**PLACEMENT NOTE:**  
BORED SECTIONS WILL EXTEND A MINIMUM OF 5' BEYOND THE EDGE OF CONCRETE PAVEMENT, OR 10' BEYOND THE EDGE OF ASPHALT PAVEMENT (INCLUDING ALL PUBLIC CROSSING STREETS) THIS IS TO INCLUDE ANY ADDITIONAL WIDTH NECESSARY TO CLEAR EXISTING SIDEWALK.

**CONSTRUCTION NOTE:**  
CLEAR BRUSH & TRIM TREES AS NECESSARY FOR AERIAL/BURIED PLACEMENT. CLEAN UP PER TXDOT SPECIFICATIONS.

**\*\*\*\*\*NOTE\*\*\*\*\***  
UTILITY AND ROW REPRESENTED ON PLANS ARE RECORDS INFORMATION, NOT BASED ON BOUNDARY SURVEY AND FIELD EXPOSURES

**CONTRACTORS NOTE:**  
ALL UTILITY LOCATIONS ARE APPROXIMATE  
ALL CONTRACTOR IS RESPONSIBLE FOR EXACT LOCATIONS.

SEGMENT #R/L  
- & -  
←

HIDALGO COUNTY, TX

SEGMENT #R/L  
- & -  
→

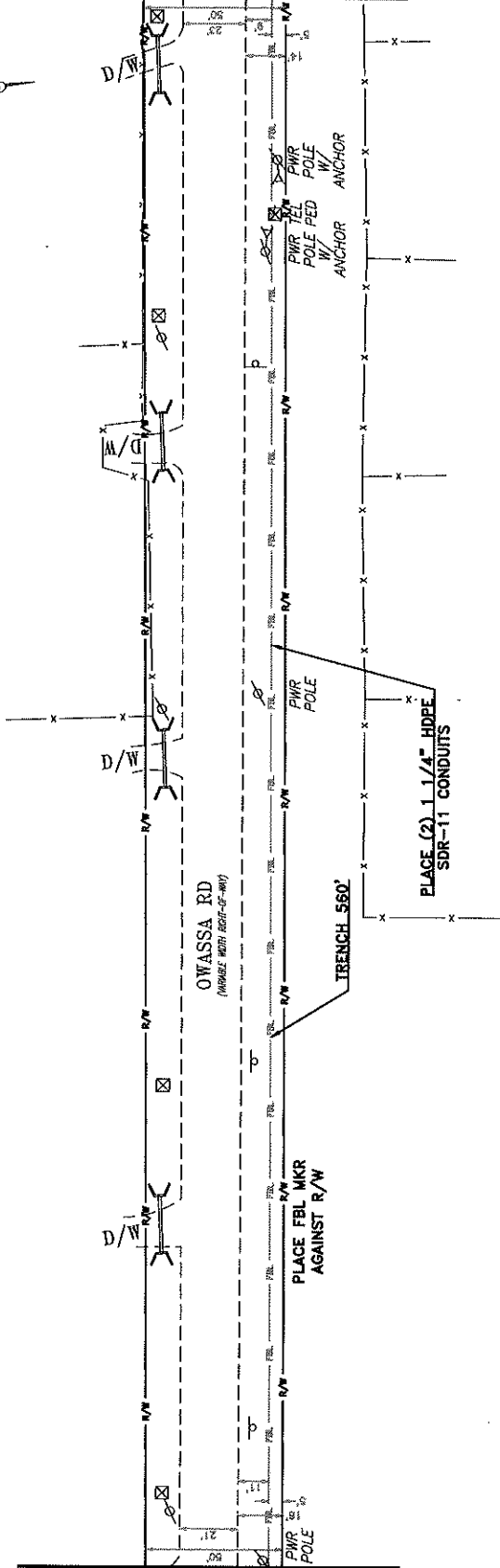
INSTALL ONE (1) 48 FIBER OPTIC CABLE (BURIED & AERIAL)  
(2) 1 1/4" HDPE SDR 11 (1 BLACK & 1 BLACK W/ WHITE STRIPE) (BURIED ONLY)  
TRENCH 560'

4+18

9+78

MATCHLINE SHEET 1 OF 42

MATCHLINE SHEET 3 OF 42



OWASSA RD  
(ADJUSTED WIDTH BEHIND-CR-MS)

PLACE FIBER MARKERS  
AGAINST R/W

PLACE (2) 1 1/4" HDPE  
SDR-11 CONDUITS

PWR TEL POLE  
PWR TEL POLE  
PWR TEL POLE  
ANCHOR

ANCHOR W/ W/

\*\*\*\*\*NOTE\*\*\*\*\*  
UTILITY AND ROW REPRESENTED ON PLANS ARE  
BASED ON RECORDS INFORMATION. NOT BASED  
ON BOUNDARY SURVEY AND FIELD EXPOSURES

CONTRACTOR'S NOTE:  
ALL UTILITY LOCATIONS ARE APPROXIMATE  
CONTRACTOR IS RESPONSIBLE FOR  
EXACT LOCATIONS.

CONSTRUCTION NOTE:  
CLEAR BRUSH & TRIM TREES AS  
NECESSARY FOR AERIAL/BURIED  
PLACEMENT. CLEAN UP PER  
TXDOT SPECIFICATIONS.

PLACEMENT NOTE:  
BORED SECTIONS WILL EXTEND A MINIMUM OF  
5' BEYOND THE EDGE OF CONCRETE PAVEMENT,  
OR 10' BEYOND THE EDGE OF ASPHALT PAVEMENT  
(INCLUDING ALL PUBLIC CROSSING STREETS)  
THIS IS TO INCLUDE ANY ADDITIONAL WIDTH  
NECESSARY TO CLEAR EXISTING SIDEWALK.

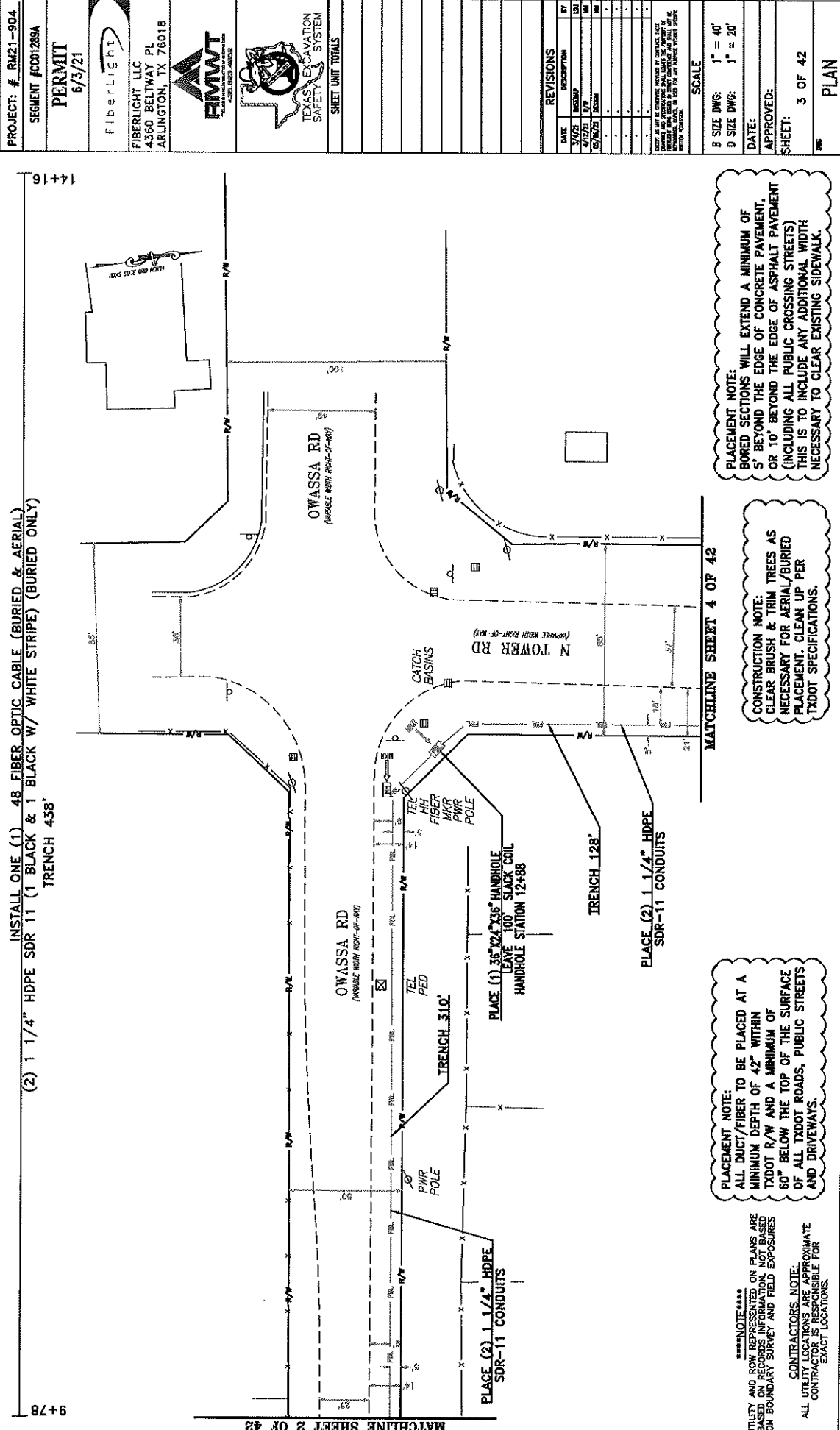
PLACEMENT NOTE:  
ALL DUCT/FIBER TO BE PLACED AT A  
MINIMUM DEPTH OF 42" WITHIN  
TXDOT R/W AND A MINIMUM OF  
60" BELOW THE TOP OF THE SURFACE  
OF ALL TXDOT ROADS, PUBLIC STREETS  
AND DRIVEWAYS.

		PROJECT: # RM21-904												
		SEGMENT #C001289A												
<b>PERMIT</b> 6/3/21														
FIBERLIGHT LLC 4360 BELTWAY PL ARLINGTON, TX 76018														
 TEXAS EXCAVATION SAFETY SYSTEM														
SHEET UNIT TOTALS														
REVISIONS <table border="1"> <thead> <tr> <th>DATE</th> <th>BY</th> <th>DESCRIPTION</th> </tr> </thead> <tbody> <tr> <td>3/2/21</td> <td>ESQ</td> <td>ISSUE</td> </tr> <tr> <td>4/15/21</td> <td>R/W</td> <td>ISSUE</td> </tr> <tr> <td>6/3/21</td> <td>ESQ</td> <td>ISSUE</td> </tr> </tbody> </table>			DATE	BY	DESCRIPTION	3/2/21	ESQ	ISSUE	4/15/21	R/W	ISSUE	6/3/21	ESQ	ISSUE
DATE	BY	DESCRIPTION												
3/2/21	ESQ	ISSUE												
4/15/21	R/W	ISSUE												
6/3/21	ESQ	ISSUE												
<small>NOTE: IS NOT A CHANGE ORDER. IT IS A WORKING DRAWING. ANY CHANGES TO THE ORIGINAL DESIGN SHALL BE MADE BY THE ORIGINAL DESIGNER. THIS SHEET IS FOR THE PROJECT ONLY. IT IS NOT TO BE USED FOR ANY OTHER PROJECT.</small>														
SCALE														
B SIZE DWG: 1" = 40'														
D SIZE DWG: 1" = 20'														
DATE:														
APPROVED:														
SHEET: 2 OF 42														
PAGE		PLAN												

SEGMENT #FRL & -

HIDALGO COUNTY, TX

SEGMENT #FRL & -



MATCHLINE SHEET 2 OF 42

**PLACEMENT NOTE:**  
ALL DUCT/FIBER TO BE PLACED AT A MINIMUM DEPTH OF 42" WITHIN TXDOT R/W AND A MINIMUM OF 60" BELOW THE TOP OF THE SURFACE OF ALL TXDOT ROADS, PUBLIC STREETS AND DRIVEWAYS.

**CONSTRUCTION NOTE:**  
CLEAR BRUSH & TRIM TREES AS NECESSARY FOR AERIAL/BURIED PLACEMENT. CLEAN UP PER TXDOT SPECIFICATIONS.

**PLACEMENT NOTE:**  
BORED SECTIONS WILL EXTEND A MINIMUM OF 5' BEYOND THE EDGE OF CONCRETE PAVEMENT OR 10' BEYOND THE EDGE OF ASPHALT PAVEMENT (INCLUDING ALL PUBLIC CROSSING STREETS) THIS IS TO INCLUDE ANY ADDITIONAL WIDTH NECESSARY TO CLEAR EXISTING SIDEWALK.

**PLACEMENT NOTE:**  
CONTRACTORS NOTE:  
ALL UTILITY LOCATIONS ARE APPROXIMATE CONTRACTOR IS RESPONSIBLE FOR EXACT LOCATIONS.

**REVISIONS**

DATE	DESCRIPTION	BY


**SCALE**  
B SIZE DWG: 1" = 40'  
D SIZE DWG: 1" = 20'

**DATE:**      **APPROVED:**      **SHEET:** 3 OF 42

**PLAN**

PROJECT: # RM21-904  
SEGMENT #0001289A  
**PERMIT**  
6/3/21

FiberLight  
FIBERLIGHT LLC  
4360 BELTWAY PL  
ARLINGTON, TX 76018



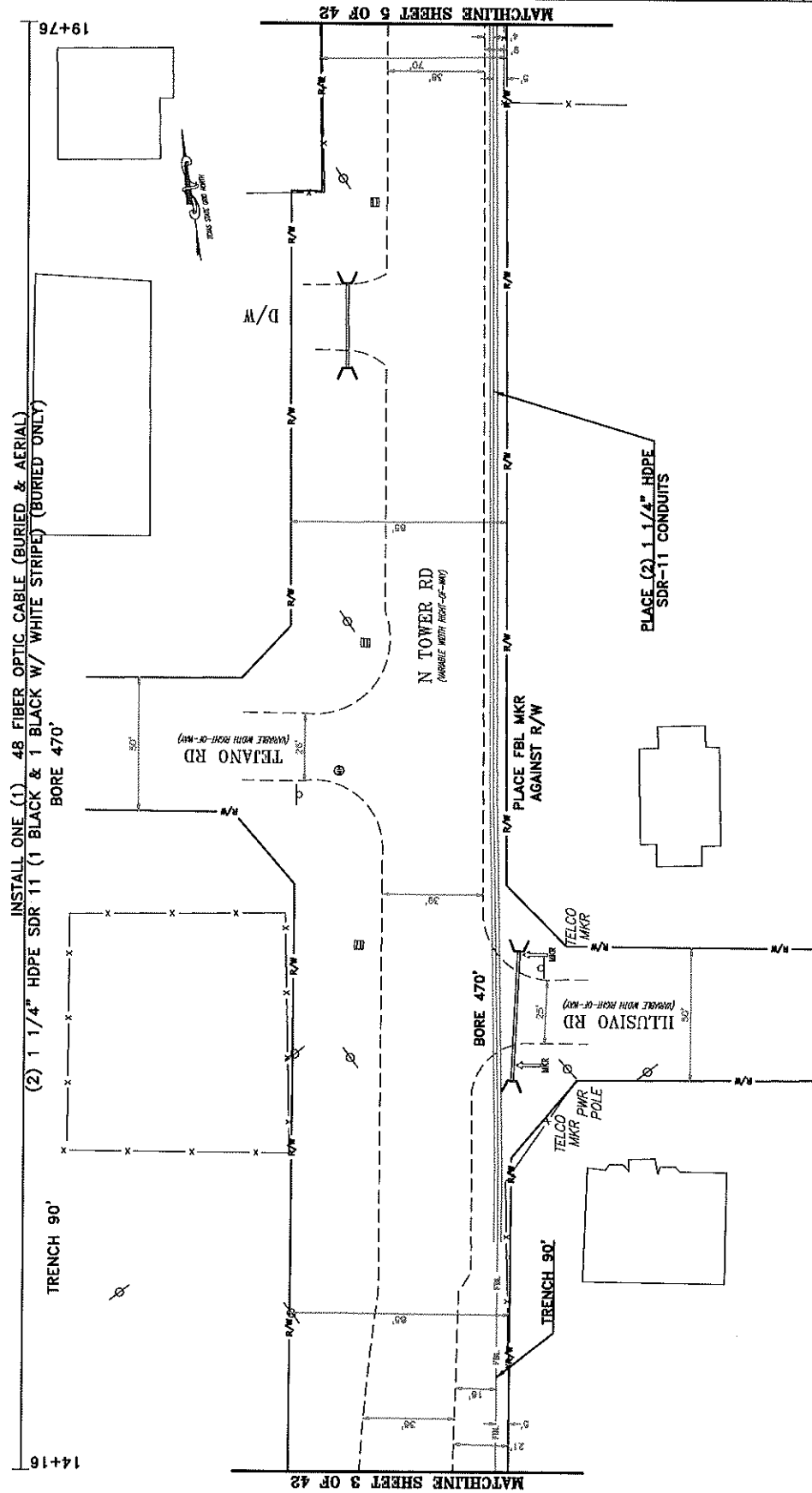
TEXAS EXCAVATION SYSTEM  
SAFETY SYSTEM

SHEET UNIT TOTALS

SEGMENT #FBL  
-- & --

HIDALGO COUNTY, TX

SEGMENT #FBL  
-- & --




MATCHLINE SHEET 3 OF 42

MATCHLINE SHEET 5 OF 42

PROJECT: # RM21-904  
SEGMENT #FC01289A  
**PERMIT**  
6/3/21

FiberLight  
FIBERLIGHT LLC  
4360 BELTWAY PL  
ARLINGTON, TX 76018



SHEET UNIT TOTALS

REVISIONS	
DATE	DESCRIPTION
3/1/21	ISSUED
4/1/21	REVISED
5/1/21	REVISED
6/3/21	REVISED

SCALE  
B SIZE DWG: 1" = 40'  
D SIZE DWG: 1" = 20'

DATE:  
APPROVED:  
SHEET: 4 OF 42

PLAN

**PLACEMENT NOTE:**  
ALL DUCT/FIBER TO BE PLACED AT A MINIMUM DEPTH OF 42" WITHIN TxDOT R/W AND A MINIMUM OF 60" BELOW THE TOP OF THE SURFACE OF ALL TxDOT ROADS, PUBLIC STREETS AND DRIVEWAYS.

**PLACEMENT NOTE:**  
BORED SECTIONS WILL EXTEND A MINIMUM OF 5' BEYOND THE EDGE OF CONCRETE PAVEMENT, OR 10' BEYOND THE EDGE OF ASPHALT PAVEMENT (INCLUDING ALL PUBLIC CROSSING STREETS) THIS IS TO INCLUDE ANY ADDITIONAL WIDTH NECESSARY TO CLEAR EXISTING SIDEWALK.

**CONSTRUCTION NOTE:**  
CLEAR BRUSH & TRIM TREES AS NECESSARY FOR AERIAL/BURIED PLACEMENT. CLEAN UP PER TxDOT SPECIFICATIONS.

**NOTE:**  
UTILITY AND ROW ARE REPRESENTED ON PLANS ARE BASED ON RECENT SURVEY AND FIELD EXPOSURES ON BOUNDARY SURVEY AND FIELD EXPOSURES.

**CONTRACTORS NOTE:**  
ALL UTILITY LOCATIONS ARE APPROXIMATE. CONTRACTOR IS RESPONSIBLE FOR EXACT LOCATIONS.

SEGMENT #FBL

HIDALGO COUNTY, TX

SEGMENT #FBL



PROJECT: # RM21-904  
 SEGMENT #001289A

**PERMIT**  
 6/3/21

FiberLight

FIBERLIGHT LLC  
 4560 BELLWAY PL  
 ARLINGTON, TX 76018



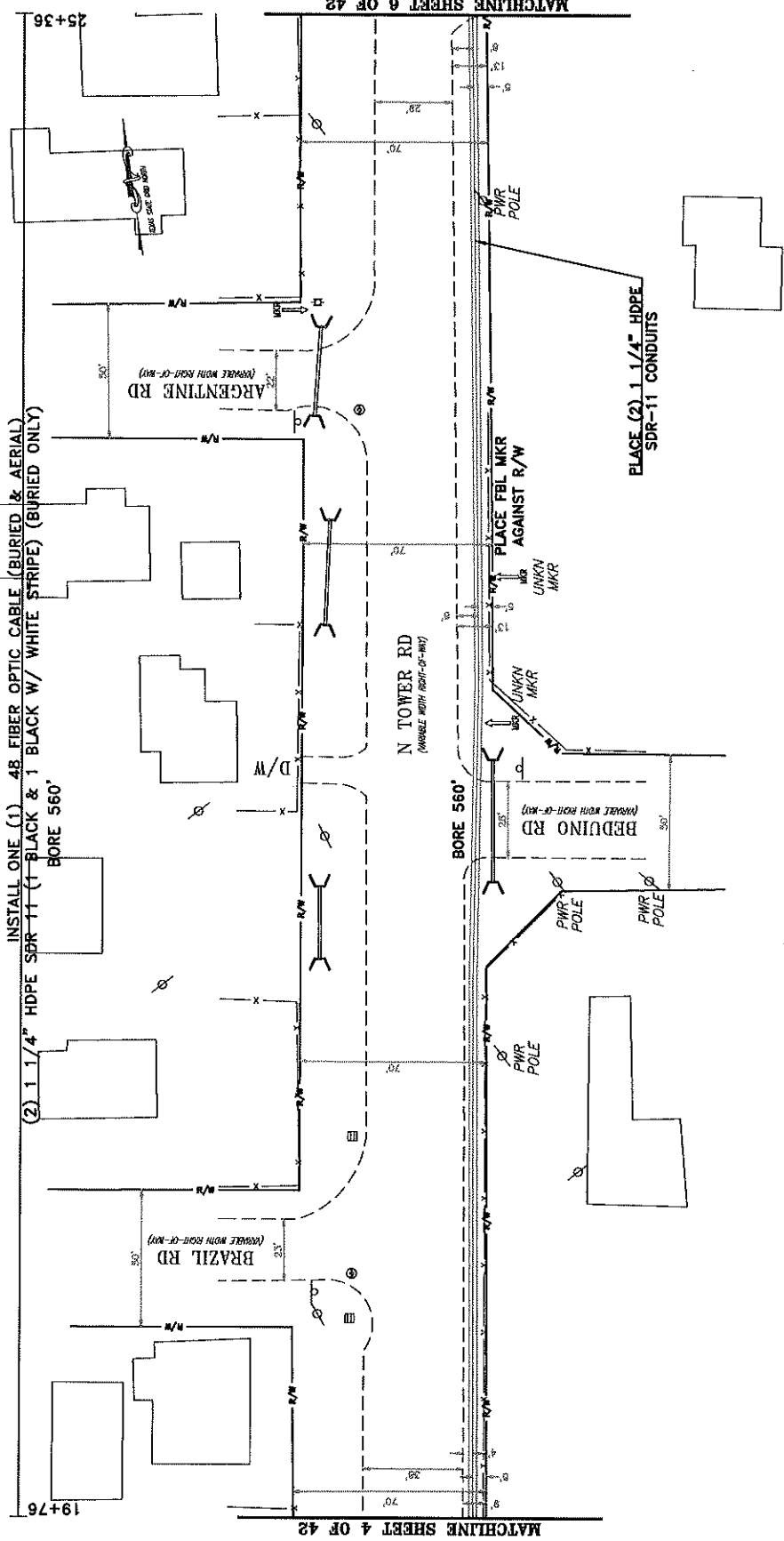
TEXAS EXCAVATION  
 SAFETY SYSTEM

SHEET UNIT TOTALS

DATE	DESCRIPTION	BY
3/2/21	ISSUED	LJA
4/29/21	R/W	MB
05/18/21	REVISION	MB
-	-	-
-	-	-
-	-	-
-	-	-
-	-	-
-	-	-
-	-	-
-	-	-
-	-	-
-	-	-
-	-	-
-	-	-
-	-	-
-	-	-
-	-	-
-	-	-
-	-	-

SCALE  
 B SIZE DWG: 1" = 40'  
 D SIZE DWG: 1" = 20'

DATE:  
 APPROVED:  
 SHEET: 5 OF 42  
 PLAN



**CONSTRUCTION NOTE:**  
 CLEAR BRUSH & TRIM TREES AS NECESSARY FOR AERIAL/BURIED PLACEMENT. CLEAN UP PER TYDOT SPECIFICATIONS.

**PLACEMENT NOTE:**  
 BORED SECTIONS WILL EXTEND A MINIMUM OF 5' BEYOND THE EDGE OF CONCRETE PAVEMENT, OR 10' BEYOND THE EDGE OF ASPHALT PAVEMENT (INCLUDING ALL PUBLIC CROSSING STREETS). THIS IS TO INCLUDE ANY ADDITIONAL WIDTH NECESSARY TO CLEAR EXISTING SIDEWALK.

**PLACEMENT NOTE:**  
 ALL DUCT/FIBER TO BE PLACED AT A MINIMUM DEPTH OF 42" WITHIN TYDOT R/W AND A MINIMUM OF 60" BELOW THE TOP OF THE SURFACE OF ALL TYDOT ROADS, PUBLIC STREETS AND DRIVEWAYS.

MATCHLINE SHEET 4 OF 42

MATCHLINE SHEET 6 OF 42



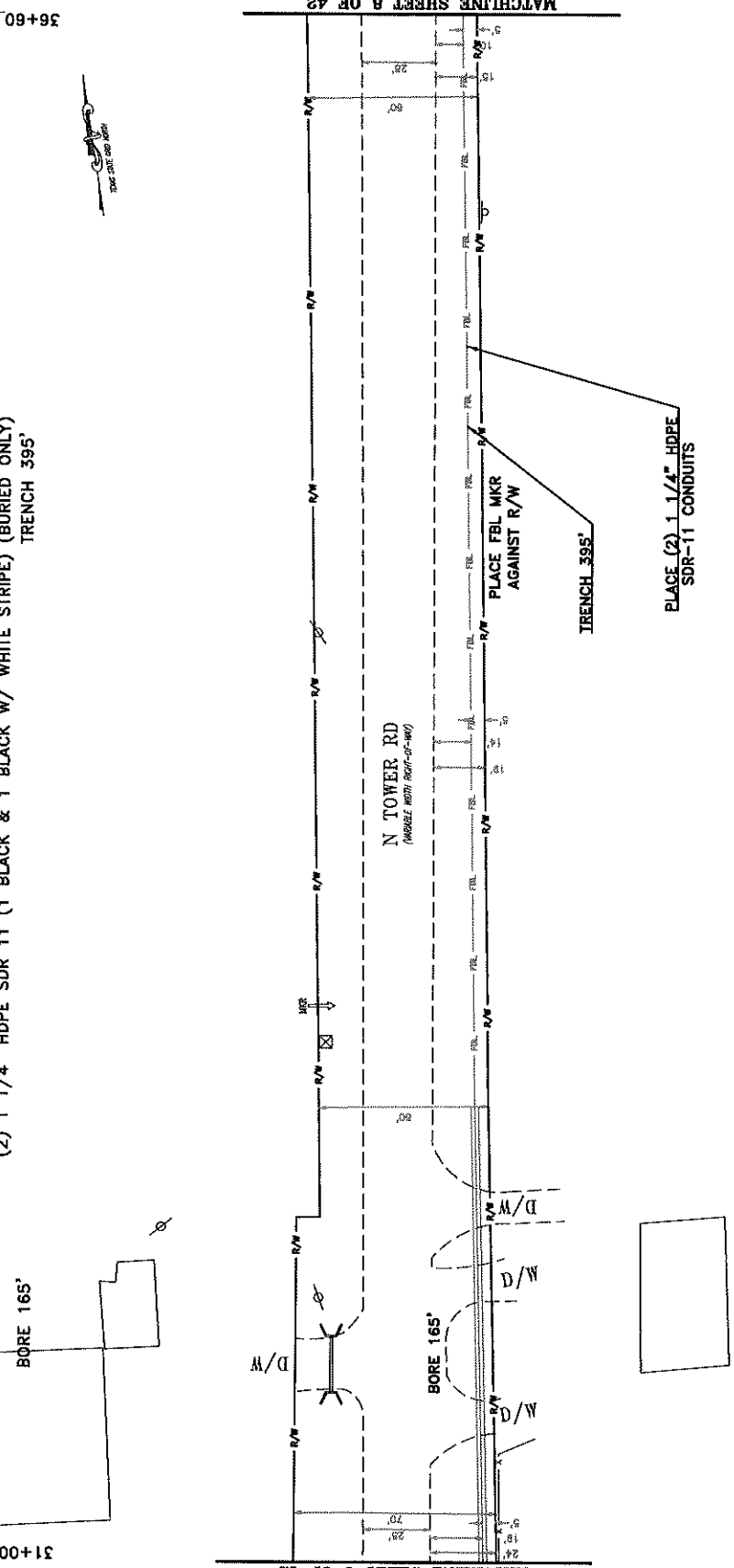
SEGMENT #FBL  
- & -  
←

HIDALGO COUNTY, TX

SEGMENT #FBL  
- & -  
→



INSTALL ONE (1) 48 FIBER OPTIC CABLE (BURIED & AERIAL)  
(2) 1 1/4" HDPE SDR 11 (1 BLACK & 1 WHITE STRIPE) (BURIED ONLY)  
TRENCH 395'



Fiberlight  
FIBERLIGHT LLC  
4360 BELTWAY PL  
ARLINGTON, TX 76018



SHEET UNIT TOTALS

DATE	DESCRIPTION	BY
3/1/21	ISSUE FOR PERMITS	LM
4/12/21	REVISED PER R/W	LM
5/11/21	ISSUE FOR PERMITS	LM
5/11/21	REVISED PER R/W	LM
5/11/21	ISSUE FOR PERMITS	LM
5/11/21	REVISED PER R/W	LM
5/11/21	ISSUE FOR PERMITS	LM
5/11/21	REVISED PER R/W	LM
5/11/21	ISSUE FOR PERMITS	LM
5/11/21	REVISED PER R/W	LM
5/11/21	ISSUE FOR PERMITS	LM
5/11/21	REVISED PER R/W	LM
5/11/21	ISSUE FOR PERMITS	LM

SCALE  
 B SIZE DWG: 1" = 40'  
 D SIZE DWG: 1" = 20'

DATE: \_\_\_\_\_  
 APPROVED: \_\_\_\_\_  
 SHEET: 7 OF 42  
 PW PLAN

PLACEMENT NOTE:  
 ALL DUCT/FIBER TO BE PLACED AT A MINIMUM DEPTH OF 42" WITHIN TxDOT R/W AND A MINIMUM OF 60" BELOW THE TOP OF THE SURFACE OF ALL TxDOT ROADS, PUBLIC STREETS AND DRIVEWAYS.

PLACEMENT NOTE:  
 BORED SECTIONS WILL EXTEND A MINIMUM OF 5' BEYOND THE EDGE OF CONCRETE PAVEMENT, OR 10' BEYOND THE EDGE OF ASPHALT PAVEMENT (INCLUDING ALL PUBLIC CROSSING STREETS) THIS IS TO INCLUDE ANY ADDITIONAL WIDTH NECESSARY TO CLEAR EXISTING SIDEWALK.

CONSTRUCTION NOTE:  
 CLEAR BRUSH & TRIM TREES AS NECESSARY FOR AERIAL/BURIED PLACEMENT. CLEAN UP PER TxDOT SPECIFICATIONS.

\*\*\*\*\*NOTE\*\*\*\*\*  
 UTILITY AND ROW REPRESENTED ON PLANS ARE BASED ON RECORDS INFORMATION. NOT BASED ON BOUNDARY SURVEY AND FIELD EXPOSURES.  
 CONTRACTORS NOTE:  
 ALL UTILITY LOCATIONS ARE APPROXIMATE. CONTRACTOR IS RESPONSIBLE FOR EXACT LOCATIONS.

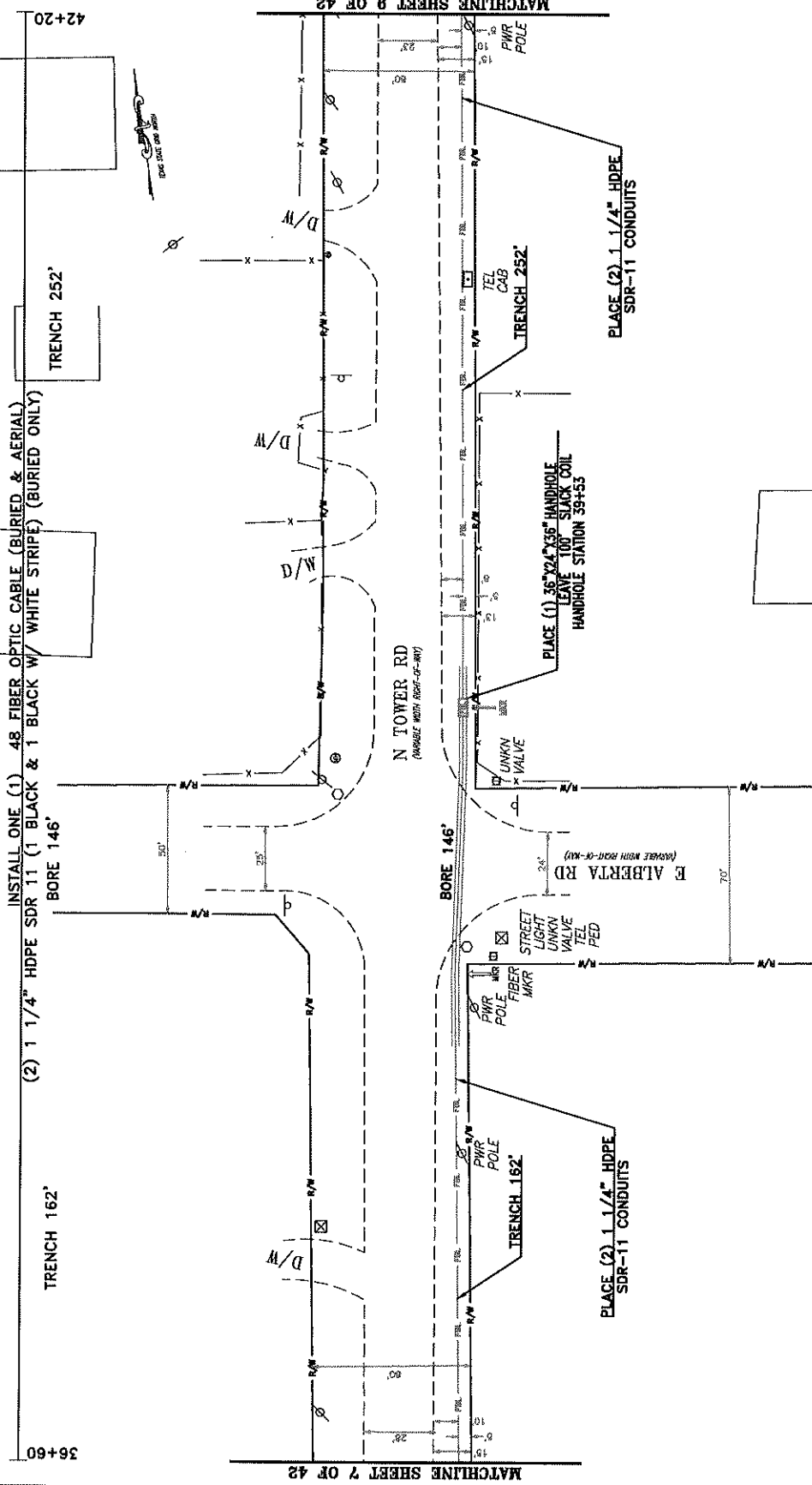
MATCHLINE SHEET 6 OF 42

MATCHLINE SHEET 8 OF 42

SEGMENT #RFL  
- & -

HIDALGO COUNTY, TX


SEGMENT #RFL  
- & -



PROJECT: # RM21-904  
SEGMENT #C01289A

PERMIT  
6/3/21

FiberLight  
FIBERLIGHT LLC  
4360 BELTWAY PL  
ARLINGTON, TX 76018



SHEET UNIT TOTALS

DATE	REVISIONS DESCRIPTION
3/2/21	ISSUANCE
4/15/21	R/W
07/06/21	DESIGN

SCALE  
B SIZE DWG: 1" = 40'  
D SIZE DWG: 1" = 20'

DATE:  
APPROVED:  
SHEET: 8 OF 42  
PLAN

CONSTRUCTION NOTE:  
UTILITY AND ROW REPRESENTED ON PLANS ARE BASED ON RECORDS INFORMATION. NOT BASED ON BOUNDARY SURVEY AND FIELD EXPOSURES

CONSTRUCTION NOTE:  
BORED SECTIONS WILL EXTEND A MINIMUM OF 5' BEYOND THE EDGE OF CONCRETE PAVEMENT, OR 10' BEYOND THE EDGE OF ASPHALT PAVEMENT (INCLUDING ALL PUBLIC CROSSING STREETS) THIS IS TO INCLUDE ANY ADDITIONAL WIDTH NECESSARY TO CLEAR EXISTING SIDEWALK.

CONSTRUCTION NOTE:  
BORIED SECTIONS WILL EXTEND A MINIMUM OF 5' BEYOND THE EDGE OF CONCRETE PAVEMENT, OR 10' BEYOND THE EDGE OF ASPHALT PAVEMENT (INCLUDING ALL PUBLIC CROSSING STREETS) THIS IS TO INCLUDE ANY ADDITIONAL WIDTH NECESSARY TO CLEAR EXISTING SIDEWALK.

CONSTRUCTION NOTE:  
BORIED SECTIONS WILL EXTEND A MINIMUM OF 5' BEYOND THE EDGE OF CONCRETE PAVEMENT, OR 10' BEYOND THE EDGE OF ASPHALT PAVEMENT (INCLUDING ALL PUBLIC CROSSING STREETS) THIS IS TO INCLUDE ANY ADDITIONAL WIDTH NECESSARY TO CLEAR EXISTING SIDEWALK.

CONSTRUCTION NOTE:  
BORIED SECTIONS WILL EXTEND A MINIMUM OF 5' BEYOND THE EDGE OF CONCRETE PAVEMENT, OR 10' BEYOND THE EDGE OF ASPHALT PAVEMENT (INCLUDING ALL PUBLIC CROSSING STREETS) THIS IS TO INCLUDE ANY ADDITIONAL WIDTH NECESSARY TO CLEAR EXISTING SIDEWALK.

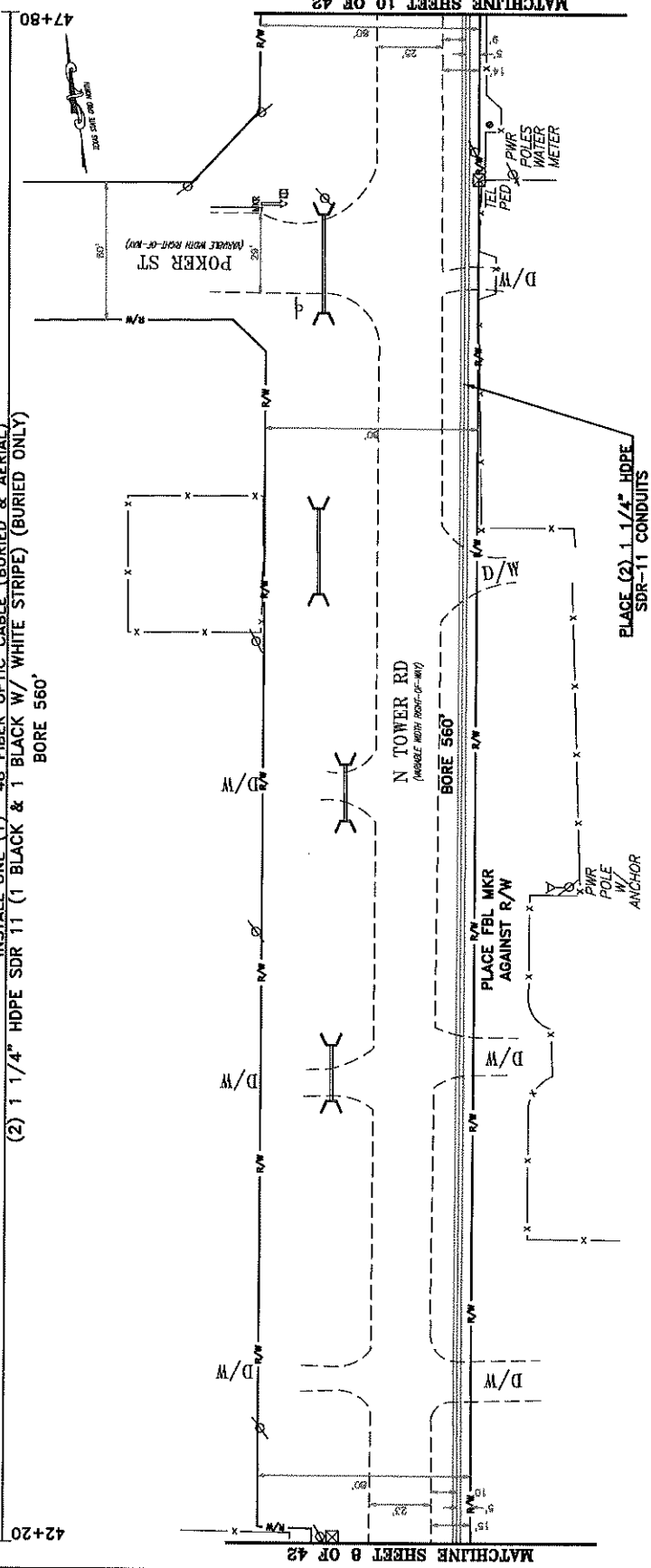
CONSTRUCTION NOTE:  
BORIED SECTIONS WILL EXTEND A MINIMUM OF 5' BEYOND THE EDGE OF CONCRETE PAVEMENT, OR 10' BEYOND THE EDGE OF ASPHALT PAVEMENT (INCLUDING ALL PUBLIC CROSSING STREETS) THIS IS TO INCLUDE ANY ADDITIONAL WIDTH NECESSARY TO CLEAR EXISTING SIDEWALK.

SEGMENT #FBL & -

HIDALGO COUNTY, TX

SEGMENT #FBL & -

INSTALL ONE (1) 48 FIBER OPTIC CABLE (BURIED & AERIAL)  
(2) 1 1/4" HDPE SDR 11 (1 BLACK W/ WHITE STRIPE) (BURIED ONLY)  
BORE 560'



PROJECT: # RM21-904	PERMIT 6/3/21	Fiberlight	FIBERLIGHT LLC 4360 BELTWAY PL ARLINGTON, TX 76018	FIMWT FIBER INDUCTIVE METHOD TECHNOLOGY	TEXAS EXCAVATION SAFETY SYSTEM	SHEET UNIT TOTALS	BY: _____	DATE: _____
SEGMENT #C001289A							DATE: _____	DESCRIPTION: _____
							DATE: _____	DESCRIPTION: _____

MATCHLINE SHEET 10 OF 43

MATCHLINE SHEET 8 OF 42

**PLACEMENT NOTE:**  
ALL DUCT/FIBER TO BE PLACED AT A MINIMUM DEPTH OF 42" WITHIN TXDOT R/W AND A MINIMUM OF 60" BELOW THE TOP OF THE SURFACE OF ALL TXDOT ROADS, PUBLIC STREETS AND DRIVEWAYS.

**PLACEMENT NOTE:**  
BORED SECTIONS WILL EXTEND A MINIMUM OF 5' BEYOND THE EDGE OF CONCRETE PAVEMENT OR 10' BEYOND THE EDGE OF ASPHALT PAVEMENT (INCLUDING ALL PUBLIC CROSSING STREETS). THIS IS TO INCLUDE ANY ADDITIONAL WIDTH NECESSARY TO CLEAR EXISTING SIDEWALK.

**CONSTRUCTION NOTE:**  
CLEAR BRUSH & TRIM TREES AS NECESSARY FOR AERIAL/BURIED PLACEMENT. CLEAN UP PER TXDOT SPECIFICATIONS.

\*\*\*\*\*NOTE\*\*\*\*\*  
UTILITY AND ROW REPRESENTED ON PLANS ARE FOR INFORMATION ONLY AND NOT BASED ON BOUNDARY SURVEY AND FIELD EXPOSURES.

**CONTRACTORS NOTE:**  
ALL UTILITY LOCATIONS ARE APPROXIMATE. ALL CONTRACTOR IS RESPONSIBLE FOR EXACT LOCATIONS.

**SCALE**  
B SIZE DWG: 1" = 40'  
D SIZE DWG: 1" = 20'

**DATE:**  
**APPROVED:**  
**SHEET:** 9 OF 42  
**PLN**

DATE	BY	DESCRIPTION
3/27/21	MSH/MP	REV
4/15/21	R/W	REV
6/3/21	ESB	ISSUE

UTILITY LOCATIONS ARE APPROXIMATE. ALL CONTRACTOR IS RESPONSIBLE FOR EXACT LOCATIONS.



SEGMENT #FBL

HIDALGO COUNTY, TX

SEGMENT #FBL

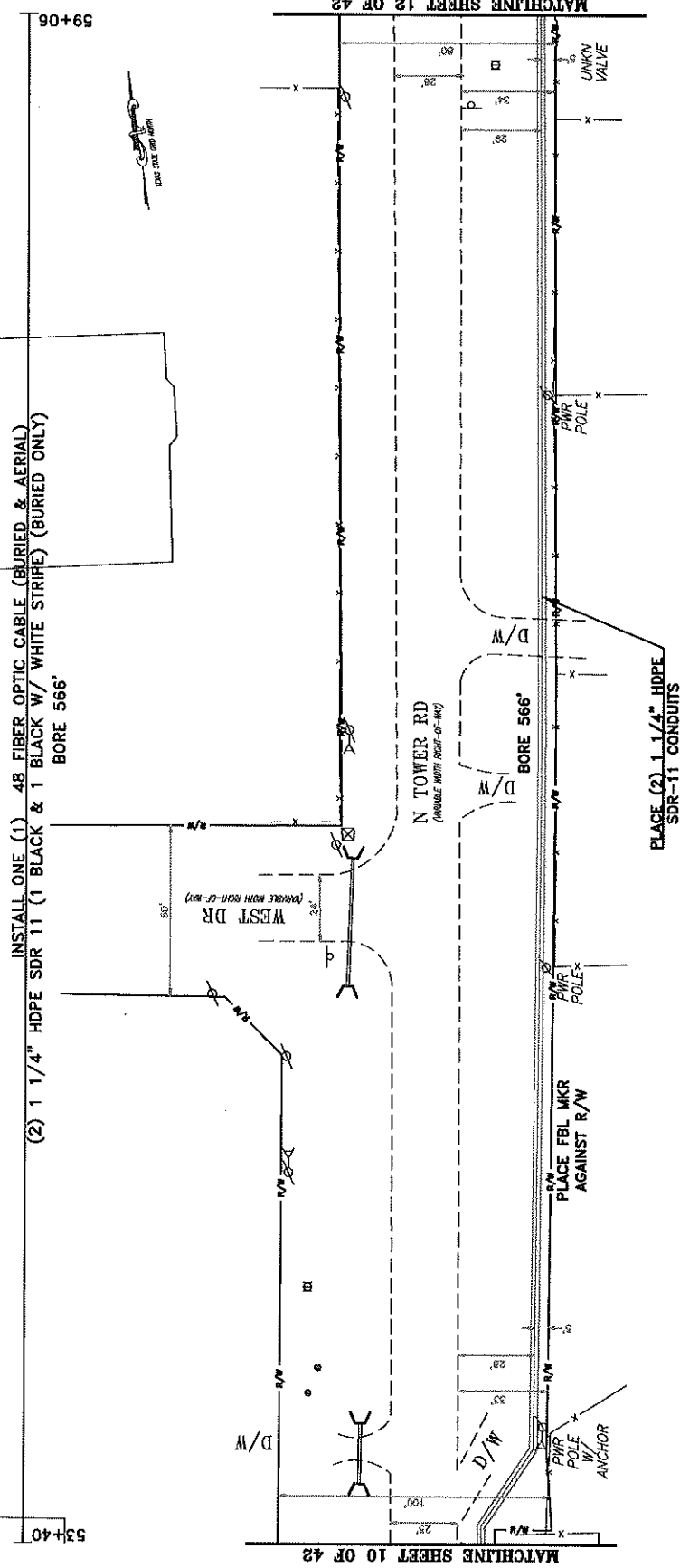


PROJECT: # RM21-904  
 SEGMENT #001289A  
**PERMIT**  
 6/3/21

FiberLight  
 FIBERLIGHT LLC  
 4360 BELTWAY PL  
 ARLINGTON, TX 76018



SHEET UNIT TOTALS



REVISIONS

DATE	BY	DESCRIPTION

SCALE  
 B SIZE DWG: 1" = 40'  
 D SIZE DWG: 1" = 20'  
 DATE:  
 APPROVED:  
 SHEET: 11 OF 42  
 PLAN

INSTALL ONE (1) 48 FIBER OPTIC CABLE (BURIED & AERIAL)  
 (2) 1 1/4" HDPE SDR 11 (1 BLACK & 1 BLACK W/ WHITE STRIPE) (BURIED ONLY)  
 BORE 566'

WEST DR  
 (MARKED WITH RIGHT-OF-WAY)

N TOWER RD  
 (MARKED WITH RIGHT-OF-WAY)

BORE 566'

PLACE (2) 1 1/4" HDPE  
 SDR-11 CONDUITS

PLACE FBL MKR  
 AGAINST R/W

PWR  
 POLE

ANCHOR

D/W

UNKNOWN VALVE

SCALE

NOTES:

UTILITY AND ROW REPRESENTED ON PLANS ARE BASED ON BOUNDARY SURVEY AND FIELD EXPOSURES.

CONTRACTOR'S NOTE:  
 ALL UTILITY LOCATIONS ARE APPROXIMATE.  
 CONTRACTOR IS RESPONSIBLE FOR  
 EXACT LOCATIONS.

CONSTRUCTION NOTE:  
 BORED SECTIONS WILL EXTEND A MINIMUM OF 5' BEYOND THE EDGE OF CONCRETE PAVEMENT, OR 10' BEYOND THE EDGE OF ASPHALT PAVEMENT (INCLUDING ALL PUBLIC CROSSING STREETS) THIS IS TO INCLUDE ANY ADDITIONAL WIDTH NECESSARY TO CLEAR EXISTING SIDEWALK.

PLACEMENT NOTE:  
 ALL DUCT/FIBER TO BE PLACED AT A MINIMUM DEPTH OF 42" WITHIN TxDOT R/W AND A MINIMUM OF 60" BELOW THE TOP OF THE SURFACE OF ALL TxDOT ROADS, PUBLIC STREETS AND DRIVEWAYS.

SEGMENT #FRL  
- & -

HIDALGO COUNTY, TX

SEGMENT #FRL  
- & -



PROJECT: # RM21-904

SEGMENT #001289A

PERMIT

6/3/21

FiberLight

FIBERLIGHT LLC  
4560 BELTWAY PL  
ARLINGTON, TX 76018



TEXAS EXCAVATION  
SAFETY SYSTEM

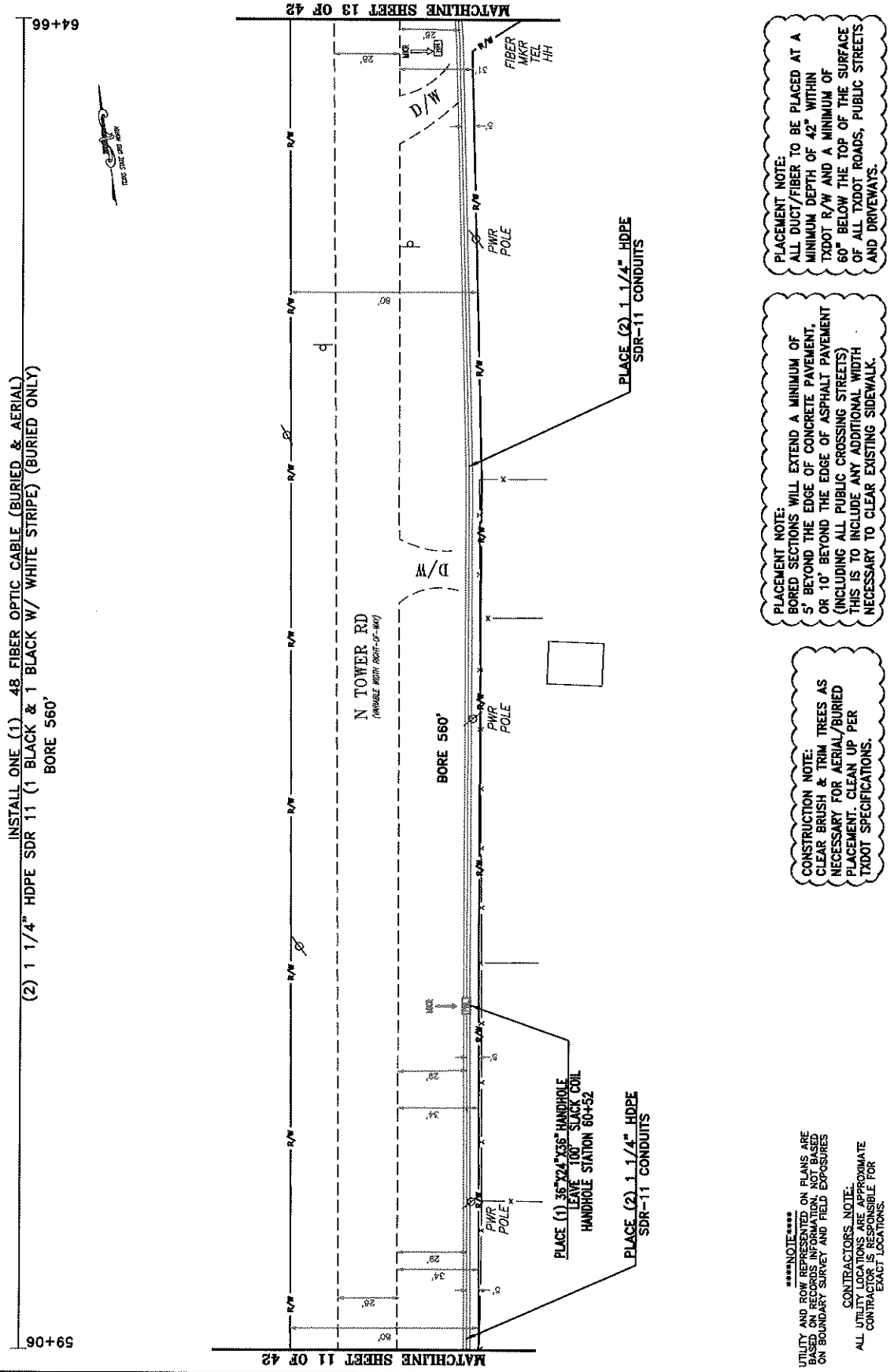
SHEET UNIT TOTALS

NO.	DATE	REVISIONS
1	3/2/21	ISSUED
2	4/28/21	R/W
3	6/24/21	REVISION
4	-	-
5	-	-
6	-	-
7	-	-
8	-	-
9	-	-
10	-	-
11	-	-
12	-	-
13	-	-
14	-	-
15	-	-

SCALE  
B SIZE DWG: 1" = 40'  
D SIZE DWG: 1" = 20'

DATE:  
APPROVED:  
SHEET: 12 OF 42  
P/L

INSTALL ONE (1) 48 FIBER OPTIC CABLE (BURIED & AERIAL)  
(2) 1 1/4" HDPE SDR 11 (1 BLACK & 1 WHITE STRIPE) (BURIED ONLY)  
BORE 560'



\*\*\*\*\*NOTE\*\*\*\*\*  
UTILITY AND ROW REPRESENTED ON PLANS ARE BASED ON RECORDS INFORMATION. NOT BASED ON BOUNDARY SURVEY AND FIELD EXPOSURES

CONTRACTORS NOTE:  
ALL UTILITY LOCATIONS ARE APPROXIMATE  
CONTRACTOR IS RESPONSIBLE FOR EXACT LOCATIONS.

CONSTRUCTION NOTE:  
BORED SECTIONS WILL EXTEND A MINIMUM OF 5' BEYOND THE EDGE OF CONCRETE PAVEMENT, OR 10' BEYOND THE EDGE OF ASPHALT PAVEMENT (INCLUDING ALL PUBLIC CROSSING STREETS). THIS IS TO INCLUDE ANY ADDITIONAL WIDTH NECESSARY TO CLEAR EXISTING SIDEWALK.

PLACEMENT NOTE:  
ALL DUCT/FIBER TO BE PLACED AT A MINIMUM DEPTH OF 42" WITHIN TXDOT R/W AND A MINIMUM OF 60" BELOW THE TOP OF THE SURFACE OF ALL TXDOT ROADS, PUBLIC STREETS AND DRIVEWAYS.

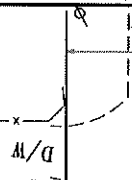
HIDALGO COUNTY, TX

SEGMENT #FRL

SEGMENT #FRL

PROJECT: # RM21-904  
SEGMENT #C001289A  
PERMIT  
6/3/21

FiberLight  
FIBERLIGHT LLC  
4360 BELTWAY PL  
ARLINGTON, TX 76018

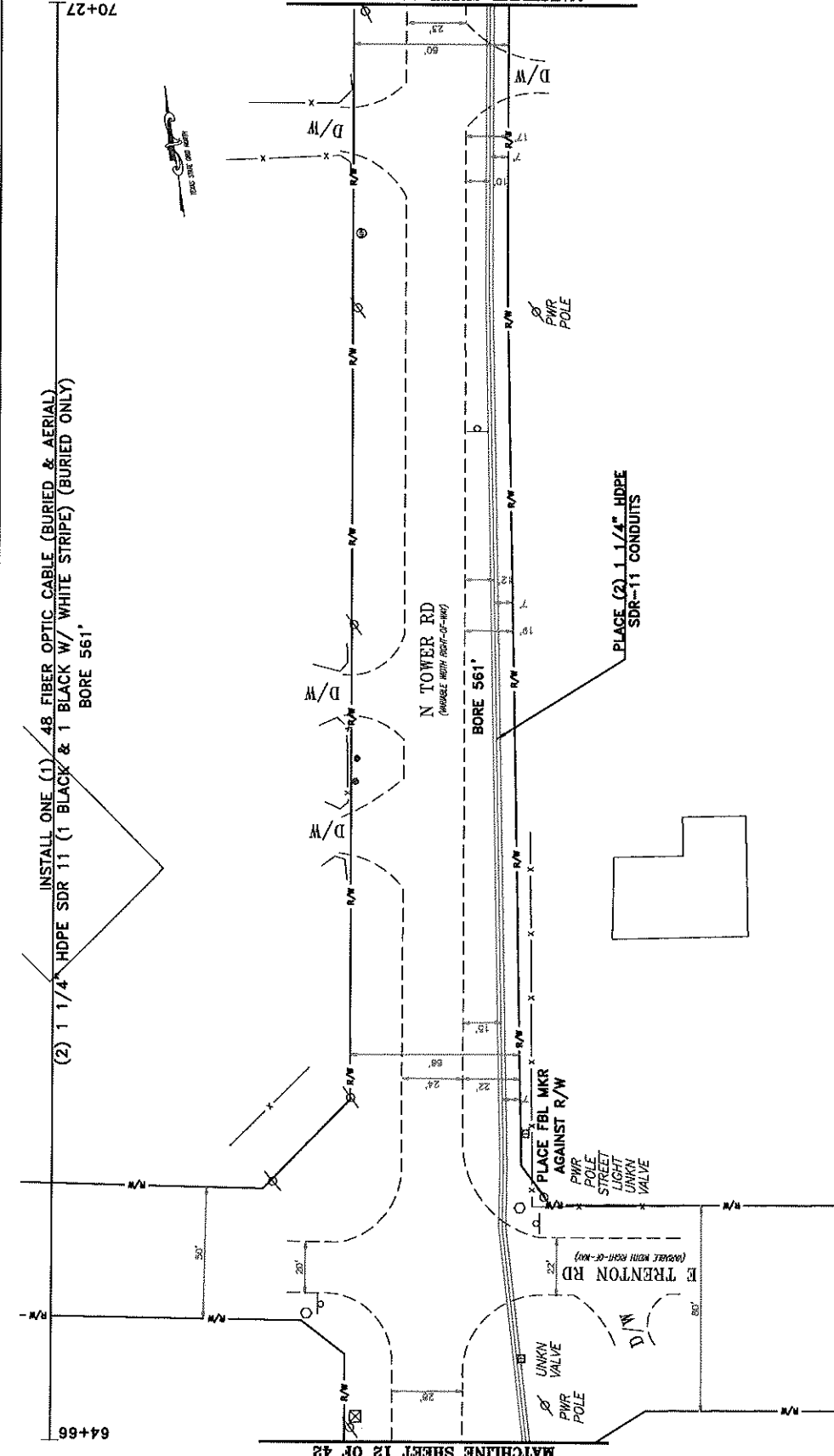


SHEET UNIT TOTALS

DATE	DESCRIPTION	BY
3/27/21	ISSUED	LD
4/22/21	R/W	LD
5/27/21	DESIGN	LD

SCALE  
B SIZE DWG: 1" = 40'  
D SIZE DWG: 1" = 20'

DATE:  
APPROVED:  
SHEET: 13 OF 42  
PLAN



INSTALL ONE (1) 48 FIBER OPTIC CABLE (BURIED & AERIAL)  
(2) 1 1/4" HDPE SDR 11 (1 BLACK W/ WHITE STRIPE) (BURIED ONLY)  
BORE 561'

PLACE (2) 1 1/4" HDPE SDR-11 CONDUITS

**CONSTRUCTION NOTE:**  
BORED SECTIONS WILL EXTEND A MINIMUM OF 5' BEYOND THE EDGE OF CONCRETE PAVEMENT OR 10' BEYOND THE EDGE OF ASPHALT PAVEMENT (INCLUDING ALL PUBLIC CROSSING STREETS) THIS IS TO INCLUDE ANY ADDITIONAL WIDTH NECESSARY TO CLEAR EXISTING SIDEWALK.

**CONSTRUCTION NOTE:**  
CLEAN BRUSH & TRIM TREES AS NECESSARY FOR AERIAL/BURIED PLACEMENT. CLEAN UP PER TXDOT SPECIFICATIONS.

**CONSTRUCTION NOTE:**  
ALL UTILITY LOCATIONS ARE APPROXIMATE CONTRACTOR IS RESPONSIBLE FOR EXACT LOCATIONS.

**CONSTRUCTION NOTE:**  
UTILITY AND ROW REPRESENTED ON PLANS ARE BASED ON BOUNDARY SURVEY AND FIELD EXPOSURES

**CONTRACTORS NOTE:**  
ALL UTILITY LOCATIONS ARE APPROXIMATE CONTRACTOR IS RESPONSIBLE FOR EXACT LOCATIONS.

**CONSTRUCTION NOTE:**  
ALL DUCT/FIBER TO BE PLACED AT A MINIMUM DEPTH OF 42" WITHIN TXDOT R/W AND A MINIMUM OF 60" BELOW THE TOP OF THE SURFACE OF ALL TXDOT ROADS, PUBLIC STREETS AND DRIVEWAYS.

Matchline SHEET 12 OF 42

Matchline SHEET 14 OF 42

SEGMENT #FBL

HIDALGO COUNTY, TX

SEGMENT #FBL

70+27 75+87

INSTALL ONE (1) 48 FIBER OPTIC CABLE (BURIED & AERIAL)  
 (2) 1 1/4" HDPE SDR 11 (1 BLACK & 1 WHITE STRIPE) (BURIED ONLY)  
 BORE 560'



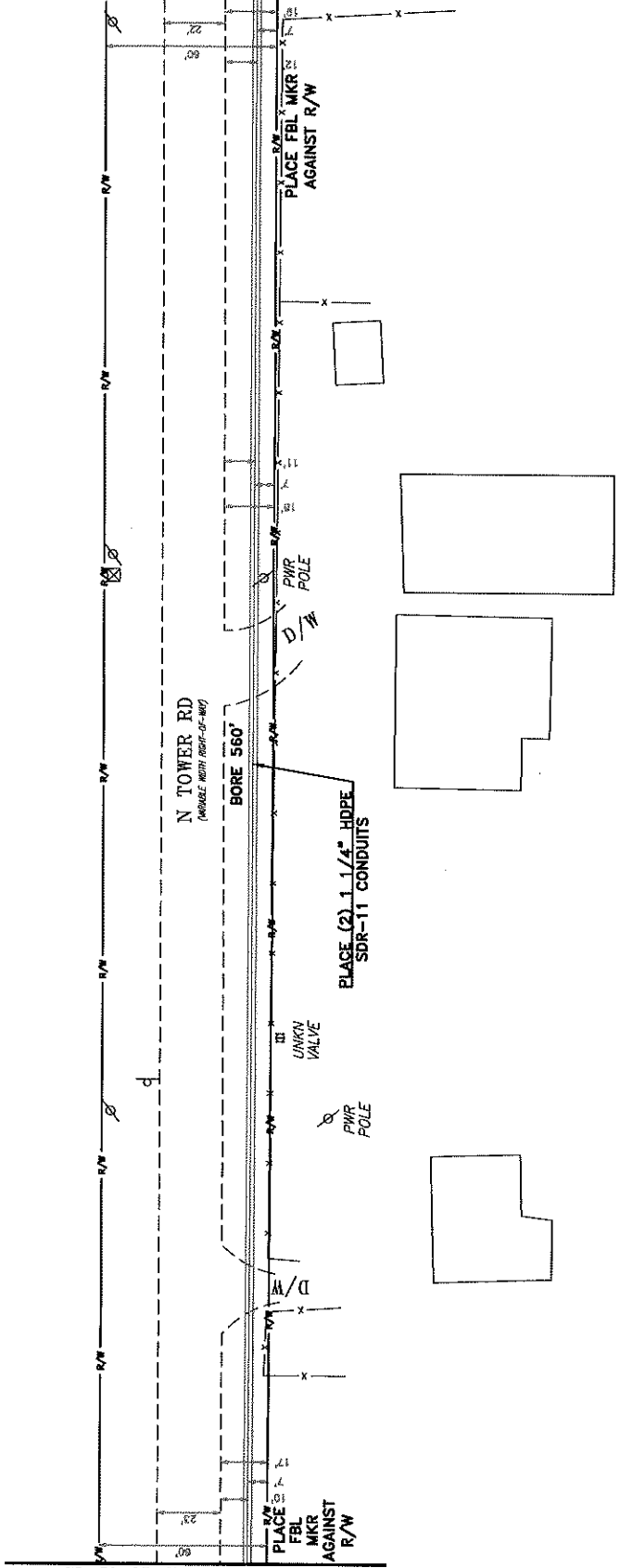
FIBERLIGHT LLC  
 4360 BELTWAY PL  
 ARLINGTON, TX 76018



SHEET UNIT TOTALS

MATCHLINE SHEET 13 OF 42

MATCHLINE SHEET 16 OF 42



\*\*\*\*\*NOTE\*\*\*\*\*  
 UTILITY AND ROW REPRESENTED ON PLANS ARE BASED ON RECORDS INFORMATION. NOT BASED ON BOUNDARY SURVEY AND FIELD EXPOSURES.  
 CONTRACTORS NOTE:  
 ALL UTILITY LOCATIONS ARE APPROXIMATE. CONTRACTOR IS RESPONSIBLE FOR EXACT LOCATIONS.

CONSTRUCTION NOTE:  
 CLEAR BRUSH & TRIM TREES AS NECESSARY FOR AERIAL/BURIED PLACEMENT. CLEAN UP PER TXDOT SPECIFICATIONS.

CONSTRUCTION NOTE:  
 BORED SECTIONS WILL EXTEND A MINIMUM OF 5' BEYOND THE EDGE OF CONCRETE PAVEMENT, OR 10' BEYOND THE EDGE OF ASPHALT PAVEMENT (INCLUDING ALL PUBLIC CROSSING STREETS). THIS IS TO INCLUDE ANY ADDITIONAL WIDTH NECESSARY TO CLEAR EXISTING SIDEWALK.

CONSTRUCTION NOTE:  
 ALL DUCT/FIBER TO BE PLACED AT A MINIMUM DEPTH OF 42" WITHIN TXDOT R/W AND A MINIMUM OF 60" BELOW THE TOP OF THE SURFACE OF ALL TXDOT ROADS, PUBLIC STREETS AND DRIVEWAYS.

SCALE  
 B SIZE DWG: 1" = 40'  
 D SIZE DWG: 1" = 20'  
 DATE:  
 APPROVED:  
 SHEET: 14 OF 42  
 PLAN

DATE	DESCRIPTION	BY
3/2/21	ISSUE FOR PERMIT	LD
4/7/21	REVISED	LD
6/3/21	REVISED	LD
-	-	-
-	-	-
-	-	-
-	-	-
-	-	-
-	-	-
-	-	-
-	-	-
-	-	-
-	-	-
-	-	-
-	-	-
-	-	-
-	-	-
-	-	-

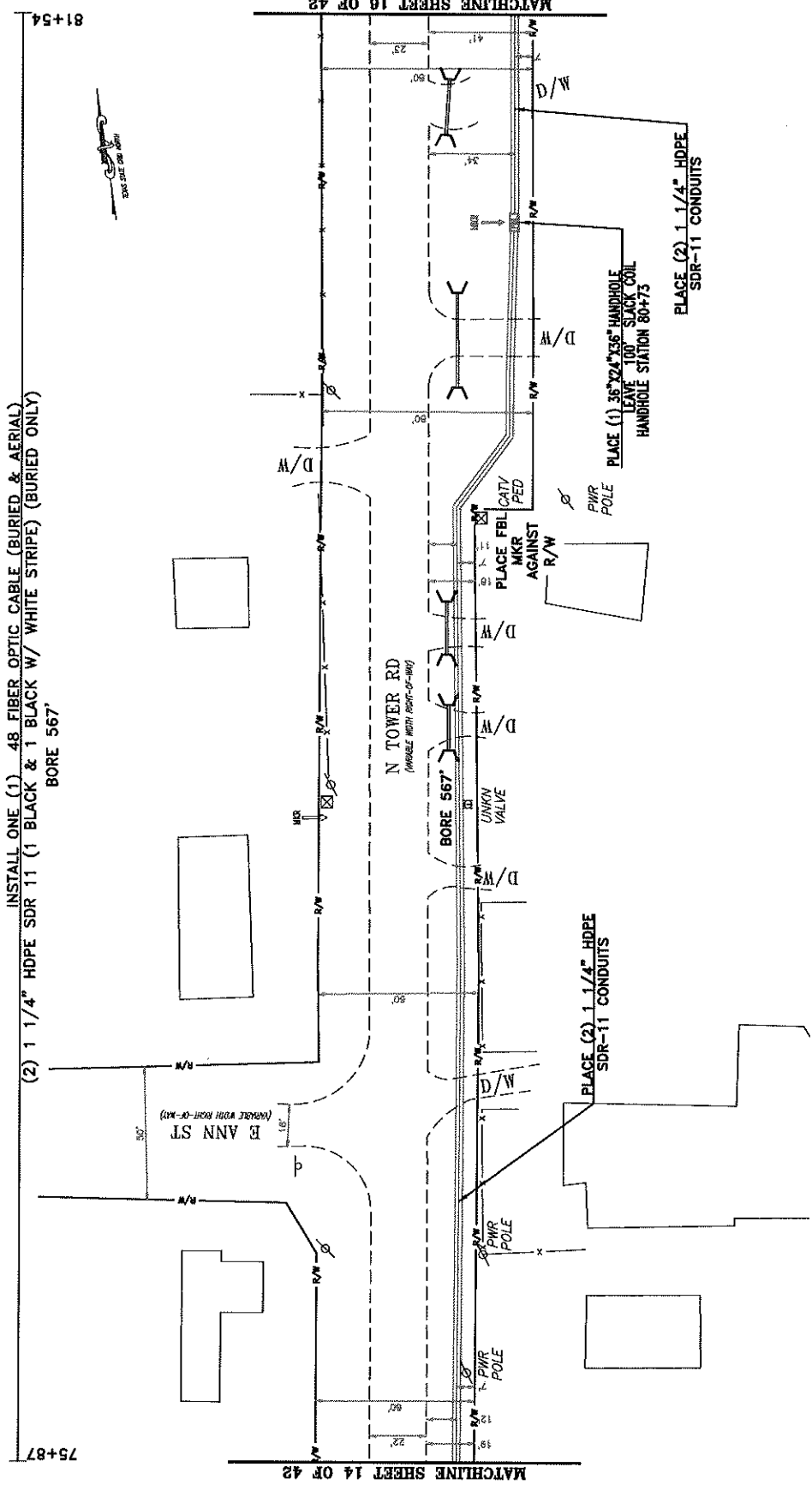
NOT TO SCALE  
 ALL DIMENSIONS ARE APPROXIMATE  
 CONTRACTOR IS RESPONSIBLE FOR EXACT LOCATIONS

SEGMENT #FBL  
- & -  
←

HIDALGO COUNTY, TX

SEGMENT #FBL  
- & -  
→

INSTALL ONE (1) 48 FIBER OPTIC CABLE (BURIED & AERIAL)  
(2) 1 1/4" HDPE SDR 11 (1 BLACK & 1 WHITE STRIPE) (BURIED ONLY)  
BORE 567



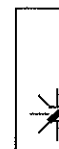
\*\*\*\*\*NOTE\*\*\*\*\*  
 UTILITY AND ROW REPRESENTED ON PLANS ARE BASED ON RECORDS INFORMATION. NOT BASED ON BOUNDARY SURVEY AND FIELD EXPOSURES

CONTRACTORS NOTE:  
 ALL UTILITY LOCATIONS ARE APPROXIMATE ALL CONTRACTOR IS RESPONSIBLE FOR EXACT LOCATIONS.

CONSTRUCTION NOTE:  
 BORED SECTIONS WILL EXTEND A MINIMUM OF 5' BEYOND THE EDGE OF CONCRETE PAVEMENT OR 10' BEYOND THE EDGE OF ASPHALT PAVEMENT (INCLUDING ALL PUBLIC CROSSING STREETS) THIS IS TO INCLUDE ANY ADDITIONAL WIDTH NECESSARY TO CLEAR EXISTING SIDEWALK.

PLACEMENT NOTE:  
 ALL DUCT/FIBER TO BE PLACED AT A MINIMUM DEPTH OF 42" WITHIN TXDOT R/W AND A MINIMUM OF 60" BELOW THE TOP OF THE SURFACE OF ALL TXDOT ROADS, PUBLIC STREETS AND DRIVEWAYS.

PROJECT: # RM21-904	SEGMENT #C01289A	PERMIT 6/3/21
FiberLight		
FIBERLIGHT LLC 4560 BELTWAY PL ARLINGTON, TX 76018		
SHEET UNIT TOTALS		
REVISIONS		
DATE	BY	DESCRIPTION
1/2/21	MDM	
4/29/21	MDM	
5/21/21	MDM	
5/21/21	MDM	
5/21/21	MDM	
5/21/21	MDM	
5/21/21	MDM	
5/21/21	MDM	
SCALE		
B SIZE DWG:	1" = 40'	
D SIZE DWG:	1" = 20'	
DATE:		
APPROVED:		
SHEET:	15 OF 42	
FIG.		PLAN



PROJECT: # RM21-904  
 SEGMENT #C01289A  
 PERMIT  
 6/3/21

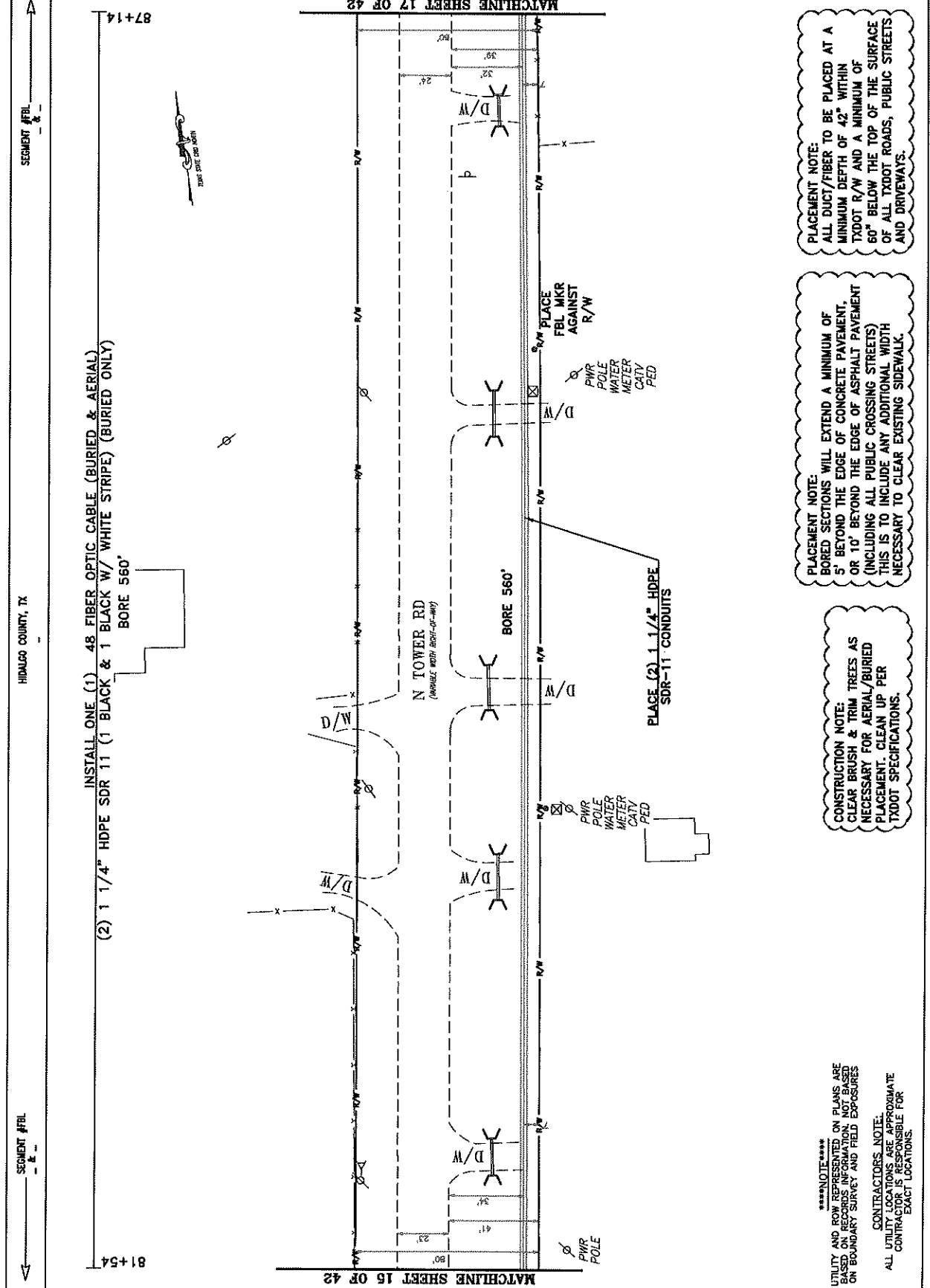
FiberLight  
 FIBERLIGHT LLC  
 4560 BELTWAY PL  
 ARLINGTON, TX 76018



SHEET UNIT TOTALS


REVISIONS	
DATE	DESCRIPTION

SCALE  
 B SIZE DWG: 1" = 40'  
 D SIZE DWG: 1" = 20'  
 DATE:  
 APPROVED:  
 SHEET: 16 OF 42  
 PLAN



81+54

87+14

88+00

94+00

MATCHLINE SHEET 15 OF 42

MATCHLINE SHEET 17 OF 42

\*\*\*\*\*NOTE\*\*\*\*\*  
 UTILITY AND ROW REPRESENTED ON PLANS ARE RECORD INFORMATION, NOT BASED ON BOUNDARY SURVEY AND FIELD EXPOSURES  
 CONTRACTORS NOTE:  
 ALL UTILITY LOCATIONS ARE APPROXIMATE CONTRACTOR IS RESPONSIBLE FOR EXACT LOCATIONS.

CONSTRUCTION NOTE:  
 BORED SECTIONS WILL EXTEND A MINIMUM OF 5' BEYOND THE EDGE OF CONCRETE PAVEMENT, OR 10' BEYOND THE EDGE OF ASPHALT PAVEMENT (INCLUDING ALL PUBLIC CROSSING STREETS) THIS IS TO INCLUDE ANY ADDITIONAL WIDTH NECESSARY TO CLEAR EXISTING SIDEWALK.

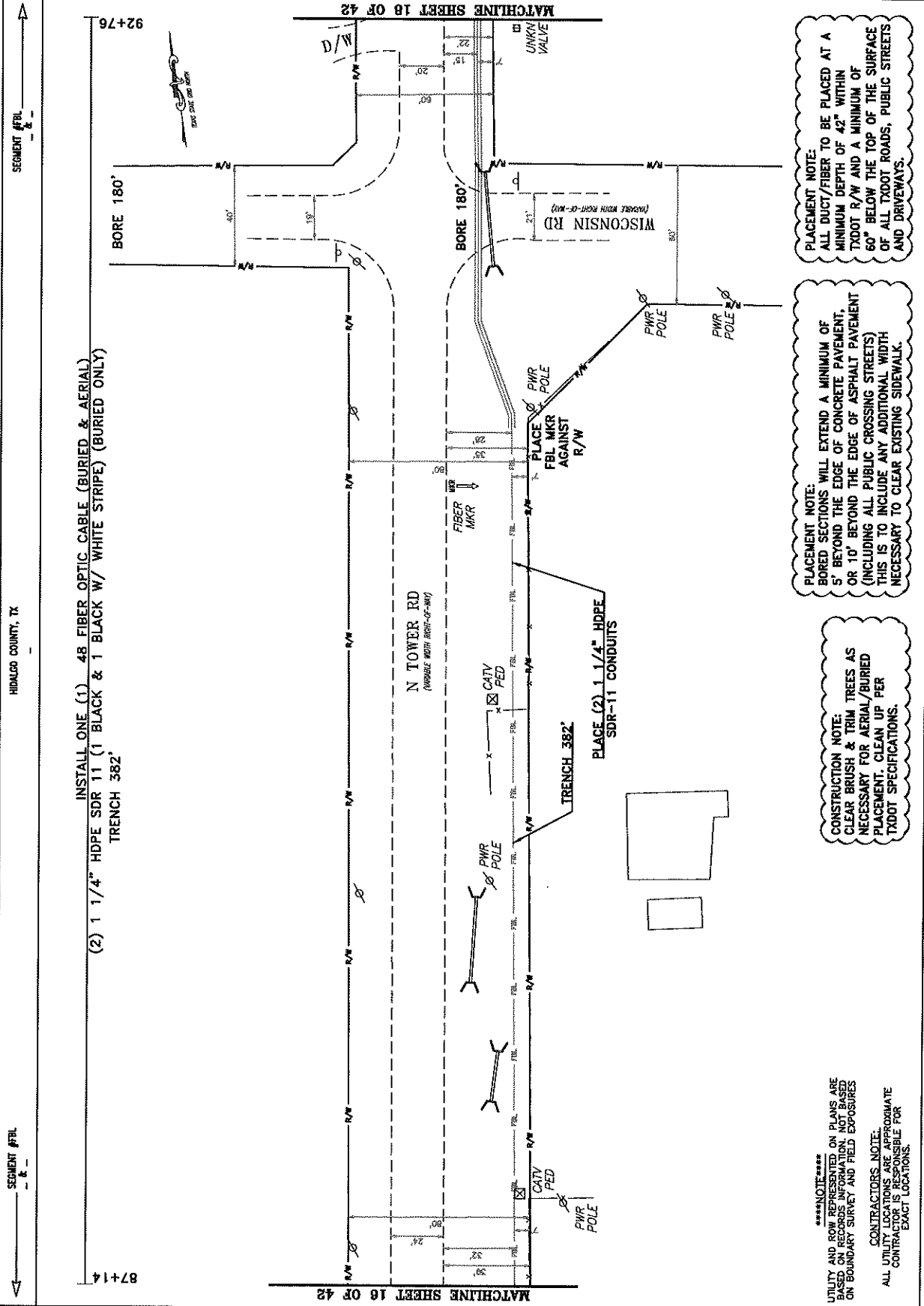
CONSTRUCTION NOTE:  
 ALL DUCT/FIBER TO BE PLACED AT A MINIMUM DEPTH OF 42" WITHIN TXDOT R/W AND A MINIMUM OF 60" BELOW THE TOP OF THE SURFACE OF ALL TXDOT ROADS, PUBLIC STREETS AND DRIVEWAYS.

SEGMENT #FBL  
-- & --

HIDALGO COUNTY, TX

SEGMENT #FBL  
-- & --

INSTALL ONE (1) 48 FIBER OPTIC CABLE (BURIED & AERIAL)  
(2) 1 1/4" HDPE SDR 11 (1 BLACK & 1 BLACK W/ WHITE STRIPE) (BURIED ONLY)  
TRENCH 382'



PROJECT: # RM21-904  
 SEGMENT #C001289A  
 PERMIT  
 6/3/21

FiberLight  
 FIBERLIGHT LLC  
 4360 BELTWAY PL  
 ARLINGTON, TX 76018



TEXAS EXCAVATION  
 SAFETY SYSTEM

SHEET UNIT TOTALS

REVISIONS	
DATE	DESCRIPTION
3/2/21	ISSUED FOR PERMITS
4/1/21	REVISED
6/3/21	ISSUED

SCALE  
 B SIZE DWG: 1" = 40'  
 D SIZE DWG: 1" = 20'  
 DATE:  
 APPROVED:  
 SHEET: 17 OF 42  
 PLAN

PLACEMENT NOTE:  
 ALL DUCT/FIBER TO BE PLACED AT A MINIMUM DEPTH OF 42" WITHIN TROT R/W AND A MINIMUM OF 60" BELOW THE TOP OF THE SURFACE OF ALL TROT ROADS, PUBLIC STREETS AND DRIVEWAYS.

PLACEMENT NOTE:  
 BORED SECTIONS WILL EXTEND A MINIMUM OF 5' BEYOND THE EDGE OF CONCRETE PAVEMENT, OR 10' BEYOND THE EDGE OF ASPHALT PAVEMENT (INCLUDING ALL PUBLIC CROSSING STREETS) THIS IS TO INCLUDE ANY ADDITIONAL WIDTH NECESSARY TO CLEAR EXISTING SIDEWALK.

CONSTRUCTION NOTE:  
 CLEAR BRUSH & TRIM TREES AS NECESSARY FOR AERIAL/BURIED PLACEMENT. CLEAN UP PER TROT SPECIFICATIONS.

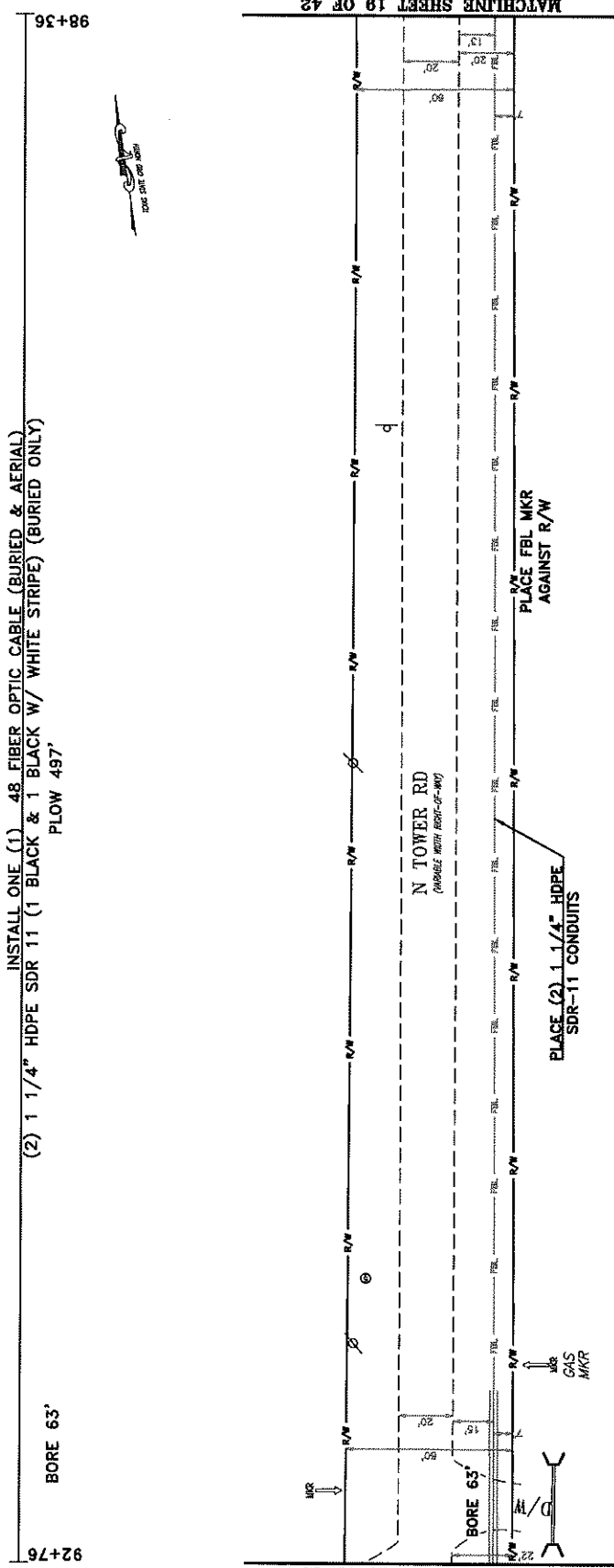
\*\*\*\*\*NOTE\*\*\*\*\*  
 UTILITY AND BOW REVISIONS ON PLANS ARE BASED ON RECORDS INFORMATION NOT BASED ON BOUNDARY SURVEY AND FIELD EXPOSURES  
 CONTRACTORS NOTE:  
 ALL UTILITY LOCATIONS ARE APPROXIMATE CONTRACTOR IS RESPONSIBLE FOR EXACT LOCATIONS.

SEGMENT #FBL  
- & -  
←

HIDALGO COUNTY, TX

SEGMENT #FBL  
- & -  
→

INSTALL ONE (1) 48 FIBER OPTIC CABLE (BURIED & AERIAL)  
(2) 1 1/4" HDPE SDR 11 (1 BLACK & 1 WHITE STRIPE) (BURIED ONLY)  
FLOW 497'



PROJECT: # RM21-904  
SEGMENT #001289A  
PERMIT  
6/3/21

FiberLight  
FIBERLIGHT LLC  
4360 BELTWAY PL  
ARLINGTON, TX 76018



SHEET UNIT TOTALS

REVISIONS

DATE	DESCRIPTION	BY
3/28	BEGUMP	LD
4/25	R/W	MM
6/23	DESIGN	MM
-	-	-
-	-	-
-	-	-
-	-	-
-	-	-
-	-	-
-	-	-

SCALE  
B SIZE DWG: 1" = 40'  
D SIZE DWG: 1" = 20'  
DATE:  
APPROVED:  
SHEET: 18 OF 42

PLAN

**PLACEMENT NOTE:**  
ALL DUCT/FIBER TO BE PLACED AT A MINIMUM DEPTH OF 42" WITHIN TXDOT R/W AND A MINIMUM OF 60" BELOW THE TOP OF THE SURFACE OF ALL TXDOT ROADS, PUBLIC STREETS AND DRIVEWAYS.

**PLACEMENT NOTE:**  
BORED SECTIONS WILL EXTEND A MINIMUM OF 5' BEYOND THE EDGE OF CONCRETE PAVEMENT, OR 10' BEYOND THE EDGE OF ASPHALT PAVEMENT (INCLUDING ALL PUBLIC CROSSING STREETS). THIS IS TO INCLUDE ANY ADDITIONAL WIDTH NECESSARY TO CLEAR EXISTING SIDEWALK.

**CONSTRUCTION NOTE:**  
CLEAR BRUSH & TRIM TREES AS NECESSARY FOR AERIAL/BURIED PLACEMENT. CLEAN UP PER TXDOT SPECIFICATIONS.

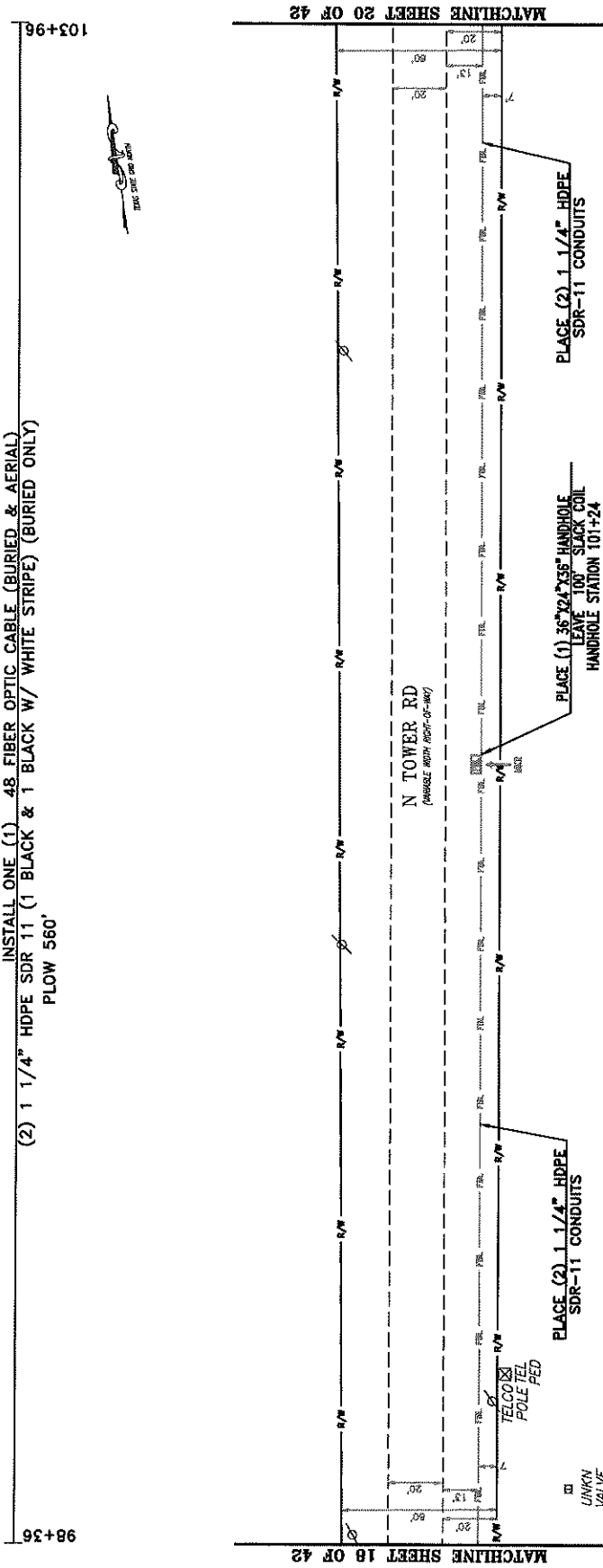
**\*\*\*\*\*NOTE\*\*\*\*\***  
UTILITY AND ROW REPRESENTED ON PLANS ARE BASED ON RECORDS INFORMATION. NOT BASED ON BOUNDARY SURVEY AND FIELD EXPOSURE.  
CONTRACTORS NOTE:  
ALL UTILITY LOCATIONS ARE APPROXIMATE  
CONTRACTOR IS RESPONSIBLE FOR EXACT LOCATIONS.

SEGMENT #FBL

HIDALGO COUNTY, TX

SEGMENT #FBL

INSTALL ONE (1) 48 FIBER OPTIC CABLE (BURIED & AERIAL)  
(2) 1 1/4" HDPE SDR 11 (1 BLACK & 1 BLACK W/ WHITE STRIPE) (BURIED ONLY)  
PLOW 560'



MATCHLINE SHEET 18 OF 42

MATCHLINE SHEET 20 OF 42



PROJECT: # RM21-904  
SEGMENT #CC01289A  
PERMIT  
6/3/21

FIBERLIGHT  
FIBERLIGHT LLC  
4360 BELTWAY PL  
ARLINGTON, TX 76018



SHEET UNIT TOTALS

DATE	BY	DESCRIPTION
3/2/21	ELM/AM	LD
4/15/21	R/W	LD
6/3/21	ELM/AM	LD

SCALE  
B SIZE DWG: 1" = 40'  
D SIZE DWG: 1" = 20'

DATE:  
APPROVED:  
SHEET: 19 OF 42  
PLAN

REVISIONS

PLACEMENT NOTE:  
ALL DUCT/FIBER TO BE PLACED AT A MINIMUM DEPTH OF 42" WITHIN TXDOT R/W AND A MINIMUM OF 60" BELOW THE TOP OF THE SURFACE OF ALL TXDOT ROADS, PUBLIC STREETS AND DRIVEWAYS.

PLACEMENT NOTE:  
BORED SECTIONS WILL EXTEND A MINIMUM OF 5' BEYOND THE EDGE OF CONCRETE PAVEMENT, OR 10' BEYOND THE EDGE OF ASPHALT PAVEMENT (INCLUDING ALL PUBLIC CROSSING STREETS) THIS IS TO INCLUDE ANY ADDITIONAL WIDTH NECESSARY TO CLEAR EXISTING SIDEWALK.

CONSTRUCTION NOTE:  
BORED SECTIONS WILL EXTEND A MINIMUM OF 5' BEYOND THE EDGE OF CONCRETE PAVEMENT, OR 10' BEYOND THE EDGE OF ASPHALT PAVEMENT (INCLUDING ALL PUBLIC CROSSING STREETS) THIS IS TO INCLUDE ANY ADDITIONAL WIDTH NECESSARY TO CLEAR EXISTING SIDEWALK.

CONSTRUCTION NOTE:  
CLEAR BRUSH & TRIM TREES AS NECESSARY FOR AERIAL/BURIED PLACEMENT. CLEAN UP PER TXDOT SPECIFICATIONS.

\*\*\*\*\*NOTE\*\*\*\*\*  
UTILITY AND ROW REPRESENTED ON PLANS ARE BASED ON RECORDS INFORMATION, NOT BASED ON BOUNDARY SURVEY AND FIELD EXPOSURES  
CONTRACTOR'S NOTE:  
ALL UTILITY LOCATIONS ARE APPROXIMATE  
CONTRACTOR IS RESPONSIBLE FOR EXACT LOCATIONS.

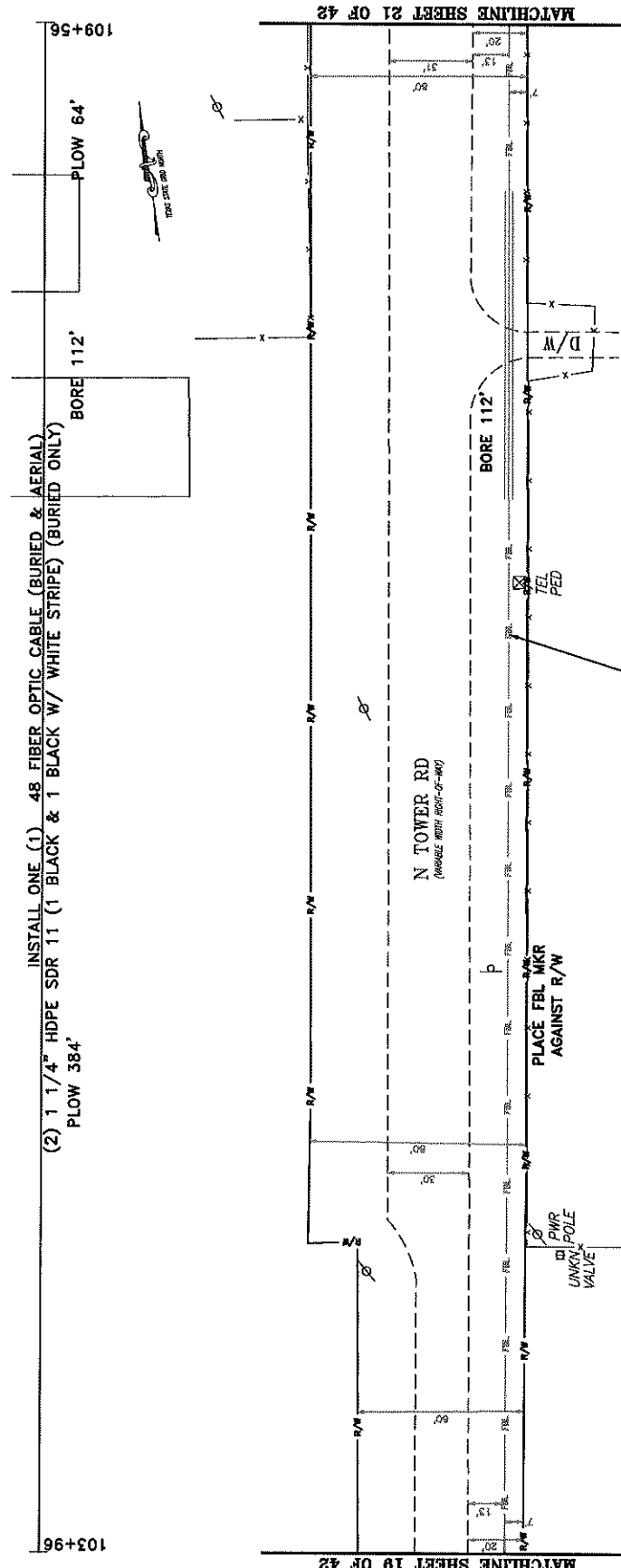
NOTE: IF AN ERROR IS FOUND IN THIS DRAWING, THE CONTRACTOR SHALL BE RESPONSIBLE FOR CORRECTING THE SAME AT HIS OWN RISK AND WITHOUT ACHIEVING THE NECESSARY PERMITS FROM THE LOCAL AUTHORITY.

SEGMENT #FBL  
- & -  
103+96

HIDALGO COUNTY, TX

SEGMENT #FBL  
- & -  
109+56

INSTALL ONE (1) 48 FIBER OPTIC CABLE (BURIED & AERIAL)  
(2) 1 1/4" HDPE SDR 11 (1 BLACK & 1 BLACK W/ WHITE STRIPE) (BURIED ONLY)  
PLOW 384'



MATCHLINE SHEET 19 OF 42

MATCHLINE SHEET 21 OF 42

PROJECT: # RM21-904  
SEGMENT #C01289A  
PERMIT  
6/3/21

FiberLight  
FIBERLIGHT LLC  
43560 BELTWAY PL  
ARLINGTON, TX 76018



TEXAS EXCAVATION  
SAFETY SYSTEM

SHEET UNIT TOTALS	
DATE	BY
NO	DESCRIPTION
NO	DESCRIPTION
NO	DESCRIPTION
NO	DESCRIPTION
NO	DESCRIPTION
NO	DESCRIPTION
NO	DESCRIPTION
NO	DESCRIPTION
NO	DESCRIPTION
NO	DESCRIPTION
NO	DESCRIPTION
NO	DESCRIPTION
NO	DESCRIPTION

SCALE  
B SIZE DWG: 1" = 40'  
D SIZE DWG: 1" = 20'

DATE:  
APPROVED:  
SHEET: 20 OF 42

PLAN

**CONSTRUCTION NOTE:**  
CLEAR BRUSH & TRIM TREES AS NECESSARY FOR AERIAL/BURIED PLACEMENT. CLEAN UP PER TXDOT SPECIFICATIONS.

**CONSTRUCTION NOTE:**  
BORED SECTIONS WILL EXTEND A MINIMUM OF 5' BEYOND THE EDGE OF CONCRETE PAVEMENT, OR 10' BEYOND THE EDGE OF ASPHALT PAVEMENT (INCLUDING ALL PUBLIC CROSSING STREETS) THIS IS TO INCLUDE ANY ADDITIONAL WIDTH NECESSARY TO CLEAR EXISTING SIDEWALK.

**PLACEMENT NOTE:**  
ALL DUCT/FIBER TO BE PLACED AT A MINIMUM DEPTH OF 42" WITHIN TXDOT R/W AND A MINIMUM OF 60" BELOW THE TOP OF THE SURFACE OF ALL TXDOT ROADS, PUBLIC STREETS AND DRIVEWAYS.

\*\*\*NOTE\*\*\*  
UTILITY AND ROW REPRESENTED ON PLANS ARE BASED ON BOUNDARY SURVEY AND FIELD EXPOSURES

CONTRACTORS NOTE:  
ALL UTILITY LOCATIONS ARE APPROXIMATE CONTRACTOR IS RESPONSIBLE FOR EXACT LOCATIONS.

SEGMENT #FBL \_\_\_\_\_

HIDALGO COUNTY, TX

PROJECT: # RM21-904  
SEGMENT #C001289A

PERMIT  
6/3/21

FiberLight

FIBERLIGHT LLC  
4360 BELTWAY PL  
ARLINGTON, TX 76018

FIMWT  
FIBER INSTALLMENT WORKING TEAM


TEXAS EXCAVATION  
SAFETY SYSTEM

SHEET UNIT TOTALS

DATE	DESCRIPTION	BY
3/2/21	DESIGN	LD
4/10/21	R/W	LD
02/16/23	ASB	LD
-	-	-
-	-	-
-	-	-
-	-	-
-	-	-
-	-	-

SCALE  
B SIZE DWG: 1" = 40'  
D SIZE DWG: 1" = 20'

DATE:  
APPROVED:  
SHEET: 21 OF 42  
PLAN



**CONSTRUCTION NOTE:**  
BORED SECTIONS WILL EXTEND A MINIMUM OF 5' BEYOND THE EDGE OF CONCRETE PAVEMENT, OR 10' BEYOND THE EDGE OF ASPHALT PAVEMENT (INCLUDING ALL PUBLIC CROSSING STREETS) THIS IS TO INCLUDE ANY ADDITIONAL WIDTH NECESSARY TO CLEAR EXISTING SIDEWALK AND DRIVEWAYS.

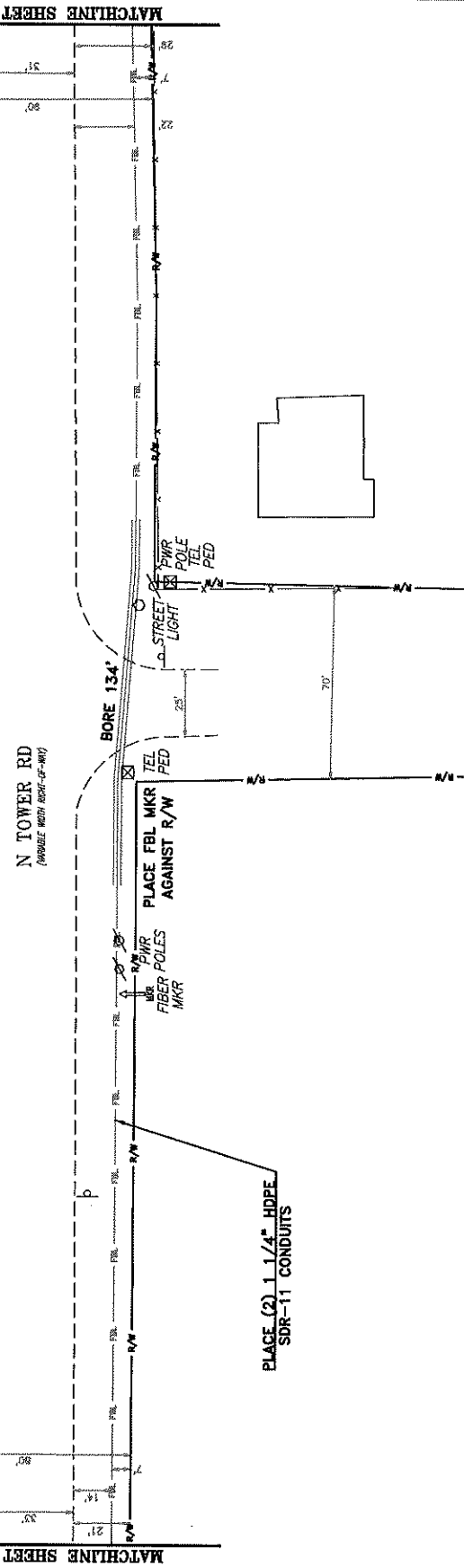
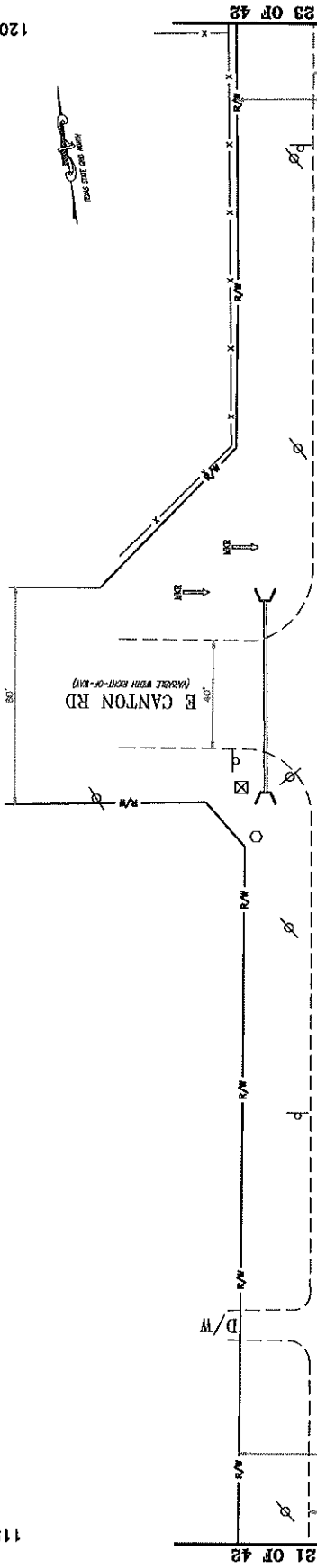
**CONSTRUCTION NOTE:**  
ALL DUCT/FIBER TO BE PLACED AT A MINIMUM DEPTH OF 42" WITHIN TXDOT R/W AND A MINIMUM OF 60" BELOW THE TOP OF THE SURFACE OF ALL TXDOT ROADS, PUBLIC STREETS AND DRIVEWAYS.

**CONTRACTORS NOTE:**  
UTILITY AND ROW REPRESENTED ON PLANS ARE APPROXIMATE AND FIELD EXPOSURES ON BOUNDARY SURVEY AND FIELD EXPOSURES  
ALL UTILITY LOCATIONS ARE APPROXIMATE  
CONTRACTOR IS RESPONSIBLE FOR EXACT LOCATIONS.

**CONTRACTORS NOTE:**  
UTILITY AND ROW REPRESENTED ON PLANS ARE APPROXIMATE AND FIELD EXPOSURES ON BOUNDARY SURVEY AND FIELD EXPOSURES  
ALL UTILITY LOCATIONS ARE APPROXIMATE  
CONTRACTOR IS RESPONSIBLE FOR EXACT LOCATIONS.



INSTALL ONE (1) 48 FIBER OPTIC CABLE (BURIED & AERIAL)  
 (2) 1 1/4" HDPE SDR 11 (1 BLACK W/ WHITE STRIPE) (BURIED ONLY)



**CONSTRUCTION NOTE:**  
 CLEAR BRUSH & TRIM TREES AS NECESSARY FOR AERIAL/BURIED PLACEMENT. CLEAN UP PER TXDOT SPECIFICATIONS.

**CONSTRUCTION NOTE:**  
 BORED SECTIONS WILL EXTEND A MINIMUM OF 5' BEYOND THE EDGE OF CONCRETE PAVEMENT, OR 10' BEYOND THE EDGE OF ASPHALT PAVEMENT (INCLUDING ALL PUBLIC CROSSING STREETS). THIS IS TO INCLUDE ANY ADDITIONAL WIDTH NECESSARY TO CLEAR EXISTING SIDEWALK.

**CONSTRUCTION NOTE:**  
 BORED SECTIONS WILL EXTEND A MINIMUM OF 5' BEYOND THE EDGE OF CONCRETE PAVEMENT, OR 10' BEYOND THE EDGE OF ASPHALT PAVEMENT (INCLUDING ALL PUBLIC CROSSING STREETS). THIS IS TO INCLUDE ANY ADDITIONAL WIDTH NECESSARY TO CLEAR EXISTING SIDEWALK.

**CONSTRUCTION NOTE:**  
 BORED SECTIONS WILL EXTEND A MINIMUM OF 5' BEYOND THE EDGE OF CONCRETE PAVEMENT, OR 10' BEYOND THE EDGE OF ASPHALT PAVEMENT (INCLUDING ALL PUBLIC CROSSING STREETS). THIS IS TO INCLUDE ANY ADDITIONAL WIDTH NECESSARY TO CLEAR EXISTING SIDEWALK.

**CONTRACTORS NOTE:**  
 ALL UTILITY LOCATIONS ARE APPROXIMATE EXACT LOCATIONS.  
 CONTRACTOR IS RESPONSIBLE FOR EXACT LOCATIONS.

PROJECT: # RM21-904  
 SEGMENT #C01289A  
**PERMIT**  
 6/3/21

FiberLight  
 FIBERLIGHT LLC  
 4360 BELTWAY PL  
 ARLINGTON, TX 76018



SHEET UNIT TOTALS


REVISIONS

DATE	BY	DESCRIPTION

SCALE  
 B SIZE DWG: 1" = 40'  
 D SIZE DWG: 1" = 20'  
 DATE:  
 APPROVED:  
 SHEET: 22 OF 42  
**PLAN**

120+77

115+16

FLOW 171'

BORE 134'

FLOW 256'

MATCHLINE SHEET 23 OF 42

MATCHLINE SHEET 21 OF 42



SEGMENT #FRL

HIDALGO COUNTY, TX

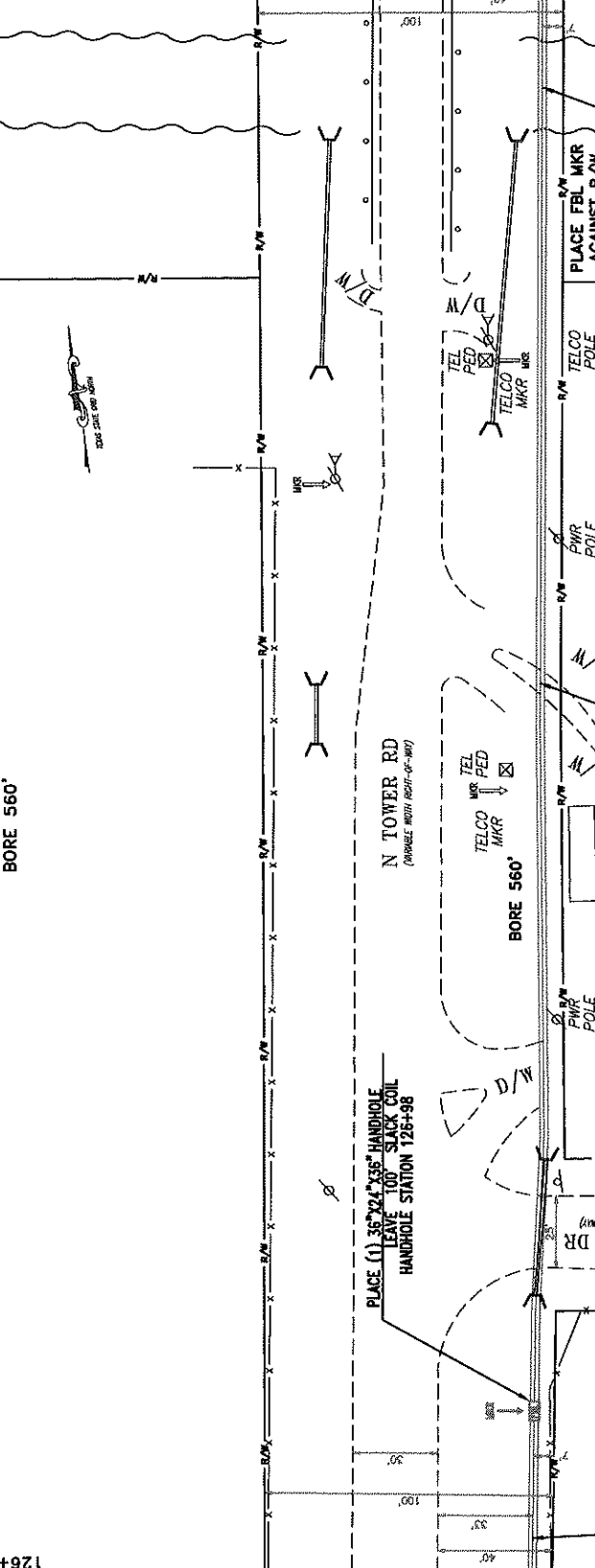
SEGMENT #FRL



INSTALL ONE (1) 48 FIBER OPTIC CABLE (BURIED & AERIAL)  
(2) 1 1/4" HDPE SDR 11 (1 BLACK & 1 WHITE STRIPE) (BURIED ONLY)  
BORE 560'

126+4.1

132+0.1



MATCHLINE SHEET 23 OF 42

MATCHLINE SHEET 25 OF 42

126+4.1

132+0.1



FIBERLIGHT LLC  
4560 BELTWAY PL  
ARLINGTON, TX 76018



TEXAS EXCAVATION  
SAFETY SYSTEM

SHEET UNIT TOTALS

DATE

BY

DESCRIPTION

SCALE

B SIZE DWG: 1" = 40'

D SIZE DWG: 1" = 20'

DATE:

APPROVED:

SHEET: 24 OF 42

PLAN

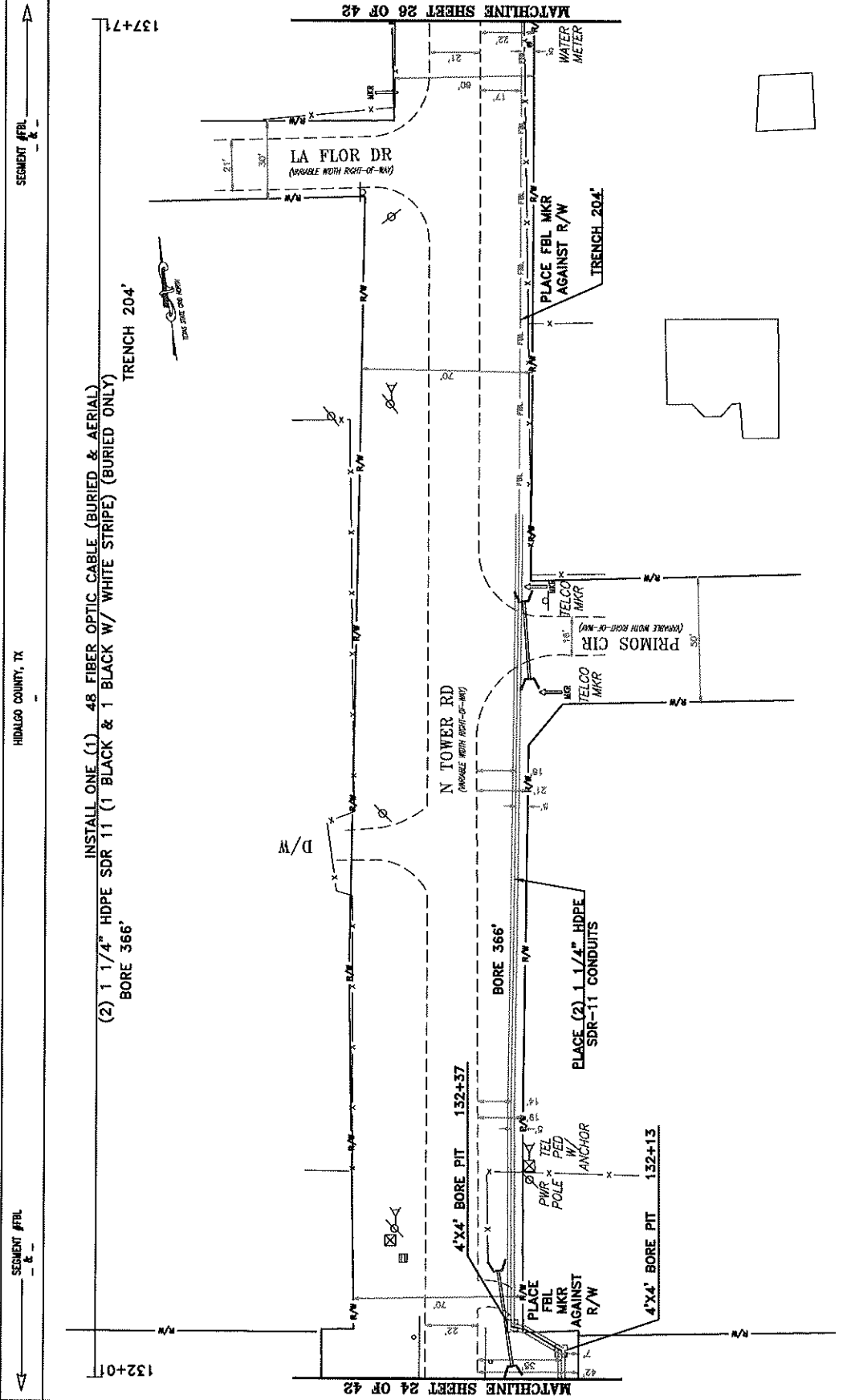
CONSTRUCTION NOTE:  
CLEAR BRUSH & TRIM TREES AS  
NECESSARY FOR AERIAL/BURIED  
PLACEMENT. CLEAN UP PER  
TXDOT SPECIFICATIONS.

PLACE NOTE:  
BORED SECTIONS WILL EXTEND A MINIMUM OF  
5' BEYOND THE EDGE OF CONCRETE PAVEMENT,  
OR 10' BEYOND THE EDGE OF ASPHALT PAVEMENT  
(INCLUDING ALL PUBLIC CROSSING STREETS)  
THIS IS TO INCLUDE ANY ADDITIONAL WIDTH  
NECESSARY TO CLEAR EXISTING SIDEWALK.

PLACE NOTE:  
ALL DUCT/FIBER TO BE PLACED AT A  
MINIMUM DEPTH OF 42" WITHIN  
TXDOT R/W AND A MINIMUM OF  
60" BELOW THE TOP OF THE SURFACE  
OF ALL TXDOT ROADS, PUBLIC STREETS  
AND DRIVEWAYS.

\*\*\*\*\*NOTE\*\*\*\*\*  
UTILITY AND ROW REPRESENTED ON PLANS ARE  
FOR INFORMATION ONLY. CONTRACTOR TO VERIFY  
EXACT LOCATIONS AND FIELD EXPOSURES  
ON BOUNDARY SURVEY AND FIELD EXPOSURES

CONTRACTORS NOTE:  
ALL UTILITY LOCATIONS ARE APPROXIMATE  
CONTRACTOR IS RESPONSIBLE FOR  
EXACT LOCATIONS.



**CONSTRUCTION NOTE:**  
 BORED SECTIONS WILL EXTEND A MINIMUM OF 5' BEYOND THE EDGE OF CONCRETE PAVEMENT, OR 10' BEYOND THE EDGE OF ASPHALT PAVEMENT (INCLUDING ALL PUBLIC CROSSING STREETS) THIS IS TO INCLUDE ANY ADDITIONAL WIDTH NECESSARY TO CLEAR EXISTING SIDEWALK.

**CONSTRUCTION NOTE:**  
 ALL DUCT/FIBER TO BE PLACED AT A MINIMUM DEPTH OF 42" WITHIN TxDOT R/W AND A MINIMUM OF 60" BELOW THE TOP OF THE SURFACE OF ALL TxDOT ROADS, PUBLIC STREETS AND DRIVEWAYS.

**CONTRACTORS NOTE:**  
 UTILITY LOCATIONS ARE APPROXIMATE ALL CONTRACTOR IS RESPONSIBLE FOR EXACT LOCATIONS.

**\*\*\*\*\*NOTE\*\*\*\*\***  
 UTILITY AND ROW REPRESENTED ON PLANS ARE BASED ON INFORMATION PROVIDED ON BASIS OF BOUNDARY SURVEY AND FIELD EXPOSURES.

SEGMENT #FBL


HIDALGO COUNTY, TX

SEGMENT #FBL



PROJECT: # RM21-904  
SEGMENT #C01289A  
PERMIT  
6/3/21

Fiberlight  
FIBERLIGHT LLC  
4360 BELTWAY PL  
ARLINGTON, TX 76018

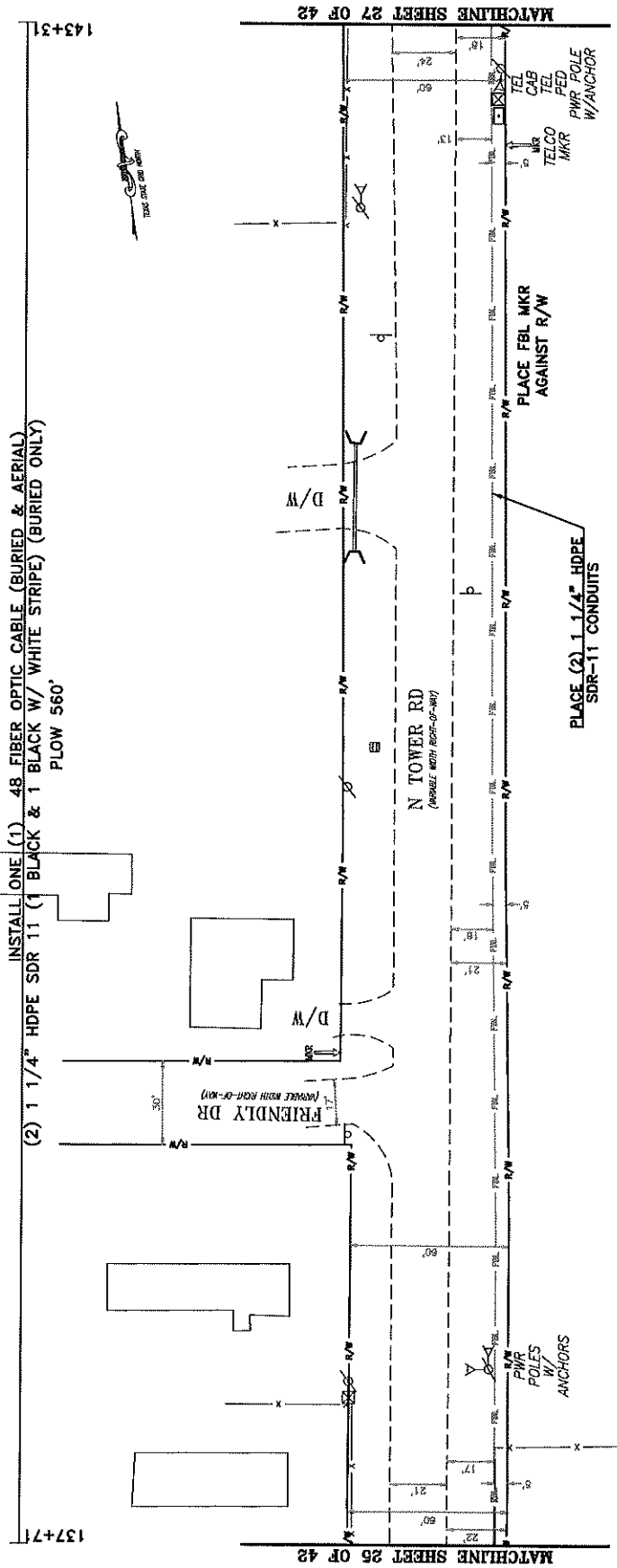


TEXAS EXCAVATION  
SAFETY SYSTEM

SHEET UNIT TOTALS

DATE	BY	DESCRIPTION
3/4/21	MS/MW	LD
4/12/21	R/W	LD
5/10/21	ES/RN	LD
		LD
		LD
		LD
		LD
		LD
		LD
		LD
		LD
		LD
		LD
		LD

SCALE  
B SIZE DWG: 1" = 40'  
D SIZE DWG: 1" = 20'  
DATE:  
APPROVED:  
SHEET: 26 OF 42  
DWG PLAN



INSTALL ONE (1) 48 FIBER OPTIC CABLE (BURIED & AERIAL)  
(2) 1 1/4" HDPE SDR 11 (1 BLACK & 1 BLACK W/ WHITE STRIPE) (BURIED ONLY)  
CABLE LENGTH 560'

FRIENDLY DR  
(REMOVE WITH RECONSTRUCTION)

N TOWER RD  
(REMOVE WITH RECONSTRUCTION)

TELCO MKR  
TEL MKR  
CAB MKR  
TEL MKR  
PWR POLE W/ANCHOR

PLACE (2) 1 1/4" HDPE SDR-11 CONDUITS

PLACE FBL MKR AGAINST R/W

CONSTRUCTION NOTE:  
CLEAR BRUSH & TRIM TREES AS NECESSARY FOR AERIAL/BURIED PLACEMENT. CLEAN UP PER TXDOT SPECIFICATIONS.

PLACEMENT NOTE:  
BORED SECTIONS WILL EXTEND A MINIMUM OF 5' BEYOND THE EDGE OF CONCRETE PAVEMENT, OR 10' BEYOND THE EDGE OF ASPHALT PAVEMENT (INCLUDING ALL PUBLIC CROSSING STREETS). THIS IS TO INCLUDE ANY ADDITIONAL WIDTH NECESSARY TO CLEAR EXISTING SIDEWALK.

PLACEMENT NOTE:  
ALL DUCT/FIBER TO BE PLACED AT A MINIMUM DEPTH OF 42" WITHIN TXDOT R/W AND A MINIMUM OF 60" BELOW THE TOP OF THE SURFACE OF ALL TXDOT ROADS, PUBLIC STREETS AND DRIVEWAYS.

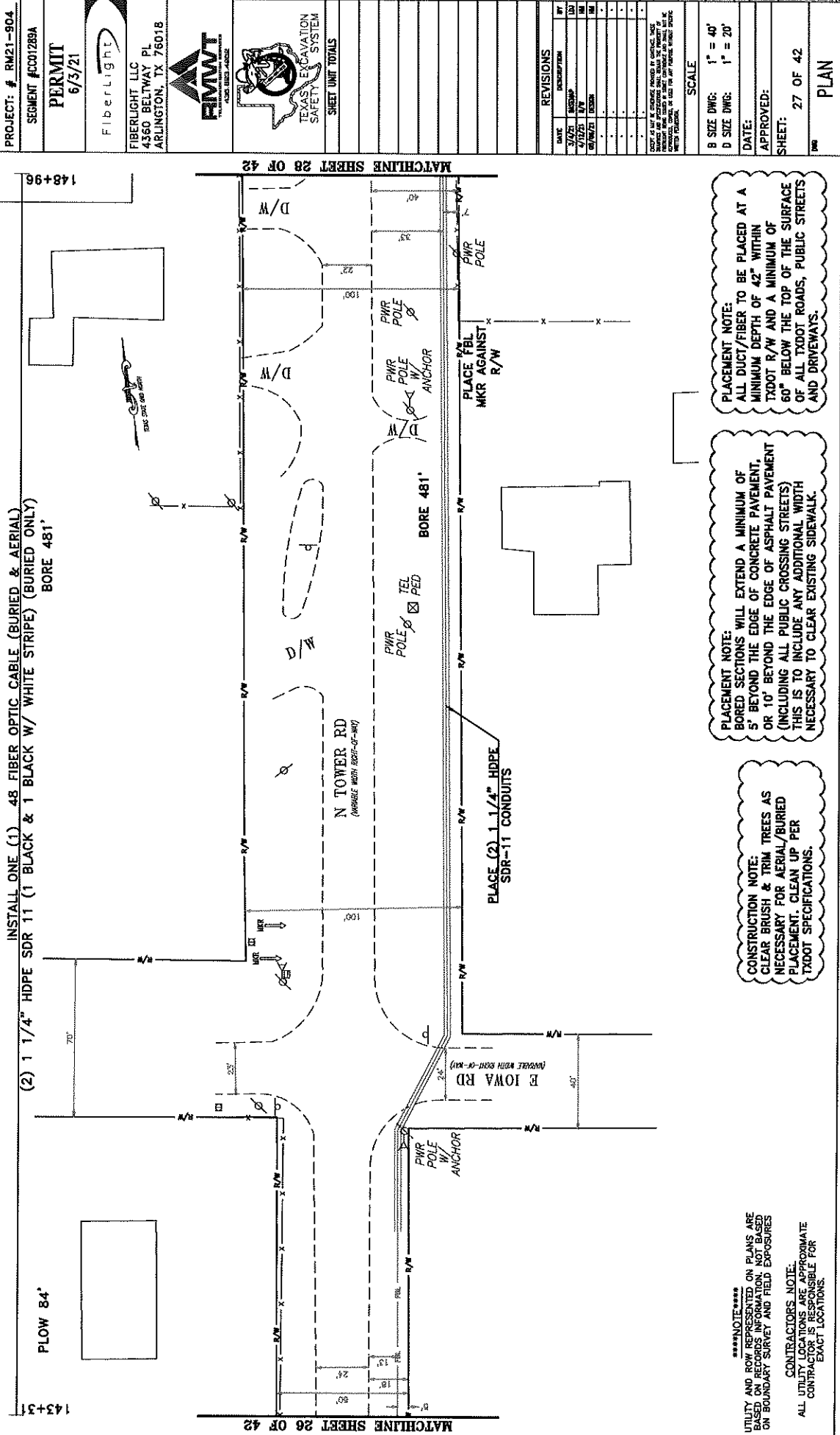
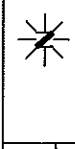
\*\*\*\*\*NOTE\*\*\*\*\*  
UTILITY AND ROW REPRESENTED ON PLANS ARE BASED ON RECORDS INFORMATION, NOT BASED ON BOUNDARY SURVEY AND FIELD EXPOSURES  
CONTRACTORS NOTE:  
ALL UTILITY LOCATIONS ARE APPROXIMATE  
CONTRACTOR IS RESPONSIBLE FOR EXACT LOCATIONS.

MATCHLINE SHEET 25 OF 42

MATCHLINE SHEET 27 OF 42

SEGMENT #FBL  
HIDALGO COUNTY, TX

SEGMENT #FBL



\*\*\*\*\*NOTE\*\*\*\*\*  
UTILITY AND ROW REPRESENTED ON PLANS ARE BASED ON RECORDS INFORMATION, NOT BASED ON BOUNDARY SURVEY AND FIELD EXPOSURES  
CONTRACTOR'S NOTE:  
ALL UTILITIES LOCATED ARE APPROXIMATE  
CONTRACTOR IS RESPONSIBLE FOR EXACT LOCATIONS.

CONSTRUCTION NOTE:  
BORED SECTIONS WILL EXTEND A MINIMUM OF 5' BEYOND THE EDGE OF CONCRETE PAVEMENT, OR 10' BEYOND THE EDGE OF ASPHALT PAVEMENT (INCLUDING ALL PUBLIC CROSSING STREETS) THIS IS TO INCLUDE ANY ADDITIONAL WIDTH NECESSARY TO CLEAR EXISTING SIDEWALK.

PLACEMENT NOTE:  
ALL DUCT/FIBER TO BE PLACED AT A MINIMUM DEPTH OF 42" WITHIN TXDOT R/W AND A MINIMUM OF 60" BELOW THE TOP OF THE SURFACE OF ALL TXDOT ROADS, PUBLIC STREETS AND DRIVEWAYS.

REVISIONS

DATE	BY	DESCRIPTION
3/2/21	ESB/MP	LD
4/15/21	R/W	MD
05/04/21	ESB	MD

SCALE  
B SIZE DWG: 1" = 40'  
D SIZE DWG: 1" = 20'

DATE:  
APPROVED:  
SHEET: 27 OF 42  
PWP PLAN

PROJECT: # RM21-904  
SEGMENT #C01289A  
PERMIT 6/3/21  
FiberLight  
FIBERLIGHT LLC  
4360 BELTWAY PL  
ARLINGTON, TX 76018  
FIMWT  
TEXAS EXCAVATION  
SAFETY SYSTEM  
SHEET UNIT TOTALS  
MATCHLINE SHEET 26 OF 42  
MATCHLINE SHEET 28 OF 42



PROJECT: # RM21-904  
 SEGMENT #C001289A  
 PERMIT  
 6/3/21

FiberLight  
 FIBERLIGHT LLC  
 4560 BELTWAY PL  
 ARLINGTON, TX 76018



FIVMT  
 TEXAS EXCAVATION  
 SAFETY SYSTEM

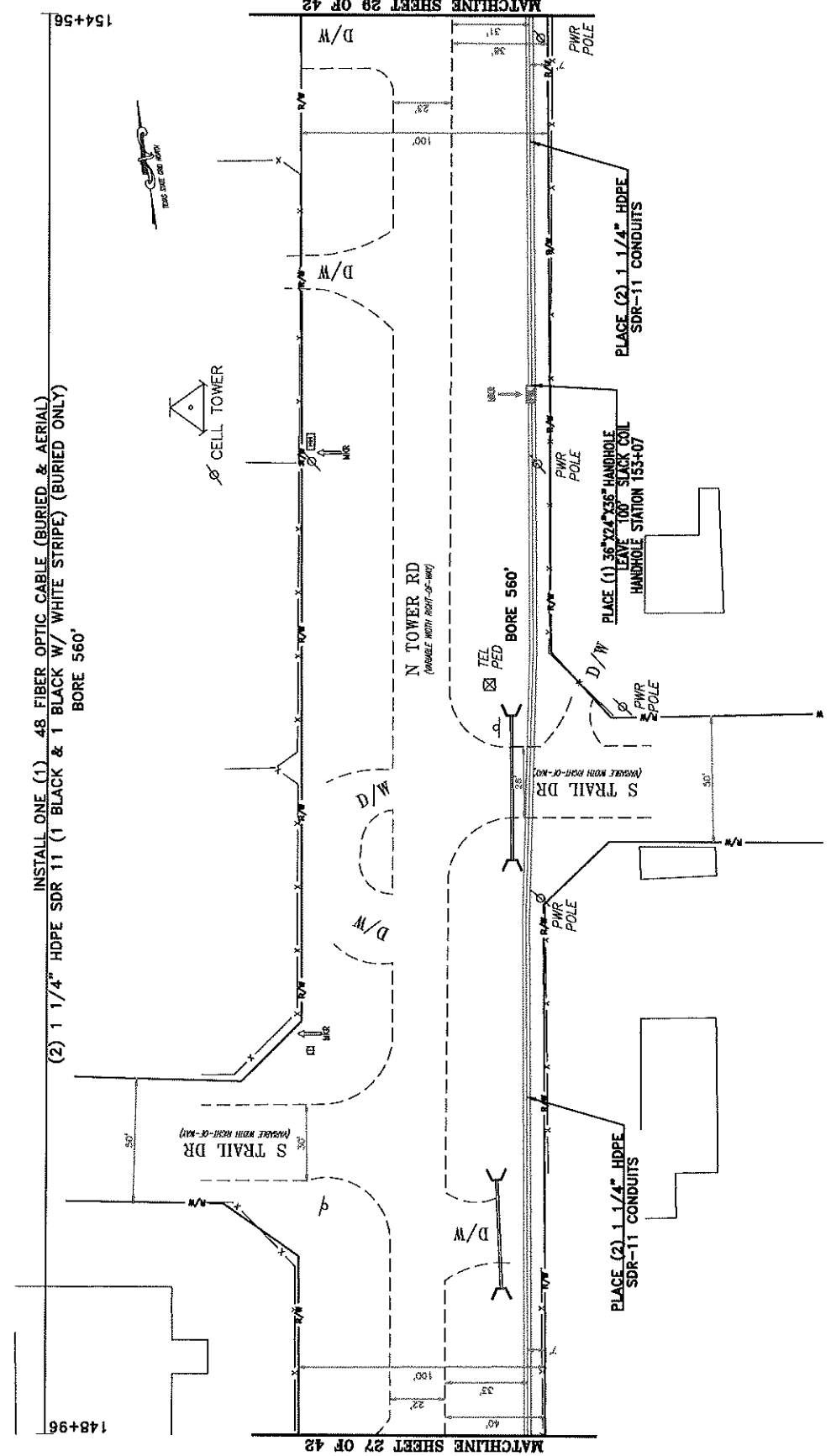
SHEET UNIT TOTALS

DATE	DESCRIPTION	BY
5/17/21	DESIGN	LSJ
4/29/21	PLAN	NS
4/29/21	DESIGN	NS
-	-	-
-	-	-
-	-	-

REVISIONS

SCALE  
 B SIZE DWG: 1" = 40'  
 D SIZE DWG: 1" = 20'  
 DATE:  
 APPROVED:  
 SHEET: 28 OF 42  
 PLAN

SEGMENT #FBL  
 HIDALGO COUNTY, TX  
 MATCHLINE SHEET 27 OF 42



MATCHLINE SHEET 29 OF 42

INSTALL ONE (1) 48 FIBER OPTIC CABLE (BURIED & AERIAL)  
 (2) 1 1/4" HDPE SDR 11 (1 BLACK & 1 WHITE STRIPE) (BURIED ONLY)  
 BORE 560'

PLACEMENT NOTE:  
 ALL DUCT/FIBER TO BE PLACED AT A MINIMUM DEPTH OF 42" WITHIN TxDOT R/W AND A MINIMUM OF 60" BELOW THE TOP OF THE SURFACE OF ALL TxDOT ROADS, PUBLIC STREETS AND DRIVEWAYS.

PLACEMENT NOTE:  
 BORED SECTIONS WILL EXTEND A MINIMUM OF 5' BEYOND THE EDGE OF CONCRETE PAVEMENT OR 10' BEYOND THE EDGE OF ASPHALT PAVEMENT (INCLUDING ALL PUBLIC CROSSING STREETS). THIS IS TO INCLUDE ANY ADDITIONAL WIDTH NECESSARY TO CLEAR EXISTING SIDEWALK.

CONSTRUCTION NOTE:  
 CLEAR BRUSH & TRIM TREES AS NECESSARY FOR AERIAL/BURIED PLACEMENT. CLEAN UP PER TxDOT SPECIFICATIONS.

\*\*\*\*\*NOTE\*\*\*\*\*  
 UTILITY AND ROW REPRESENTED ON PLANS ARE BASED ON RECORDS INFORMATION, NOT BASED ON BOUNDARY SURVEY AND FIELD EXPOSURES  
 CONTRACTORS NOTE:  
 ALL UTILITY LOCATIONS ARE APPROXIMATE CONTRACTOR IS RESPONSIBLE FOR EXACT LOCATIONS.

MATCHLINE SHEET 27 OF 42

SEGMENT #FBL & -

HIDALGO COUNTY, TX

SEGMENT #FBL & -



PROJECT: # RM21-904  
SEGMENT #C001289A  
PERMIT  
6/3/21



FIBERLIGHT LLC  
4360 BELTWAY PL  
ARLINGTON, TX 76018



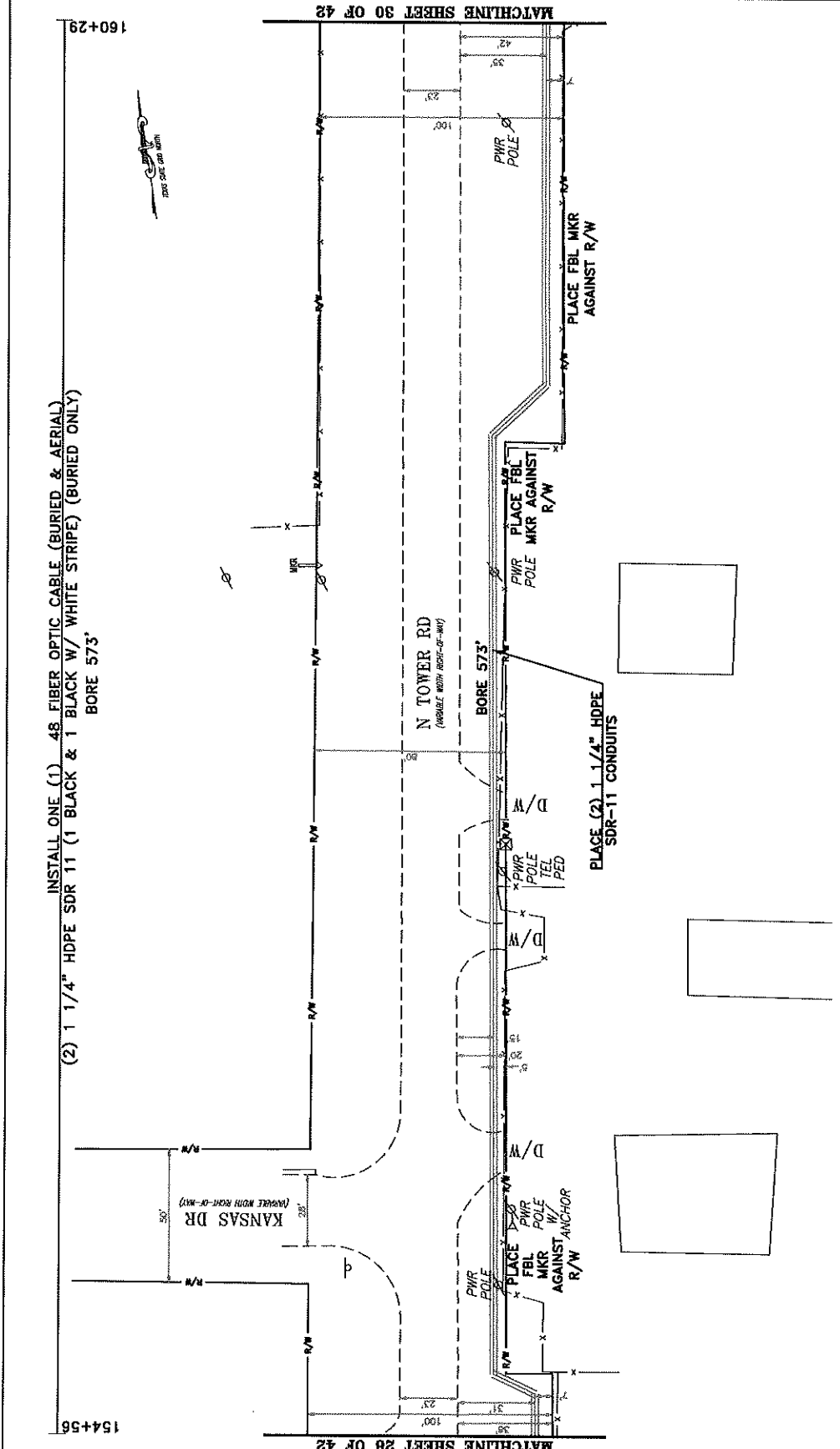
SHEET UNIT TOTALS

DATE	REVISIONS	BY
3/7/21	MSOUP	LDL
4/29/21	R/W	MM
6/16/21	PERM	MM

SCALE  
B SIZE DWG: 1" = 40'  
D SIZE DWG: 1" = 20'

DATE:  
APPROVED:  
SHEET: 29 OF 42  
PLAN

INSTALL ONE (1) 48 FIBER OPTIC CABLE (BURIED & AERIAL)  
(2) 1 1/4" HDPE SDR 11 (1 BLACK W/ WHITE STRIPE) (BURIED ONLY)  
BORE 573'



MATCHLINE SHEET 28 OF 42

MATCHLINE SHEET 30 OF 42


\*\*\*\*\*NOTE\*\*\*\*\*  
UTILITY AND ROW REPRESENTED ON PLANS ARE RECORDS INFORMATION, NOT BASED ON BOUNDARY SURVEY AND FIELD EXPOSURES

CONTRACTOR'S NOTE:  
ALL UTILITY LOCATIONS ARE APPROXIMATE CONTRACTOR IS RESPONSIBLE FOR EXACT LOCATIONS.


CONSTRUCTION NOTE:  
CLEAR BRUSH & TRIM TREES AS NECESSARY FOR AERIAL/BURIED PLACEMENT. CLEAN UP PER TXDOT SPECIFICATIONS.

PLACEMENT NOTE:  
BORED SECTIONS WILL EXTEND A MINIMUM OF 5' BEYOND THE EDGE OF CONCRETE PAVEMENT, OR 10' BEYOND THE EDGE OF ASPHALT PAVEMENT (INCLUDING ALL PUBLIC CROSSING STREETS). THIS IS TO INCLUDE ANY ADDITIONAL WIDTH NECESSARY TO CLEAR EXISTING SIDEWALK.

PLACEMENT NOTE:  
ALL DUCT/FIBER TO BE PLACED AT A MINIMUM DEPTH OF 42" WITHIN TXDOT R/W AND A MINIMUM OF 60" BELOW THE TOP OF THE SURFACE OF ALL TXDOT ROADS, PUBLIC STREETS AND DRIVEWAYS.



PROJECT: # RM21-904  
 SEGMENT #C01289A  
**PERMIT**  
 6/3/21



FIBERLIGHT LLC  
 4560 BELTWAY PL  
 ARLINGTON, TX 76018



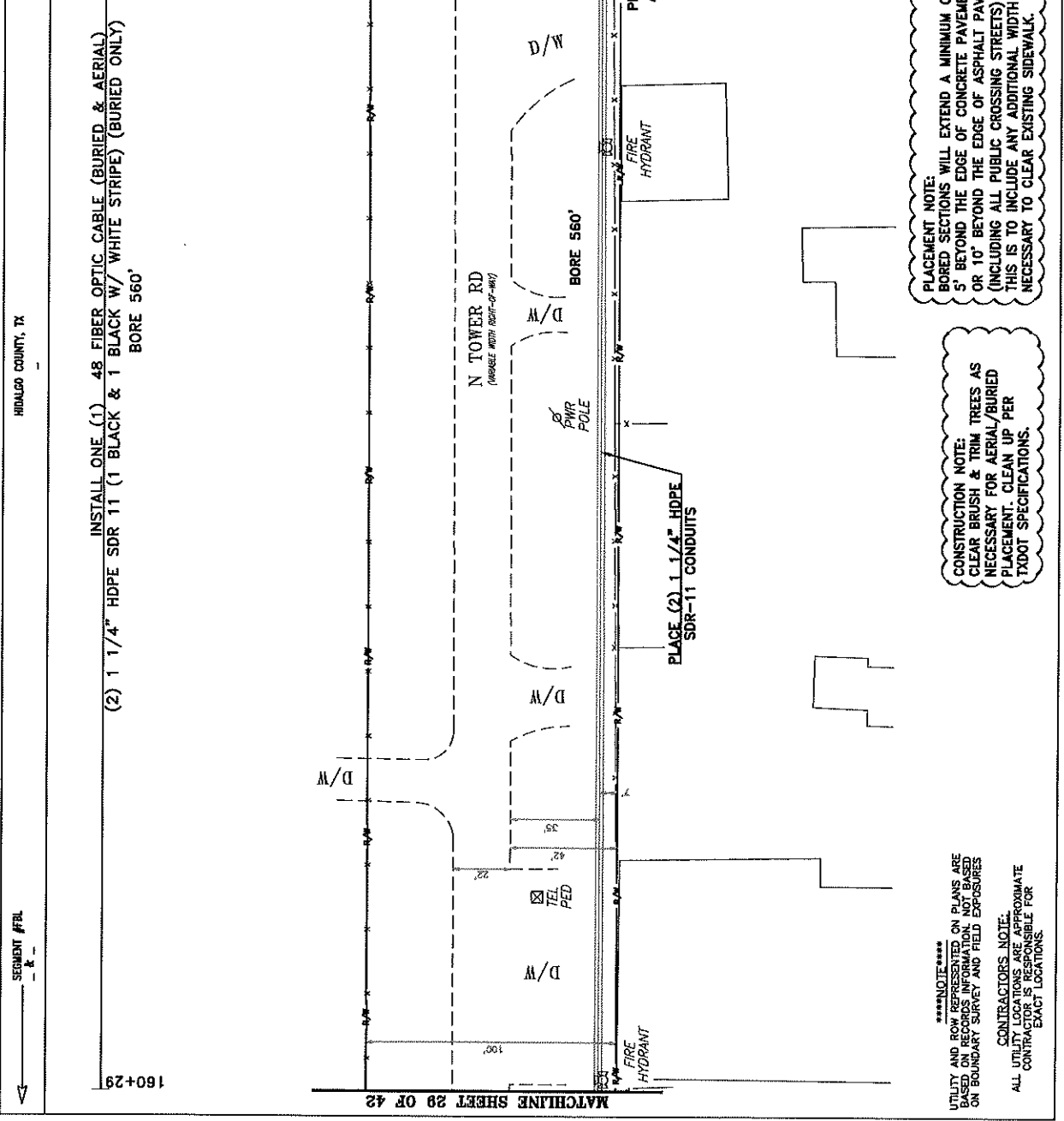
SHEET UNIT TOTALS

DATE	REVISIONS
3/2/21	DESIGN
4/12/21	R/W
5/21/21	DESIGN

SCALE

B SIZE DWG: 1" = 40'  
 D SIZE DWG: 1" = 20'

DATE:  
 APPROVED:  
 SHEET: 30 OF 42  
 P/N: PLAN



\*\*\*\*\*NOTE\*\*\*\*\*  
 UTILITY AND ROW REPRESENTED ON PLANS ARE LOCATIONS FROM AERIAL PHOTOGRAPHY NOT BASED ON BOUNDARY SURVEY AND FIELD EXPLOSURES

CONSTRUCTION NOTE:  
 BORED SECTIONS WILL EXTEND A MINIMUM OF 5' BEYOND THE EDGE OF CONCRETE PAVEMENT, OR 10' BEYOND THE EDGE OF ASPHALT PAVEMENT (INCLUDING ALL PUBLIC CROSSING STREETS). THIS IS TO INCLUDE ANY ADDITIONAL WIDTH NECESSARY TO CLEAR EXISTING SIDEWALK.

PLACEMENT NOTE:  
 ALL DUCT/FIBER TO BE PLACED AT A MINIMUM DEPTH OF 42" WITHIN TxDOT R/W AND A MINIMUM OF 60" BELOW THE TOP OF THE SURFACE OF ALL TxDOT ROADS, PUBLIC STREETS AND DRIVEWAYS.

CONTRACTORS NOTE:  
 ALL UTILITY LOCATIONS ARE APPROXIMATE CONTRACTOR IS RESPONSIBLE FOR EXACT LOCATIONS.

INSTALL ONE (1) 48 FIBER OPTIC CABLE (BURIED & AERIAL)  
 (2) 1 1/4" HDPE SDR 11 (1 BLACK W/ WHITE STRIPE) (BURIED ONLY)  
 BORE 560'


N TOWER RD  
 (APPROXIMATE WIDTH RIGHT-OF-WAY)  
 BORE 560'

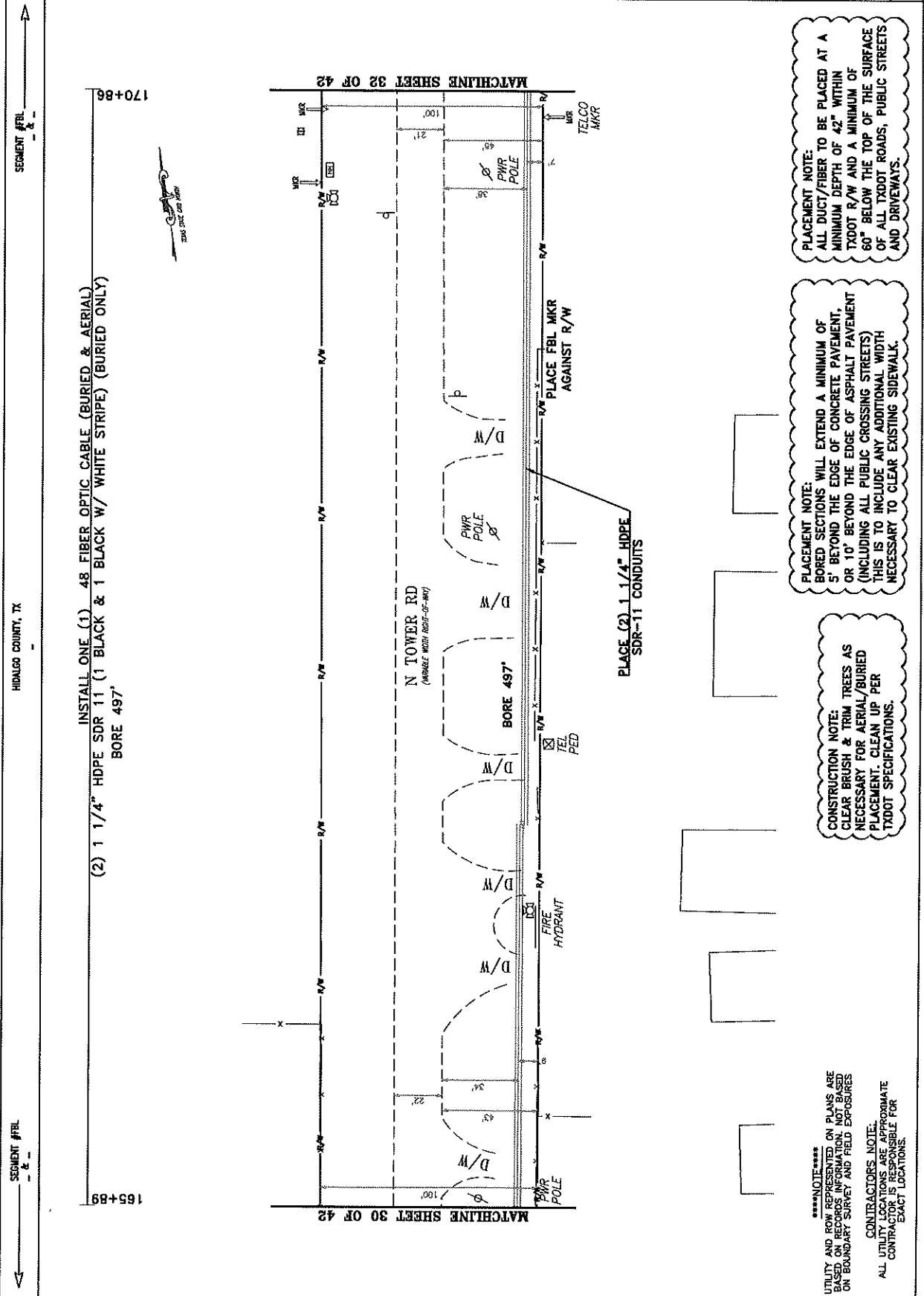
PLACE (2) 1 1/4" HDPE SDR-11 CONDUITS  
 PLACE FBL MKR AGAINST R/W  
 FIRE HYDRANT

D/W  
 FIRE HYDRANT  
 TELEPHONE POLE  
 FIRE HYDRANT

MATCHLINE SHEET 28 OF 42

MATCHLINE SHEET 31 OF 42

PROJECT: # RM21-904		SEGMENT #FC01289A		PERMIT 6/3/21		FiberLight		FIBERLIGHT LLC 4360 BELTWAY PL ARLINGTON, TX 76018		 FIMWT TEXAS EXCAVATION SAFETY SYSTEM													
SHEET UNIT TOTALS																							
REVISIONS <table border="1"> <thead> <tr> <th>DATE</th> <th>DESCRIPTION</th> <th>BY</th> </tr> </thead> <tbody> <tr> <td>3/27</td> <td>ISSUE</td> <td>LD</td> </tr> <tr> <td>4/28</td> <td>R/E</td> <td>LD</td> </tr> <tr> <td>6/23</td> <td>DESIGN</td> <td>LD</td> </tr> </tbody> </table>												DATE	DESCRIPTION	BY	3/27	ISSUE	LD	4/28	R/E	LD	6/23	DESIGN	LD
DATE	DESCRIPTION	BY																					
3/27	ISSUE	LD																					
4/28	R/E	LD																					
6/23	DESIGN	LD																					
SCALE B SIZE DWG: 1" = 40' D SIZE DWG: 1" = 20' DATE: APPROVED: SHEET: 31 OF 42 PLAN																							



UTILITY AND ROW REPRESENTED ON PLANS ARE RECORD INFORMATION NOT BASED ON BOUNDARY SURVEY AND FIELD EXPOSURES

CONTRACTORS NOTE:  
ALL UTILITY LOCATIONS ARE APPROXIMATE  
CONTRACTOR IS RESPONSIBLE FOR  
EXACT LOCATIONS.

CONSTRUCTION NOTE:  
CLEAR BRUSH & TRIM TREES AS  
NECESSARY FOR AERIAL/BURIED  
PLACEMENT. CLEAN UP PER  
TXDOT SPECIFICATIONS.

PLACEMENT NOTE:  
BORED SECTIONS WILL EXTEND A MINIMUM OF  
5' BEYOND THE EDGE OF CONCRETE PAVEMENT,  
OR 10' BEYOND THE EDGE OF ASPHALT PAVEMENT  
(INCLUDING ALL PUBLIC CROSSING STREETS)  
THIS IS TO INCLUDE ANY ADDITIONAL WIDTH  
NECESSARY TO CLEAR EXISTING SIDEWALK.

PLACEMENT NOTE:  
ALL DUCT/FIBER TO BE PLACED AT A  
MINIMUM DEPTH OF 42" WITHIN  
TXDOT R/W AND A MINIMUM OF  
60" BELOW THE TOP OF THE SURFACE  
OF ALL TXDOT ROADS, PUBLIC STREETS  
AND DRIVEWAYS.

SEGMENT #FRL  
&  
165+89

SEGMENT #FRL  
&  
170+86

HIDALGO COUNTY, TX

SEGMENT #FRL  
&  
170+86

SEGMENT #FBL & -

HIDALGO COUNTY, TX

SEGMENT #FBL & -

170+86

176+50

INSTALL ONE (1) 48 FIBER OPTIC CABLE (BURIED & AERIAL)  
(2) 1 1/4" HDPE SDR 11 (1 BLACK & 1 WHITE STRIPE) (BURIED ONLY)  
BORE 564'



PROJECT: # RM21-904  
SEGMENT #C01289A  
PERMIT  
6/3/21

FiberLight  
FIBERLIGHT LLC  
4360 BELTWAY PL  
ARLINGTON, TX 76018



FIMVIT  
TEXAS EXCAVATION  
SAFETY SYSTEM

SHEET UNIT TOTALS

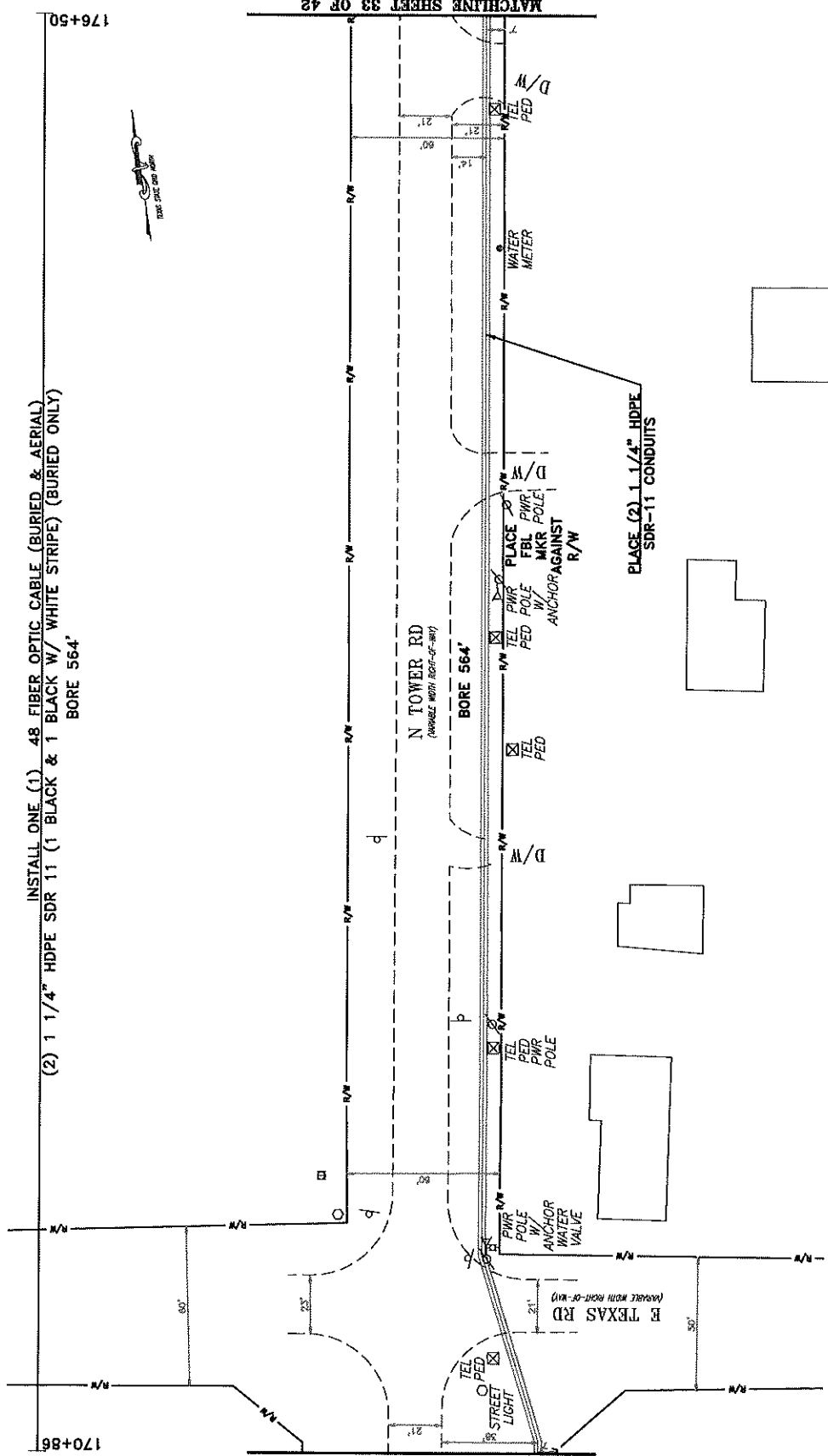
NO.	DESCRIPTION	DATE	BY
1	ISSUED FOR PERMITS	3/27/21	ES/DM/TP
2	ISSUED FOR PERMITS	4/13/21	R/M
3	ISSUED FOR PERMITS	6/16/21	JK/SH
4	ISSUED FOR PERMITS	6/16/21	JK/SH
5	ISSUED FOR PERMITS	6/16/21	JK/SH
6	ISSUED FOR PERMITS	6/16/21	JK/SH
7	ISSUED FOR PERMITS	6/16/21	JK/SH
8	ISSUED FOR PERMITS	6/16/21	JK/SH
9	ISSUED FOR PERMITS	6/16/21	JK/SH
10	ISSUED FOR PERMITS	6/16/21	JK/SH
11	ISSUED FOR PERMITS	6/16/21	JK/SH
12	ISSUED FOR PERMITS	6/16/21	JK/SH
13	ISSUED FOR PERMITS	6/16/21	JK/SH
14	ISSUED FOR PERMITS	6/16/21	JK/SH
15	ISSUED FOR PERMITS	6/16/21	JK/SH
16	ISSUED FOR PERMITS	6/16/21	JK/SH
17	ISSUED FOR PERMITS	6/16/21	JK/SH
18	ISSUED FOR PERMITS	6/16/21	JK/SH
19	ISSUED FOR PERMITS	6/16/21	JK/SH
20	ISSUED FOR PERMITS	6/16/21	JK/SH
21	ISSUED FOR PERMITS	6/16/21	JK/SH
22	ISSUED FOR PERMITS	6/16/21	JK/SH
23	ISSUED FOR PERMITS	6/16/21	JK/SH
24	ISSUED FOR PERMITS	6/16/21	JK/SH
25	ISSUED FOR PERMITS	6/16/21	JK/SH
26	ISSUED FOR PERMITS	6/16/21	JK/SH
27	ISSUED FOR PERMITS	6/16/21	JK/SH
28	ISSUED FOR PERMITS	6/16/21	JK/SH
29	ISSUED FOR PERMITS	6/16/21	JK/SH
30	ISSUED FOR PERMITS	6/16/21	JK/SH
31	ISSUED FOR PERMITS	6/16/21	JK/SH
32	ISSUED FOR PERMITS	6/16/21	JK/SH
33	ISSUED FOR PERMITS	6/16/21	JK/SH
34	ISSUED FOR PERMITS	6/16/21	JK/SH
35	ISSUED FOR PERMITS	6/16/21	JK/SH
36	ISSUED FOR PERMITS	6/16/21	JK/SH
37	ISSUED FOR PERMITS	6/16/21	JK/SH
38	ISSUED FOR PERMITS	6/16/21	JK/SH
39	ISSUED FOR PERMITS	6/16/21	JK/SH
40	ISSUED FOR PERMITS	6/16/21	JK/SH
41	ISSUED FOR PERMITS	6/16/21	JK/SH
42	ISSUED FOR PERMITS	6/16/21	JK/SH

SCALE  
B SIZE DWG: 1" = 40'  
D SIZE DWG: 1" = 20'

DATE:  
APPROVED:  
SHEET: 32 OF 42  
NO. PLAN

MATCHLINE SHEET 33 OF 42

MATCHLINE SHEET 31 OF 42



**PLACEMENT NOTE:**  
ALL DUCT/FIBER TO BE PLACED AT A MINIMUM DEPTH OF 42" WITHIN TXDOT R/W AND A MINIMUM OF 60" BELOW THE TOP OF THE SURFACE OF ALL TXDOT ROADS, PUBLIC STREETS AND DRIVEWAYS.

**PLACEMENT NOTE:**  
BORED SECTIONS WILL EXTEND A MINIMUM OF 5' BEYOND THE EDGE OF CONCRETE PAVEMENT, OR 10' BEYOND THE EDGE OF ASPHALT PAVEMENT (INCLUDING ALL PUBLIC CROSSING STREETS) THIS IS TO INCLUDE ANY ADDITIONAL WIDTH NECESSARY TO CLEAR EXISTING SIDEWALK.

**CONSTRUCTION NOTE:**  
CLEAR BRUSH & TRIM TREES AS NECESSARY FOR AERIAL/BURIED PLACEMENT. CLEAN UP PER TXDOT SPECIFICATIONS.

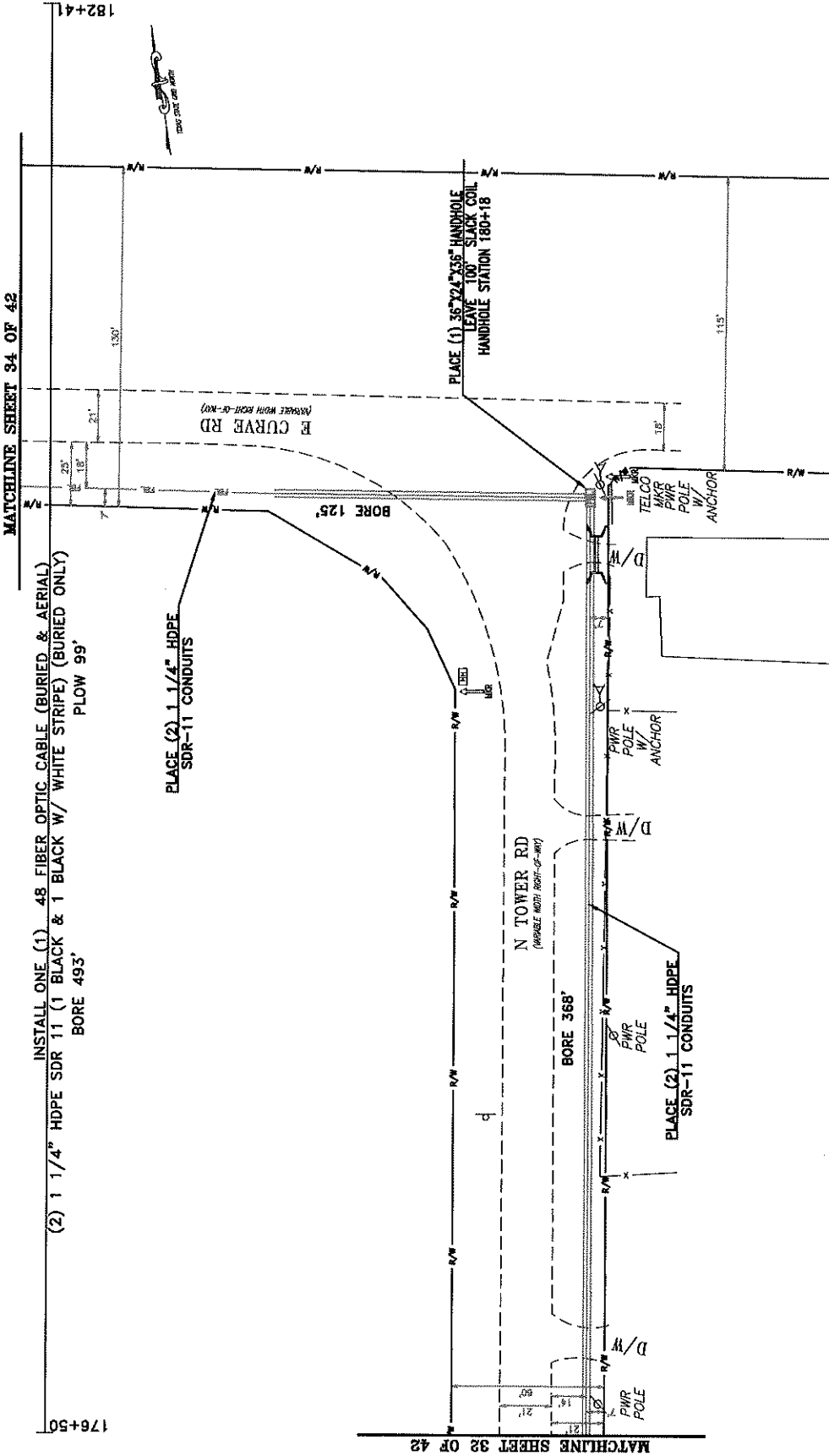
**\*\*\*\*\*NOTE\*\*\*\*\***  
UTILITY AND ROW REPRESENTED ON PLANS ARE RECORDS FOR INFORMATION NOT BASED ON BOUNDARY SURVEY AND FIELD EXPOSURES

**CONTRACTORS NOTE:**  
ALL UTILITY LOCATIONS ARE APPROXIMATE CONTRACTOR IS RESPONSIBLE FOR EXACT LOCATIONS.

SEGMENT #FRL

HIDALGO COUNTY, TX

SEGMENT #FRL



INSTALL ONE (1) 48 FIBER OPTIC CABLE (BURIED & AERIAL)  
 (2) 1 1/4" HDPE SDR 11 (1 BLACK & 1 WHITE STRIPE) (BURIED ONLY)  
 BORE 493' PLOW 99'

PLACE (2) 1 1/4" HDPE  
SDR-11 CONDUITS

BORE 125'

PLACE (1) 36" X 24" X 35" HANDHOLE  
LEAVE 100' SLACK COIL  
HANDHOLE STATION 180+18

BORE 368'

PLACE (2) 1 1/4" HDPE  
SDR-11 CONDUITS

N TOWER RD  
(WARRANTY WITH RIGHT-OF-WAY)

E CURVE RD  
(WARRANTY WITH RIGHT-OF-WAY)



FIBERLIGHT LLC  
4360 BELTWAY PL  
ARLINGTON, TX 76018



TEXAS EXCAVATION  
SAFETY SYSTEM

SHEET UNIT TOTALS

PROJECT: # RM21-904  
SEGMENT #FC01288A  
PERMIT  
6/3/21

REVISIONS	
DATE	DESCRIPTION
4/10/21	ISSUE
6/08/21	DESIGN

SCALE  
 B SIZE DWG: 1" = 40'  
 D SIZE DWG: 1" = 20'

DATE:  
 APPROVED:  
 SHEET: 33 OF 42

MATCHLINE SHEET 34 OF 42

MATCHLINE SHEET 32 OF 42

**PLACEMENT NOTE:**  
 ALL DUCT/FIBER TO BE PLACED AT A  
 MINIMUM DEPTH OF 42" WITHIN  
 TxDOT R/W AND A MINIMUM OF  
 60" BELOW THE TOP OF THE SURFACE  
 OF ALL TxDOT ROADS, PUBLIC STREETS  
 AND DRIVEWAYS.

**PLACEMENT NOTE:**  
 BORED SECTIONS WILL EXTEND A MINIMUM OF  
 5' BEYOND THE EDGE OF CONCRETE PAVEMENT,  
 OR 10' BEYOND THE EDGE OF ASPHALT PAVEMENT  
 (INCLUDING ALL PUBLIC CROSSING STREETS)  
 THIS IS TO INCLUDE ANY ADDITIONAL WIDTH  
 NECESSARY TO CLEAR EXISTING SIDEWALK.

**CONSTRUCTION NOTE:**  
 CLEAR BRUSH & TRIM TREES AS  
 NECESSARY FOR AERIAL/BURIED  
 PLACEMENT. CLEAN UP PER  
 TxDOT SPECIFICATIONS.

\*\*\*\*\*NOTE\*\*\*\*\*  
 UTILITY AND ROW REPRESENTED ON PLANS ARE  
 BASED ON RECORDS INFORMATION. NOT BASED  
 ON BOUNDARY SURVEY AND FIELD EXPOSURES

CONTRACTORS NOTE:  
 ALL UTILITY LOCATIONS ARE APPROXIMATE  
 CONTRACTOR IS RESPONSIBLE FOR  
 EXACT LOCATIONS.

SEGMENT #FBL  
- & -

HIDALGO COUNTY, TX

SEGMENT #FBL  
- & -

INSTALL ONE (1) 48 FIBER OPTIC CABLE (BURIED & AERIAL)  
(2) 1 1/4" HDPE SDR 11 (1 BLACK & 1 WHITE STRIPE) (BURIED ONLY)  
FLOW 529'

BORE 176'  
182+41

BORE 176'  
189+46

PLACE (2) 1.1/4" HDPE  
SDR-11 CONDUITS

PLACE (1) 36"x24"x36" HANDHOLE  
LEAVE 100' SLACK COIL  
HANDHOLE STATION 187+70

PLACE (2) 1.1/4" HDPE  
SDR-11 CONDUITS

PLACE (2) 1.1/4" HDPE  
SDR-11 CONDUITS

CONSTRUCTION NOTE:  
CLEAR BRUSH & TRIM TREES AS  
NECESSARY FOR AERIAL/BURIED  
PLACEMENT. CLEAN UP PER  
TXDOT SPECIFICATIONS.

PLACEMENT NOTE:  
ALL DUCT/FIBER TO BE PLACED AT A  
MINIMUM DEPTH OF 42" WITHIN  
TXDOT R/W AND A MINIMUM OF  
60" BELOW THE TOP OF THE SURFACE  
OF ALL TXDOT ROADS, PUBLIC STREETS  
AND DRIVEWAYS.

PLACEMENT NOTE:  
BORED SECTIONS WILL EXTEND A MINIMUM OF  
5' BEYOND THE EDGE OF CONCRETE PAVEMENT,  
OR 10' BEYOND THE EDGE OF ASPHALT PAVEMENT  
(INCLUDING ALL PUBLIC CROSSING STREETS)  
THIS IS TO INCLUDE ANY ADDITIONAL WIDTH  
NECESSARY TO CLEAR EXISTING SIDEWALK.

\*\*\*\*\*NOTE\*\*\*\*\*  
UTILITY AND ROW REPRESENTED ON PLANS ARE  
BASED ON RECORDS INFORMATION, NOT BASED  
ON BOUNDARY SURVEY AND FIELD EXPOSURES  
CONTRACTORS NOTE:  
ALL UTILITY LOCATIONS ARE APPROXIMATE  
CONTRACTOR IS RESPONSIBLE FOR  
EXACT LOCATIONS.



PROJECT: # RM21-904  
SEGMENT #C01289A  
PERMIT  
6/3/21

FiberLight  
FIBERLIGHT LLC  
4360 BELTWAY PL  
ARLINGTON, TX 76018



SHEET UNIT TOTALS

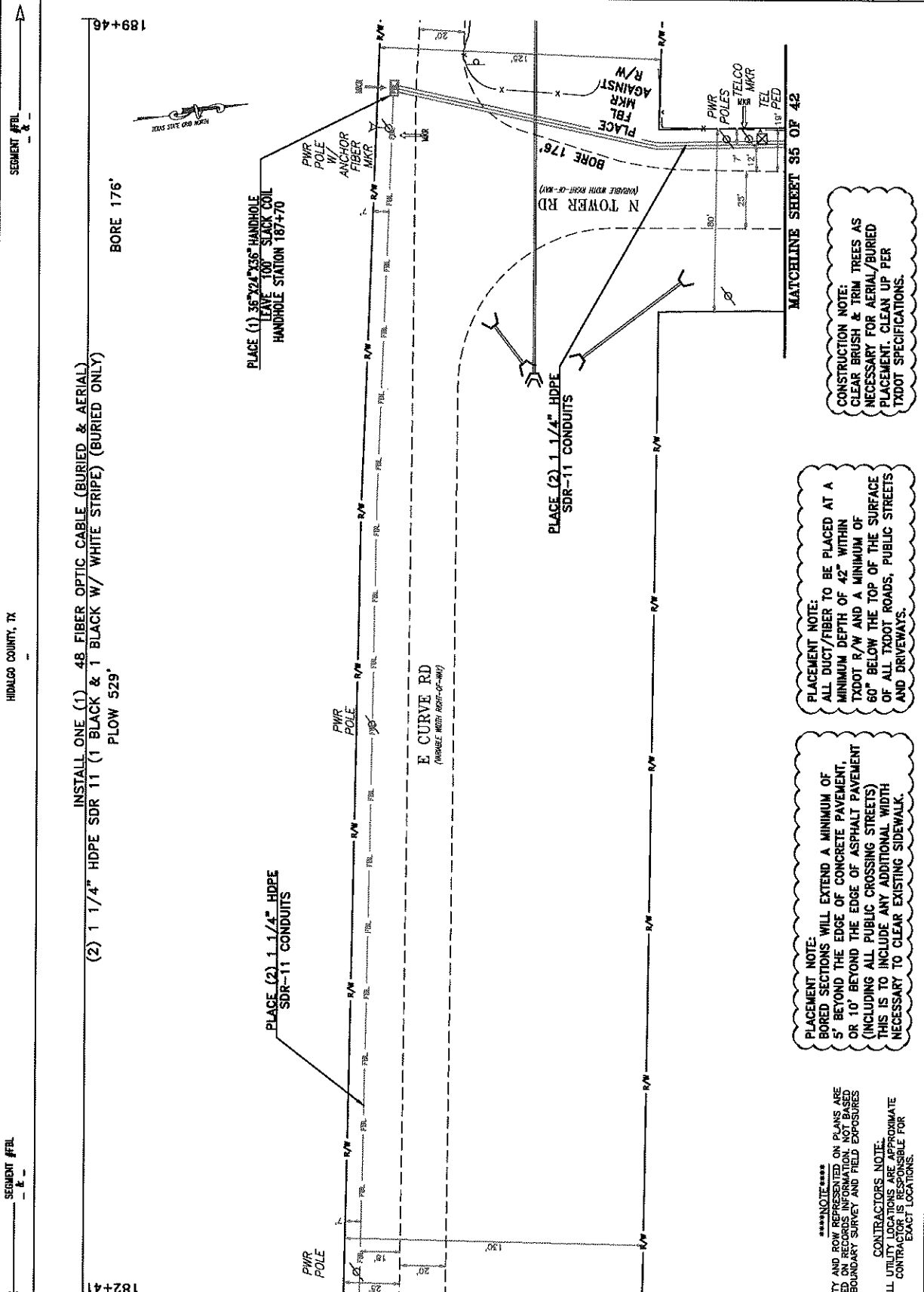
Table with columns for DATE, DESCRIPTION, and other revision details.

REVISIONS table with columns: DATE, DESCRIPTION, BY, DATE, DESCRIPTION, BY.

SCALE  
B SIZE DWG: 1" = 40'  
D SIZE DWG: 1" = 20'  
DATE:  
APPROVED:  
SHEET: 34 OF 42  
DWG: PLAN

MATCHLINE SHEET 33 OF 42

MATCHLINE SHEET 35 OF 42



SEGMENT #FBL

HIDALGO COUNTY, TX.

SEGMENT #FBL

PROJECT: # RM21-904  
 SEGMENT #C01288A  
**PERMIT**  
 6/3/21

FiberLight  
 FIBERLIGHT LLC  
 4360 BELTWAY PL.  
 ARLINGTON, TX 76018



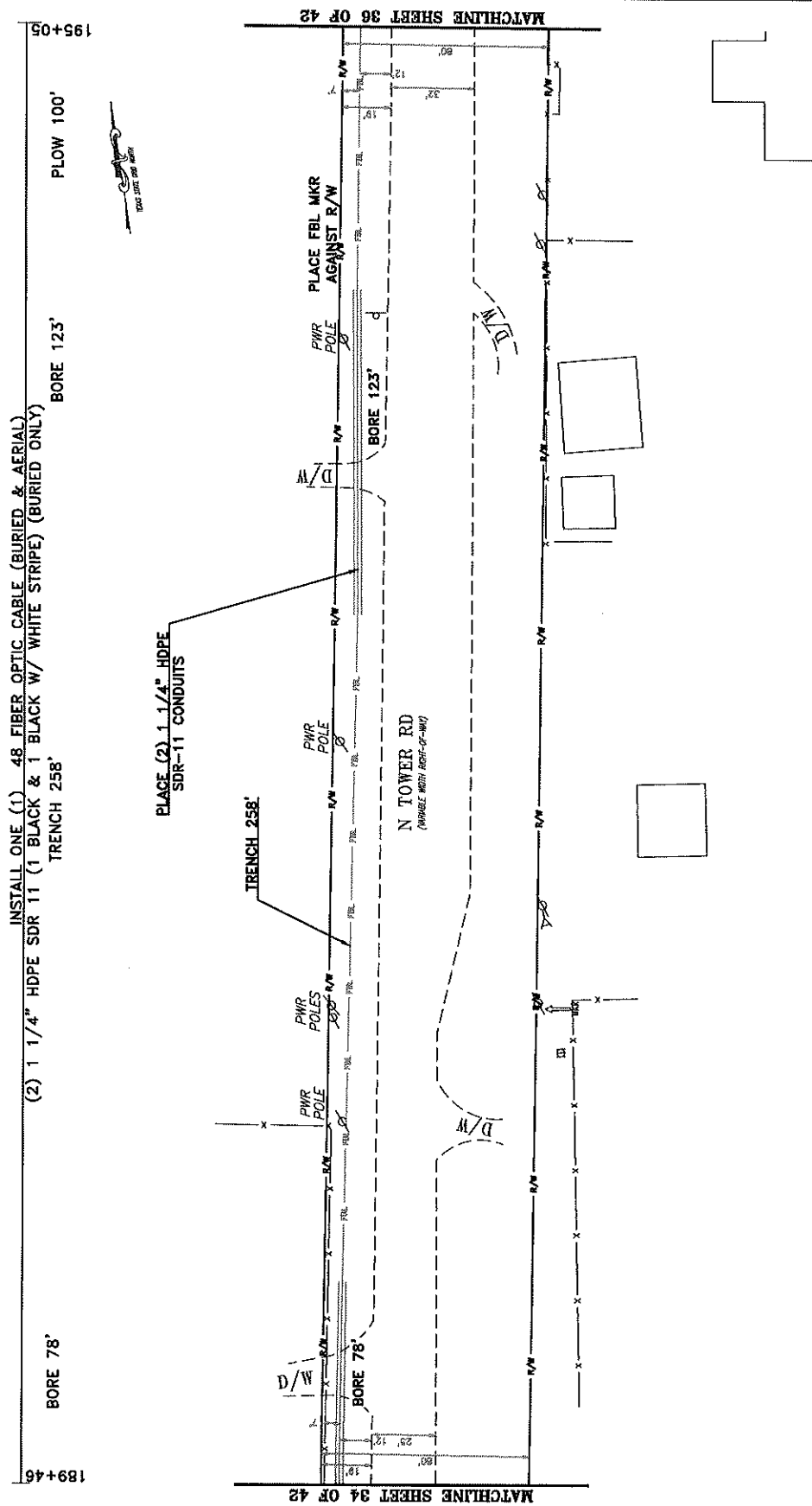
TEXAS EXCAVATION  
 SAFETY SYSTEM

SHEET UNIT TOTALS

NO.	DATE	REVISIONS
1	3/2/21	ISSUED
2	4/12/21	R/W
3	6/3/21	ISSUED
4		
5		
6		
7		
8		
9		
10		

SCALE  
 B SIZE DWG: 1" = 40'  
 D SIZE DWG: 1" = 20'

DATE:  
 APPROVED:  
 SHEET: 35 OF 42  
 PLAN



INSTALL ONE (1) 48 FIBER OPTIC CABLE (BURIED & AERIAL)  
 (2) 1 1/4" HDPE SDR 11 (1 BLACK & 1 BLACK W/ WHITE STRIPE) (BURIED ONLY)  
 TRENCH 258'  
 BORE 78'  
 BORE 123'  
 PLOW 100'

PLACE (2) 1 1/4" HDPE  
 SDR-11 CONDUITS

PLACE FBL MKR  
 AGAINST R/W

PWR POLES

PWR POLE

N TOWER RD  
 (WIDEN WITH BOYS-OF-GOD)

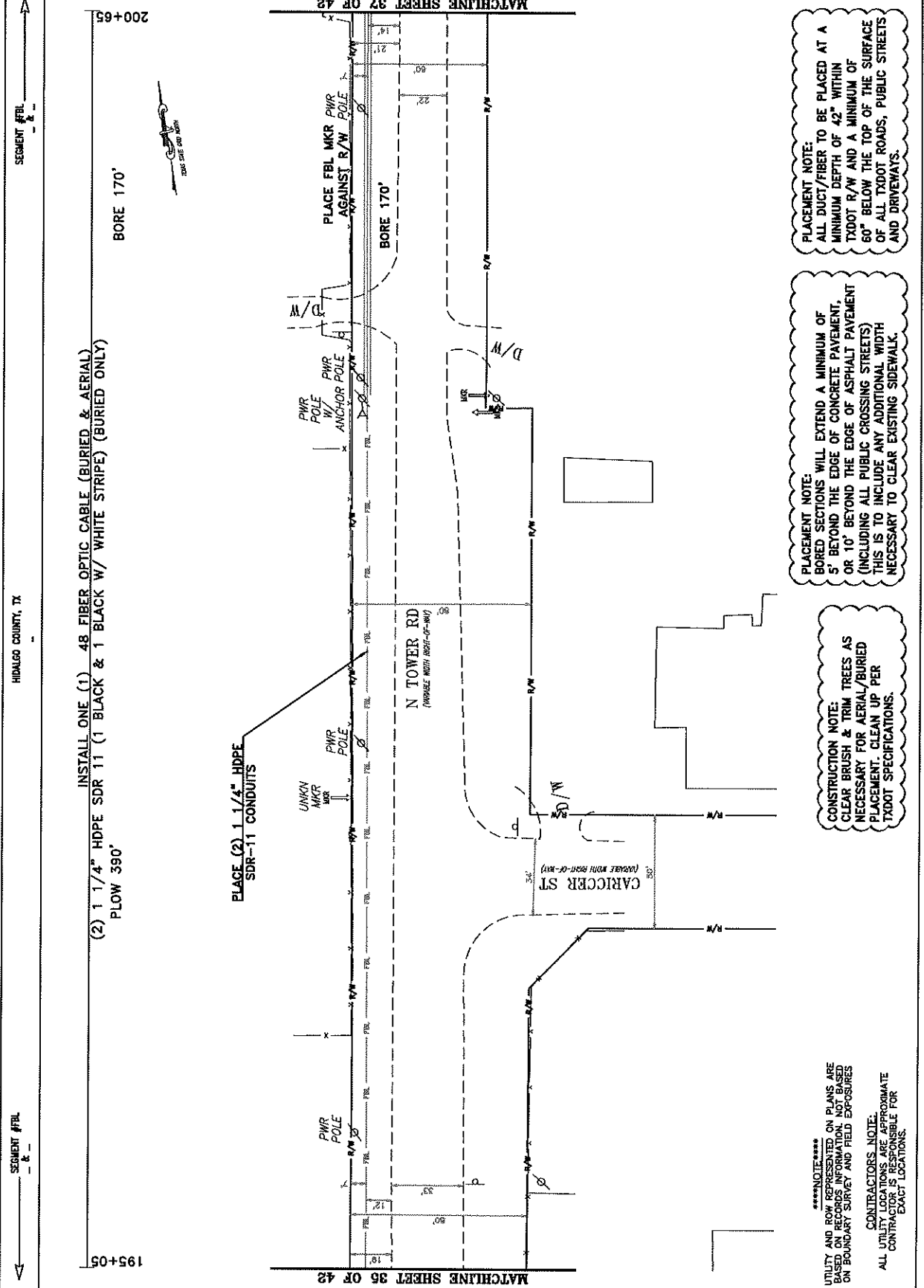
\*\*\*\*\*NOTE\*\*\*\*\*  
 UTILITY AND ROW REPRESENTED ON PLANS ARE  
 BASED ON RECORDS INFORMATION. NOT BASED  
 ON BOUNDARY SURVEY AND FIELD EXPOSURES  
 CONTRACTORS NOTE:  
 ALL UTILITY LOCATIONS ARE APPROXIMATE  
 CONTRACTOR'S RESPONSIBILITY FOR  
 EXACT LOCATIONS.

CONSTRUCTION NOTE:  
 BORED SECTIONS WILL EXTEND A MINIMUM OF  
 5' BEYOND THE EDGE OF CONCRETE PAVEMENT,  
 OR 10' BEYOND THE EDGE OF ASPHALT PAVEMENT  
 (INCLUDING ALL PUBLIC CROSSING STREETS)  
 THIS IS TO INCLUDE ANY ADDITIONAL WIDTH  
 NECESSARY TO CLEAR EXISTING SIDEWALK.

PLACEMENT NOTE:  
 ALL DUCT/FIBER TO BE PLACED AT A  
 MINIMUM DEPTH OF 42" WITHIN  
 TxDOT R/W AND A MINIMUM OF  
 60" BELOW THE TOP OF THE SURFACE  
 OF ALL TxDOT ROADS, PUBLIC STREETS  
 AND DRIVEWAYS.

MATCHLINE SHEET 34 OF 42

MATCHLINE SHEET 36 OF 42



**CONSTRUCTION NOTE:**  
 CLEAR BRUSH & TRIM TREES AS NECESSARY FOR AERIAL/BURIED PLACEMENT. CLEAN UP PER TXDOT SPECIFICATIONS.

**CONSTRUCTION NOTE:**  
 BORED SECTIONS WILL EXTEND A MINIMUM OF 5' BEYOND THE EDGE OF CONCRETE PAVEMENT, OR 10' BEYOND THE EDGE OF ASPHALT PAVEMENT (INCLUDING ALL PUBLIC CROSSING STREETS). THIS IS TO INCLUDE ANY ADDITIONAL WIDTH NECESSARY TO CLEAR EXISTING SIDEWALK.

**CONSTRUCTION NOTE:**  
 ALL DUCT/FIBER TO BE PLACED AT A MINIMUM DEPTH OF 42" WITHIN TXDOT R/W AND A MINIMUM OF 60" BELOW THE TOP OF THE SURFACE OF ALL TXDOT ROADS, PUBLIC STREETS AND DRIVEWAYS.

\*\*\*\*\*NOTE\*\*\*\*\*  
 UTILITY AND ROW REPRESENTED ON PLANS ARE RECORDS INFORMATIONAL NOT BASED ON BOUNDARY SURVEY AND FIELD EXPOSURES

CONTRACTOR'S NOTE:  
 ALL UTILITY LOCATIONS ARE APPROXIMATE  
 CONTRACTOR IS RESPONSIBLE FOR  
 EXACT LOCATIONS.

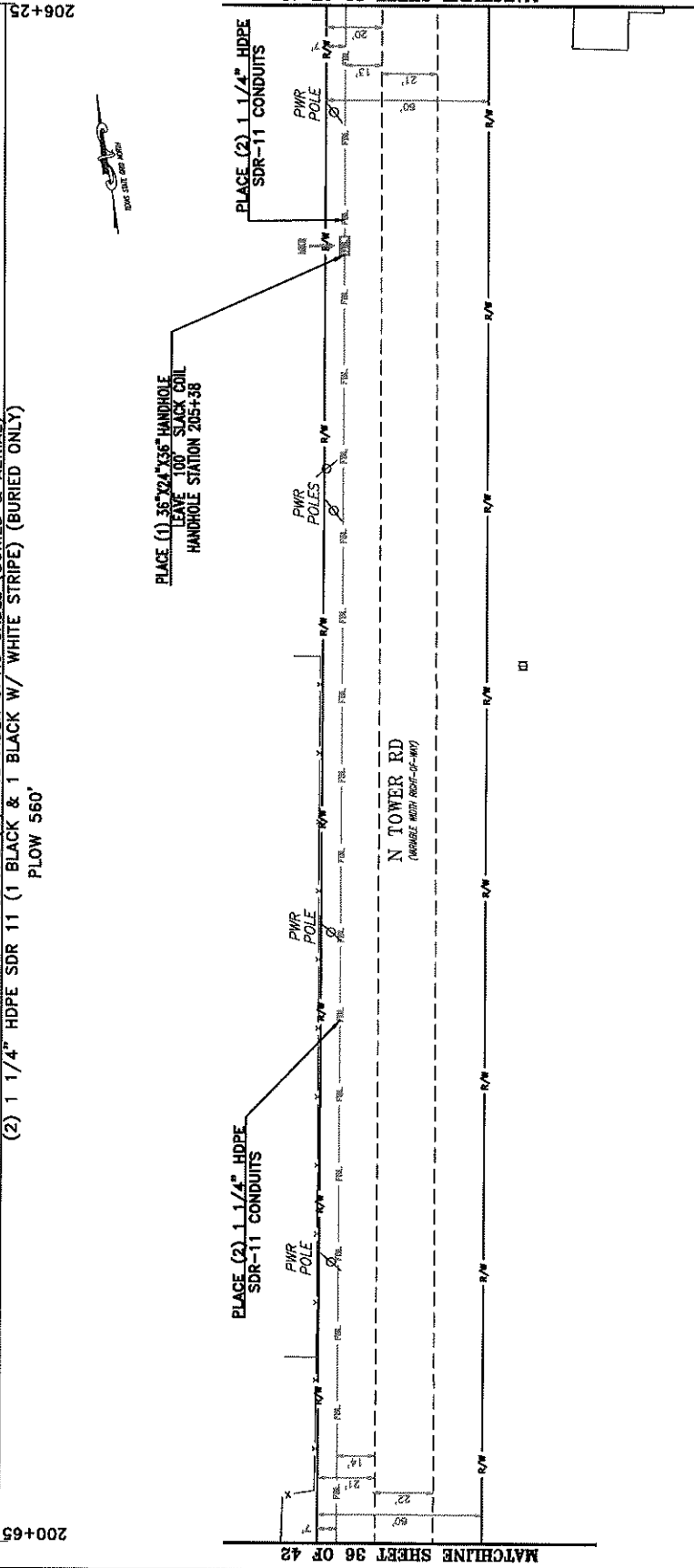
SEGMENT #FRL

HUDALGO COUNTY, TX

SEGMENT #FRL



INSTALL ONE (1) 48 FIBER OPTIC CABLE (BURIED & AERIAL)  
(2) 1 1/4" HDPE SDR 11 (1 BLACK & 1 BLACK W/ WHITE STRIPE) (BURIED ONLY)  
FLOW 560'



FIBERLIGHT LLC  
4560 BELTWAY PL  
ARLINGTON, TX 76018



SHEET UNIT TOTALS

DATE	BY	REVISIONS
3/2/21	BUSMUP	LD
4/12/21	R/W	ME
8/24/21	RESK	ME
-	-	-
-	-	-
-	-	-
-	-	-
-	-	-
-	-	-

**SCALE**  
B SIZE DWG: 1" = 40'  
D SIZE DWG: 1" = 20'

**DATE**  
APPROVED:  
SHEET: 37 OF 42  
PLAN

**CONSTRUCTION NOTE:**  
CLEAN BRUSH & TRIM TREES AS NECESSARY FOR AERIAL/BURIED PLACEMENT. CLEAN UP PER TXDOT SPECIFICATIONS.

**CONSTRUCTION NOTE:**  
BORED SECTIONS WILL EXTEND A MINIMUM OF 5' BEYOND THE EDGE OF CONCRETE PAVEMENT, OR 10' BEYOND THE EDGE OF ASPHALT PAVEMENT (INCLUDING ALL PUBLIC CROSSING STREETS) THIS IS TO INCLUDE ANY ADDITIONAL WIDTH NECESSARY TO CLEAR EXISTING SIDEWALK.

**CONSTRUCTION NOTE:**  
ALL DUCT/FIBER TO BE PLACED AT A MINIMUM DEPTH OF 42" WITHIN TXDOT R/W AND A MINIMUM OF 60" BELOW THE TOP OF THE SURFACE OF ALL TXDOT ROADS, PUBLIC STREETS AND DRIVEWAYS.

\*\*\*\*\*NOTE\*\*\*\*\*  
UTILITY AND ROW REPRESENTED ON PLANS ARE BASED ON RECORDS INFORMATION, NOT BASED ON BOUNDARY SURVEY AND FIELD EXPOSURES.  
CONTRACTORS NOTE:  
ALL UTILITY LOCATIONS ARE APPROXIMATE. CONTRACTOR IS RESPONSIBLE FOR EXACT LOCATIONS.

SEGMENT #FBL

HIDALGO COUNTY, TX

SEGMENT #FBL

206+25

FLOW 112'

BORE 118'

INSTALL ONE (1) 48 FIBER OPTIC CABLE (BURIED & AERIAL)  
(2) 1 1/4" HDPE SDR 11 (1 BLACK & 1 WHITE STRIPE) (BURIED ONLY)

FLOW 330'

PLACE (2) 1 1/4" HDPE SDR-11 CONDUITS

PLACE FBL MKR AGAINST R/W

N TOWER RD  
(WALK WITH RIGHT-OF-WAY)

E CURRY RD  
(WALK WITH RIGHT-OF-WAY)



PROJECT: # RM21-904  
SEGMENT #C001289A  
**PERMIT**  
6/3/21

FiberLight

FIBERLIGHT LLC  
4560 BELTWAY PL  
ARLINGTON, TX 76018



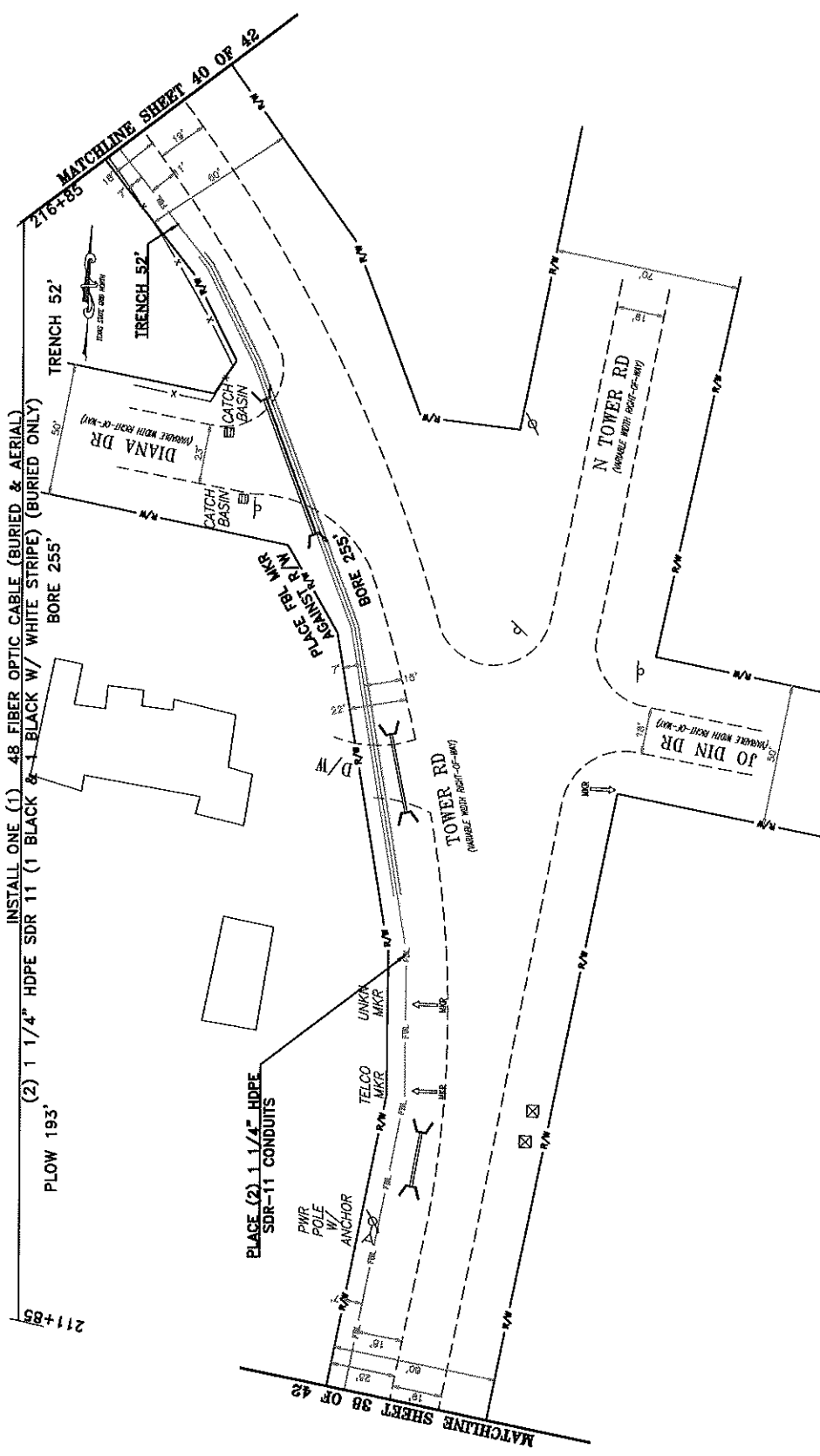
SHEET UNIT TOTALS

REVISIONS	
DATE	DESCRIPTION
5/15/21	REVISED
4/15/21	REVISED
3/15/21	REVISED
2/15/21	REVISED
1/15/21	REVISED
12/15/20	REVISED
11/15/20	REVISED
10/15/20	REVISED
9/15/20	REVISED
8/15/20	REVISED
7/15/20	REVISED
6/15/20	REVISED
5/15/20	REVISED
4/15/20	REVISED
3/15/20	REVISED
2/15/20	REVISED
1/15/20	REVISED
12/15/19	REVISED
11/15/19	REVISED
10/15/19	REVISED
9/15/19	REVISED
8/15/19	REVISED
7/15/19	REVISED
6/15/19	REVISED
5/15/19	REVISED
4/15/19	REVISED
3/15/19	REVISED
2/15/19	REVISED
1/15/19	REVISED
12/15/18	REVISED
11/15/18	REVISED
10/15/18	REVISED
9/15/18	REVISED
8/15/18	REVISED
7/15/18	REVISED
6/15/18	REVISED
5/15/18	REVISED
4/15/18	REVISED
3/15/18	REVISED
2/15/18	REVISED
1/15/18	REVISED
12/15/17	REVISED
11/15/17	REVISED
10/15/17	REVISED
9/15/17	REVISED
8/15/17	REVISED
7/15/17	REVISED
6/15/17	REVISED
5/15/17	REVISED
4/15/17	REVISED
3/15/17	REVISED
2/15/17	REVISED
1/15/17	REVISED
12/15/16	REVISED
11/15/16	REVISED
10/15/16	REVISED
9/15/16	REVISED
8/15/16	REVISED
7/15/16	REVISED
6/15/16	REVISED
5/15/16	REVISED
4/15/16	REVISED
3/15/16	REVISED
2/15/16	REVISED
1/15/16	REVISED
12/15/15	REVISED
11/15/15	REVISED
10/15/15	REVISED
9/15/15	REVISED
8/15/15	REVISED
7/15/15	REVISED
6/15/15	REVISED
5/15/15	REVISED
4/15/15	REVISED
3/15/15	REVISED
2/15/15	REVISED
1/15/15	REVISED
12/15/14	REVISED
11/15/14	REVISED
10/15/14	REVISED
9/15/14	REVISED
8/15/14	REVISED
7/15/14	REVISED
6/15/14	REVISED
5/15/14	REVISED
4/15/14	REVISED
3/15/14	REVISED
2/15/14	REVISED
1/15/14	REVISED
12/15/13	REVISED
11/15/13	REVISED
10/15/13	REVISED
9/15/13	REVISED
8/15/13	REVISED
7/15/13	REVISED
6/15/13	REVISED
5/15/13	REVISED
4/15/13	REVISED
3/15/13	REVISED
2/15/13	REVISED
1/15/13	REVISED
12/15/12	REVISED
11/15/12	REVISED
10/15/12	REVISED
9/15/12	REVISED
8/15/12	REVISED
7/15/12	REVISED
6/15/12	REVISED
5/15/12	REVISED
4/15/12	REVISED
3/15/12	REVISED
2/15/12	REVISED
1/15/12	REVISED
12/15/11	REVISED
11/15/11	REVISED
10/15/11	REVISED
9/15/11	REVISED
8/15/11	REVISED
7/15/11	REVISED
6/15/11	REVISED
5/15/11	REVISED
4/15/11	REVISED
3/15/11	REVISED
2/15/11	REVISED
1/15/11	REVISED
12/15/10	REVISED
11/15/10	REVISED
10/15/10	REVISED
9/15/10	REVISED
8/15/10	REVISED
7/15/10	REVISED
6/15/10	REVISED
5/15/10	REVISED
4/15/10	REVISED
3/15/10	REVISED
2/15/10	REVISED
1/15/10	REVISED
12/15/09	REVISED
11/15/09	REVISED
10/15/09	REVISED
9/15/09	REVISED
8/15/09	REVISED
7/15/09	REVISED
6/15/09	REVISED
5/15/09	REVISED
4/15/09	REVISED
3/15/09	REVISED
2/15/09	REVISED
1/15/09	REVISED
12/15/08	REVISED
11/15/08	REVISED
10/15/08	REVISED
9/15/08	REVISED
8/15/08	REVISED
7/15/08	REVISED
6/15/08	REVISED
5/15/08	REVISED
4/15/08	REVISED
3/15/08	REVISED
2/15/08	REVISED
1/15/08	REVISED
12/15/07	REVISED
11/15/07	REVISED
10/15/07	REVISED
9/15/07	REVISED
8/15/07	REVISED
7/15/07	REVISED
6/15/07	REVISED
5/15/07	REVISED
4/15/07	REVISED
3/15/07	REVISED
2/15/07	REVISED
1/15/07	REVISED
12/15/06	REVISED
11/15/06	REVISED
10/15/06	REVISED
9/15/06	REVISED
8/15/06	REVISED
7/15/06	REVISED
6/15/06	REVISED
5/15/06	REVISED
4/15/06	REVISED
3/15/06	REVISED
2/15/06	REVISED
1/15/06	REVISED
12/15/05	REVISED
11/15/05	REVISED
10/15/05	REVISED
9/15/05	REVISED
8/15/05	REVISED
7/15/05	REVISED
6/15/05	REVISED
5/15/05	REVISED
4/15/05	REVISED
3/15/05	REVISED
2/15/05	REVISED
1/15/05	REVISED
12/15/04	REVISED
11/15/04	REVISED
10/15/04	REVISED
9/15/04	REVISED
8/15/04	REVISED
7/15/04	REVISED
6/15/04	REVISED
5/15/04	REVISED
4/15/04	REVISED
3/15/04	REVISED
2/15/04	REVISED
1/15/04	REVISED
12/15/03	REVISED
11/15/03	REVISED
10/15/03	REVISED
9/15/03	REVISED
8/15/03	REVISED
7/15/03	REVISED
6/15/03	REVISED
5/15/03	REVISED
4/15/03	REVISED
3/15/03	REVISED
2/15/03	REVISED
1/15/03	REVISED
12/15/02	REVISED
11/15/02	REVISED
10/15/02	REVISED
9/15/02	REVISED
8/15/02	REVISED
7/15/02	REVISED
6/15/02	REVISED
5/15/02	REVISED
4/15/02	REVISED
3/15/02	REVISED
2/15/02	REVISED
1/15/02	REVISED
12/15/01	REVISED
11/15/01	REVISED
10/15/01	REVISED
9/15/01	REVISED
8/15/01	REVISED
7/15/01	REVISED
6/15/01	REVISED
5/15/01	REVISED
4/15/01	REVISED
3/15/01	REVISED
2/15/01	REVISED
1/15/01	REVISED
12/15/00	REVISED
11/15/00	REVISED
10/15/00	REVISED
9/15/00	REVISED
8/15/00	REVISED
7/15/00	REVISED
6/15/00	REVISED
5/15/00	REVISED
4/15/00	REVISED
3/15/00	REVISED
2/15/00	REVISED
1/15/00	REVISED
12/15/99	REVISED
11/15/99	REVISED
10/15/99	REVISED
9/15/99	REVISED
8/15/99	REVISED
7/15/99	REVISED
6/15/99	REVISED
5/15/99	REVISED
4/15/99	REVISED
3/15/99	REVISED
2/15/99	REVISED
1/15/99	REVISED
12/15/98	REVISED
11/15/98	REVISED
10/15/98	REVISED
9/15/98	REVISED
8/15/98	REVISED
7/15/98	REVISED
6/15/98	REVISED
5/15/98	REVISED
4/15/98	REVISED
3/15/98	REVISED
2/15/98	REVISED
1/15/98	REVISED
12/15/97	REVISED
11/15/97	REVISED
10/15/97	REVISED
9/15/97	REVISED
8/15/97	REVISED
7/15/97	REVISED
6/15/97	REVISED
5/15/97	REVISED
4/15/97	REVISED
3/15/97	REVISED
2/15/97	REVISED
1/15/97	REVISED
12/15/96	REVISED
11/15/96	REVISED
10/15/96	REVISED
9/15/96	REVISED
8/15/96	REVISED
7/15/96	REVISED
6/15/96	REVISED
5/15/96	REVISED
4/15/96	REVISED
3/15/96	REVISED
2/15/96	REVISED
1/15/96	REVISED
12/15/95	REVISED
11/15/95	REVISED
10/15/95	REVISED
9/15/95	REVISED
8/15/95	REVISED
7/15/95	REVISED
6/15/95	REVISED
5/15/95	REVISED
4/15/95	REVISED
3/15/95	REVISED
2/15/95	REVISED
1/15/95	REVISED
12/15/94	REVISED
11/15/94	REVISED
10/15/94	REVISED
9/15/94	REVISED
8/15/94	REVISED
7/15/94	REVISED
6/15/94	REVISED
5/15/94	REVISED
4/15/94	REVISED
3/15/94	REVISED
2/15/94	REVISED
1/15/94	REVISED
12/15/93	REVISED
11/15/93	REVISED
10/15/93	REVISED
9/15/93	REVISED
8/15/93	REVISED
7/15/93	REVISED
6/15/93	REVISED
5/15/93	REVISED
4/15/93	REVISED
3/15/93	REVISED
2/15/93	REVISED
1/15/93	REVISED
12/15/92	REVISED
11/15/92	REVISED
10/15/92	REVISED
9/15/92	REVISED
8/15/92	REVISED
7/15/92	REVISED
6/15/92	REVISED
5/15/92	REVISED
4/15/92	REVISED
3/15/92	REVISED
2/15/92	REVISED
1/15/92	REVISED
12/15/91	REVISED
11/15/91	REVISED
10/15/91	REVISED
9/15/91	REVISED
8/15/91	REVISED
7/15/91	REVISED
6/15/91	REVISED
5/15/91	REVISED
4/15/91	REVISED
3/15/91	REVISED
2/15/91	REVISED
1/15/91	REVISED
12/15/90	REVISED
11/15/90	REVISED
10/15/90	REVISED
9/15/90	REVISED
8/15/90	REVISED
7/15/90	REVISED
6/15/90	REVISED
5/15/90	REVISED
4/15/90	REVISED
3/15/90	REVISED
2/15/90	REVISED
1/15/90	REVISED
12/15/89	REVISED
11/15/89	REVISED
10/15/89	REVISED
9/15/89	REVISED
8/15/89	REVISED
7/15/89	REVISED
6/15/89	REVISED
5/15/89	REVISED
4/15/89	REVISED
3/15/89	REVISED
2/15/89	REVISED
1/15/89	REVISED
12/15/88	REVISED
11/15/88	REVISED
10/15/88	REVISED
9/15/88	REVISED
8/15/88	REVISED
7/15/88	REVISED
6/15/88	REVISED
5/15/88	REVISED
4/15/88	REVISED
3/15/88	REVISED
2/15/88	REVISED
1/15/88	REVISED
12/15/87	REVISED
11/15/87	REVISED
10/1	

SEGMENT #FBL

HIDALGO COUNTY, TX

SEGMENT #FBL



PROJECT: # RM21-904

SEGMENT #C001289A

PERMIT  
6/3/21

FiberLight  
FIBERLIGHT LLC  
4360 BELTWAY PL  
ARLINGTON, TX 76018



SHEET UNIT TOTALS

DATE	DESCRIPTION	BY
3/2/21	ISSUED	LD
4/19/21	R/W	MM
5/11/21	ISSUED	MM

SCALE

B SIZE DWG: 1" = 40'

D SIZE DWG: 1" = 20'

DATE:

APPROVED:

SHEET: 39 OF 42

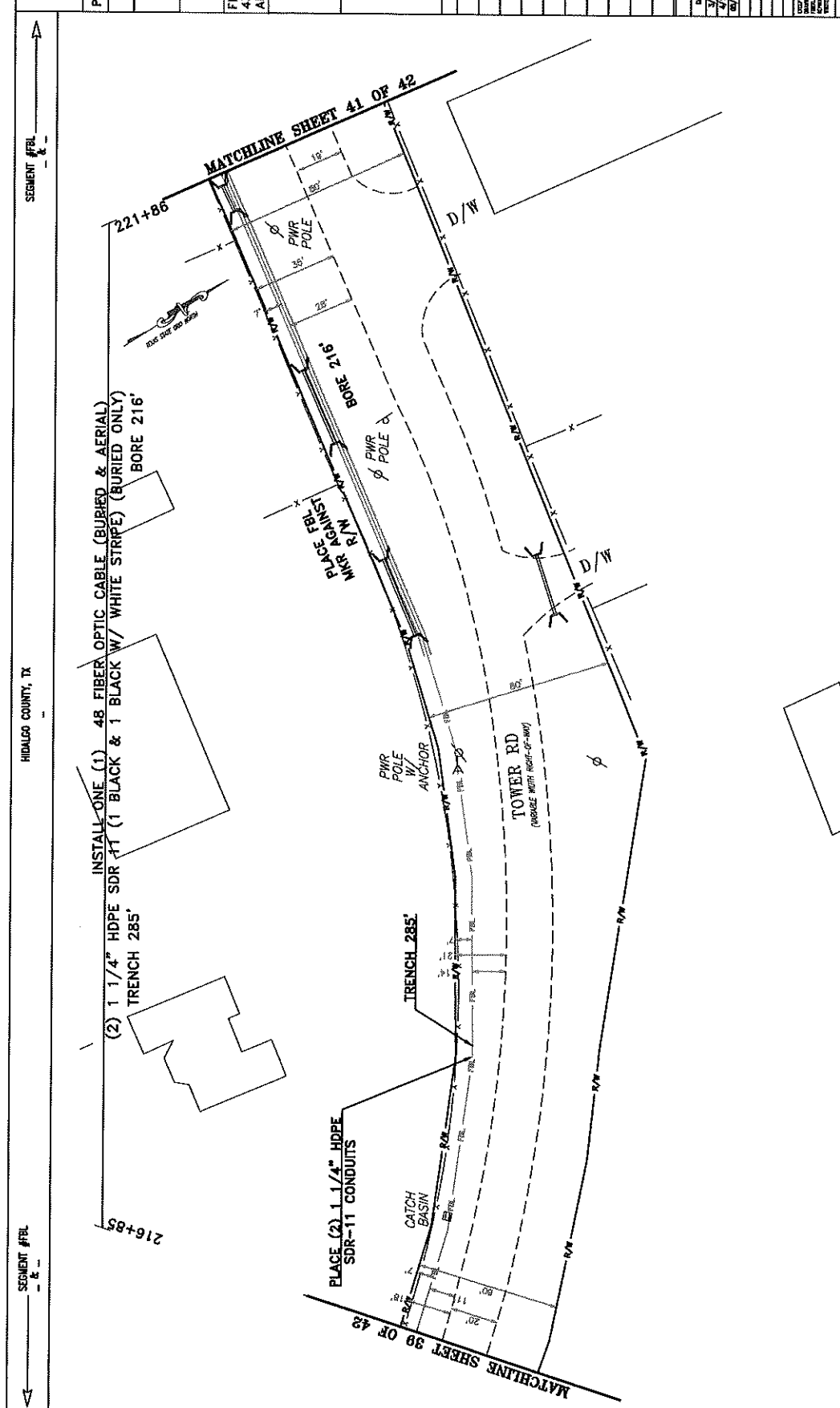
PLAN

**PLACEMENT NOTE:**  
ALL DUCT/FIBER TO BE PLACED AT A MINIMUM DEPTH OF 42" WITHIN TXDOT R/W AND A MINIMUM OF 60" BELOW THE TOP OF THE SURFACE OF ALL TXDOT ROADS, PUBLIC STREETS AND DRIVEWAYS.

**PLACEMENT NOTE:**  
BORED SECTIONS WILL EXTEND A MINIMUM OF 5' BEYOND THE EDGE OF CONCRETE PAVEMENT, OR 10' BEYOND THE EDGE OF ASPHALT PAVEMENT (INCLUDING ALL PUBLIC CROSSING STREETS) THIS IS TO INCLUDE ANY ADDITIONAL WIDTH NECESSARY TO CLEAR EXISTING SIDEWALK.

**CONSTRUCTION NOTE:**  
CLEAR BRUSH & TRIM TREES AS NECESSARY FOR AERIAL/BURIED PLACEMENT. CLEAN UP PER TXDOT SPECIFICATIONS.

\*\*\*\*\*NOTE\*\*\*\*\*  
UTILITY AND ROW REPRESENTED ON PLANS ARE BASED ON RECORDS INFORMATION. NOT BASED ON BOUNDARY SURVEY AND FIELD EXPOSURES  
  
CONTRACTORS NOTE:  
ALL UTILITY LOCATIONS ARE APPROXIMATE CONTRACTOR IS RESPONSIBLE FOR EXACT LOCATIONS.



INSTALL ONE (1) 48 FIBER OPTIC CABLE (BURIED & AERIAL)  
 (2) 1 1/4" HDPE SDR-11 (1 BLACK & 1 BLACK W/ WHITE STRIPE) (BURIED ONLY)  
 BORE 216'

TRENCH 285'

PLACE (2) 1 1/4" HDPE SDR-11 CONDUITS

TRENCH 285'

PLACE FIBER R/W AGAINST PWR POLE

PWR POLE W/ ANCHOR

TOWER RD (GRADE WITH 1/2" INCH D/W)

\*\*\*\*\*NOTE\*\*\*\*\*  
 UTILITY AND ROW REPRESENTED ON PLANS ARE FOR INFORMATION. NOT BASED ON BOUNDARY SURVEY AND FIELD EXPOSURES

CONTRACTORS NOTE:  
 ALL UTILITY LOCATIONS ARE APPROXIMATE CONTRACTOR IS RESPONSIBLE FOR EXACT LOCATIONS.

CONSTRUCTION NOTE:  
 CLEAR BRUSH & TRIM TREES AS NECESSARY FOR AERIAL/BURIED PLACEMENT. CLEAN UP PER TXDOT SPECIFICATIONS.

PLACEMENT NOTE:  
 BORED SECTIONS WILL EXTEND A MINIMUM OF 5' BEYOND THE EDGE OF CONCRETE PAVEMENT, OR 10' BEYOND THE EDGE OF ASPHALT PAVEMENT (INCLUDING ALL PUBLIC CROSSING STREETS). THIS IS TO INCLUDE ANY ADDITIONAL WIDTH NECESSARY TO CLEAR EXISTING SIDEWALK.

PLACEMENT NOTE:  
 ALL DUCT/FIBER TO BE PLACED AT A MINIMUM DEPTH OF 42" WITHIN TXDOT R/W AND A MINIMUM OF 60" BELOW THE TOP OF THE SURFACE OF ALL TXDOT ROADS, PUBLIC STREETS AND DRIVEWAYS.

SEGMENT #FBL

HIDALGO COUNTY, TX

SEGMENT #FBL

PROJECT: # RM21-904  
 SEGMENT #C001289A  
 PERMIT  
 6/3/21

Fiberlight  
 FIBERLIGHT LLC  
 4360 BELTWAY PL  
 ARLINGTON, TX 76018



TEXAS EXCAVATION SAFETY SYSTEM

SHEET UNIT TOTALS

DATE	DESCRIPTION	BY
3/2/21	ISSUED FOR PERMITS	LM
4/10/21	REVISED	LM
6/3/21	DRAWN	LM

SCALE  
 B SIZE DWG: 1" = 40'  
 D SIZE DWG: 1" = 20'

DATE:  
 APPROVED:  
 SHEET: 40 OF 42  
 PLAN

SEGMENT #FBL

HIDALGO COUNTY, TX

SEGMENT #FBL

PROJECT: # RM21-904  
SEGMENT #C001289A  
PERMIT  
6/3/21

FiberLight  
FIBERLIGHT LLC  
4360 BELTWAY PL  
ARLINGTON, TX 76018

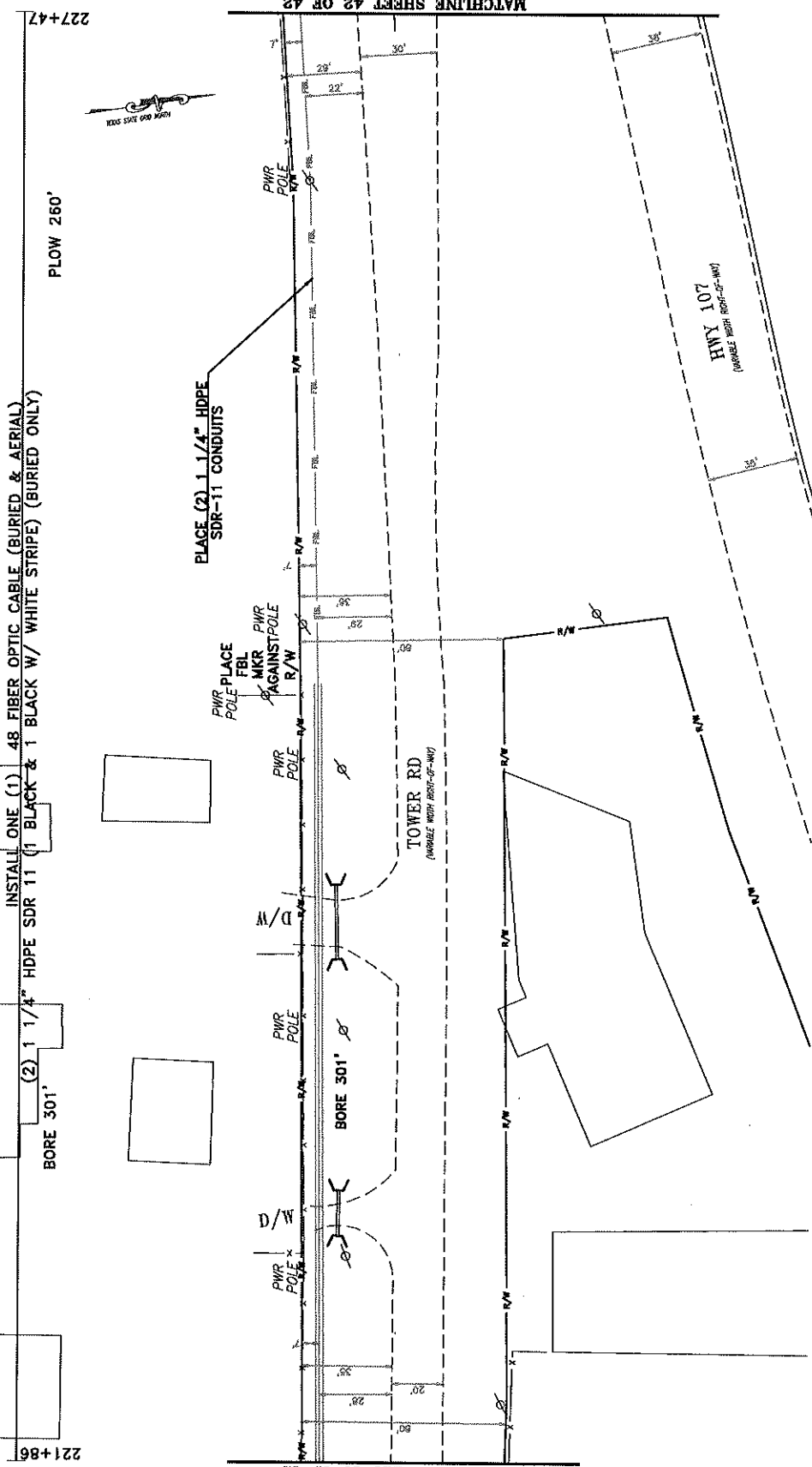


SHEET UNIT TOTALS

DATE	BY	DESCRIPTION
3/4/21	AK/SMP	LOI
4/19/21	AK/W	IM
5/19/21	AK/W	DESIGN

SCALE  
B SIZE DWG: 1" = 40'  
D SIZE DWG: 1" = 20'

DATE:  
APPROVED:  
SHEET: 41 OF 42  
PLAN



**CONSTRUCTION NOTE:**  
CLEAR BRUSH & TRIM TREES AS NECESSARY FOR AERIAL/BURIED PLACEMENT. CLEAN UP PER TXDOT SPECIFICATIONS.

**CONSTRUCTION NOTE:**  
BORED SECTIONS WILL EXTEND A MINIMUM OF 5' BEYOND THE EDGE OF CONCRETE PAVEMENT, OR 10' BEYOND THE EDGE OF ASPHALT PAVEMENT (INCLUDING ALL PUBLIC CROSSING STREETS). THIS IS TO INCLUDE ANY ADDITIONAL WIDTH NECESSARY TO CLEAR EXISTING SIDEWALK.

**CONSTRUCTION NOTE:**  
BORED SECTIONS WILL EXTEND A MINIMUM OF 5' BEYOND THE EDGE OF CONCRETE PAVEMENT, OR 10' BEYOND THE EDGE OF ASPHALT PAVEMENT (INCLUDING ALL PUBLIC CROSSING STREETS). THIS IS TO INCLUDE ANY ADDITIONAL WIDTH NECESSARY TO CLEAR EXISTING SIDEWALK.

**\*\*\*\*\*NOTE\*\*\*\*\***  
UTILITY AND ROW REPRESENTED ON PLANS ARE RECORDS INFORMATION. NOT BASED ON BOUNDARY SURVEY AND FIELD EXPOSURES.  
CONTRACTORS NOTE:  
ALL UTILITY LOCATIONS ARE APPROXIMATE. CONTRACTOR IS RESPONSIBLE FOR EXACT LOCATIONS.

221+86

MATCHLINE SHEET 40 OF 42

MATCHLINE SHEET 42 OF 42

FLOW 260'



SEGMENT #FRL

HIDALGO COUNTY, TX

SEGMENT #FRL

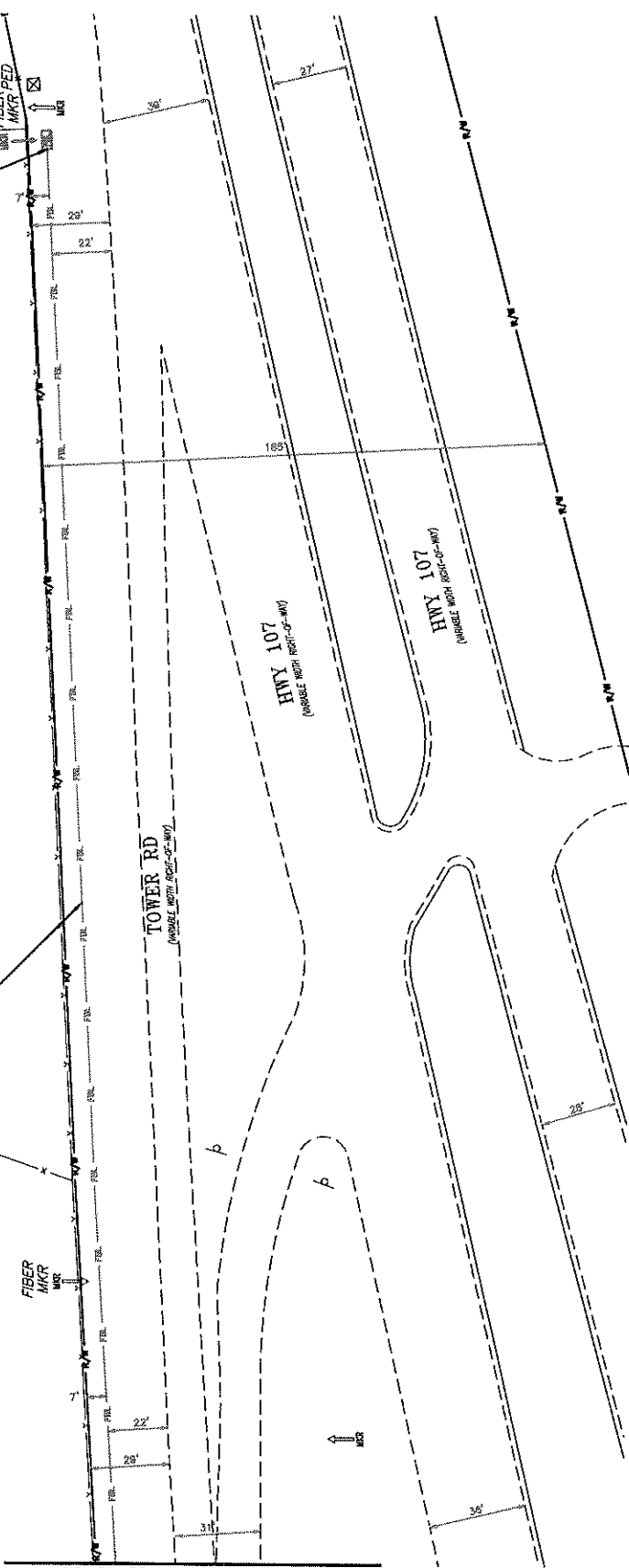
227+47

232+62

INSTALL ONE (1) 48 FIBER OPTIC CABLE (BURIED & AERIAL)  
(2) 1 1/4" HDPE SDR 11 (1 BLACK & 1 WHITE STRIPE) (BURIED ONLY)  
PLOW 515'

PLACE (2) 1 1/4" HDPE  
SDR-11 CONDUITS

TIE-IN TO EXISTING HANDHOLE  
LEAVE 50' SLACK COIL  
HANDHOLE STATION 232+62



\*\*\*\*\*NOTE\*\*\*\*\*  
UTILITY AND ROW REPRESENTED ON PLANS ARE  
FOR RECORD INFORMATION. NOT BASED  
ON BOUNDARY SURVEY AND FIELD EXPOSURES

CONTRACTORS NOTE:  
ALL UTILITY LOCATIONS ARE APPROXIMATE  
CONTRACTOR IS RESPONSIBLE FOR  
EXACT LOCATIONS.

CONSTRUCTION NOTE:  
CLEAR BRUSH & TRIM TREES AS  
NECESSARY FOR AERIAL/BURIED  
PLACEMENT. CLEAN UP PER  
TXDOT SPECIFICATIONS.


PLACEMENT NOTE:  
BORED SECTIONS WILL EXTEND A MINIMUM OF  
5' BEYOND THE EDGE OF CONCRETE PAVEMENT,  
OR 10' BEYOND THE EDGE OF ASPHALT PAVEMENT  
(INCLUDING ALL PUBLIC CROSSING STREETS)  
THIS IS TO INCLUDE ANY ADDITIONAL WIDTH  
NECESSARY TO CLEAR EXISTING SIDEWALK.

PLACEMENT NOTE:  
ALL DUCT/FIBER TO BE PLACED AT A  
MINIMUM DEPTH OF 42" WITHIN  
TXDOT R/W AND A MINIMUM OF  
60" BELOW THE TOP OF THE SURFACE  
OF ALL TXDOT ROADS, PUBLIC STREETS  
AND DRIVEWAYS.



PROJECT: # RM21-904  
SEGMENT #C001289A

PERMIT  
6/3/21



FIBERLIGHT LLC  
4360 BELWAY PL  
ARLINGTON, TX 76018



SHEET UNIT TOTALS

DATE	BY	DESCRIPTION
3/27/21	MSDMP	LD
4/10/21	W/P	IM
8/10/21	BDSP	IM

SCALE  
B SIZE DWG: 1" = 40'  
D SIZE DWG: 1" = 20'

DATE:  
APPROVED:  
SHEET: 42 OF 42  
PLAN

MATCHLINE SHEET 41 OF 42