



**Hidalgo County  
Planning  
Department**

**T.J. Arredondo, CFM**  
*Director of Planning*

**Main Office**

1304 S. 25<sup>th</sup> Street  
Edinburg, Texas 78542  
Phone (956) 318-2840  
Fax (956) 318-2844

**Precinct No. 3 Substation**

2401 N. Moorefield Road  
Mission, Texas 78572  
Phone (956) 205-7045  
Fax (956) 205-7049

**PIPELINE AND UTILITY PERMIT APPLICATION PACKET**

THE STATE OF TEXAS

COUNTY OF HIDALGO

PRECINCT 3

**APPLICATION AND AGREEMENT FOR PIPELINE OR  
UTILITY PERMIT**

Date: 12/8/21

Spectrum/ 3217086/SM157 (hereinafter referred to as "Applicant") does hereby make application to the Hidalgo County through the Hidalgo County Planning Department (hereinafter referred to as "HCPD") to construct, maintain and repair pipelines or utilities across the easements, right-of-ways, property or property interest as described below.

Information required:

1. Name, Address and Phone number of Applicant:

Robert Martinez 1-956-412-5489

1514 South 77 Sunshine Strip suite 1 Harlingen, TX.

2. Name, Address and Phone number of company or agency owning Pipeline or Utility (please indicate if same as Applicant):

Robert Martinez 1/956-412-5489

1514 South 77 Sunshine Strip suite 1 Harlingen, Tx.

3. Name, Address and Phone number of operator of Pipeline or Utility (please indicate if same as Applicant):

Robert Martinez 1-956-412-5489

1514 South 77 Sunshine Strip suite 1 Harlingen, Tx.

4. Name, Address and Phone number of contractor to install Pipeline or Utility:

AJU Services 1547 Earling Donna Tx. 78537

Angel Unate 1-956-778-8811



**Hidalgo County  
Planning  
Department**

**T.J. Arredondo, CFM**  
Director of Planning

**Main Office**  
1304 S. 25<sup>th</sup> Street  
Edinburg, Texas 78542  
Phone (956) 318-2840  
Fax (956) 318-2844

**Precinct No. 3 Substation**  
2401 N. Moorefield Road  
Mission, Texas 78572  
Phone (956) 205-7045  
Fax (956) 205-7049

**PIPELINE AND UTILITY PERMIT APPLICATION PACKET**

5. Is this a common carrier pipeline or utility? If yes, please submit the Applicant's Texas Railroad Commission Form "T-4" or similar form designating the facility:

\_\_\_\_\_  
NA  
\_\_\_\_\_

6. Does Applicant have the Power of Eminent Domain?

NA  
\_\_\_\_\_  
\_\_\_\_\_

7. Will the product be carried for hire or by the owner of the goods?

NA  
\_\_\_\_\_  
\_\_\_\_\_

8. Name and Legal description of property owner requesting utility services if applicable:

Las Comadres Subdivision  
\_\_\_\_\_  
\_\_\_\_\_

6806 Charro st. Mission, TX 78541  
\_\_\_\_\_

9. Type of utility work within county road right-of-way:

Bore Crossing     Line Extension Along R.O.W.     Other Set Pole

10. Where is the origin of the line?

NA  
\_\_\_\_\_  
\_\_\_\_\_

11. Where is the destination of the line?

NA  
\_\_\_\_\_  
\_\_\_\_\_



**Hidalgo County  
Planning  
Department**

**T.J. Arredondo, CFM**  
*Director of Planning*

**Main Office**  
1304 S. 25<sup>th</sup> Street  
Edinburg, Texas 78542  
Phone (956) 318-2840  
Fax (956) 318-2844

**Precinct No. 3 Substation**  
2401 N. Moorefield Road  
Mission, Texas 78572  
Phone (956) 205-7045  
Fax (956) 205-7049

**PIPELINE AND UTILITY PERMIT APPLICATION PACKET**

12. Utility Crossing Coordinate X: 26.31827 Y: -98.38437  
(NAD 83 Texas South FIPS 4205 feet)
13. Number and size of lines:  
NA
14. Pressure (each line):  
NA
15. Content (each line):  
NA
16. Estimated date of installation of Pipeline or Utility:  
As soon as permit is issued.



## Hidalgo County Planning Department

**T.J. Arredondo, CFM**  
*Director of Planning*

**Main Office**

1304 S. 25<sup>th</sup> Street  
Edinburg, Texas 78542  
Phone (956) 318-2840  
Fax (956) 318-2844

**Precinct No. 3 Substation**

2401 N. Moorefield Road  
Mission, Texas 78572  
Phone (956) 205-7045  
Fax (956) 205-7049

## **PIPELINE AND UTILITY PERMIT APPLICATION PACKET**

If requested permit is granted by HCPD, Applicant, in consideration thereof, agrees and binds itself as follows:

1. All pipelines or utilities herein will be horizontally placed within the right-of-way as determined by HCPD and at a minimum depth of five (5) feet below natural ground. Depth, horizontal, and vertical location shall be confirmed by HCPD Inspectors.
2. Location map, profile, and plans concerning the proposed pipeline or utility crossing will be furnished with this application.
3. HCPD will be notified in writing ten days prior to the beginning date of construction under this permit.
4. Applicant will bear the entire expense of all future relocations of any pipelines or utilities should such relocation, at the sole discretion of the Hidalgo County Commissioners Court, be necessary for improvements, alteration, or maintenance of Hidalgo County's easement or property of interest.
5. Applicant will notify the HCPD at least 48 hours prior to covering work and or completion of its work and removal of its equipment from the job site to permit HCPD to make an inspection.
6. Upon notification by the HCPD, the Applicant will promptly repair or rectify any deficiency or condition caused by the Applicant's operations or installations under this permit. Applicant will leave easement in as near the same condition or better, in the HCPD's sole judgment, as it existed prior to the commencement of the operations under this permit.
7. Hidalgo County shall not be liable or responsible for, and shall be saved and held harmless by Applicant, and further shall be indemnified by Applicant, from and against any and all suits, actions, losses, damages, claims, or liability of any character, type, or description, including all expenses of litigation, court costs, attorney's fees, and engineering fees for injury or death to any person, or injury to any property, received or sustained by any person or persons or property, arising out of, or occasioned by, directly or indirectly, the performance of Applicant under this agreement, including claims and damages arising in part from the negligence of Hidalgo County.



## Hidalgo County Planning Department

**T.J. Arredondo, CFM**  
*Director of Planning*

**Main Office**

1304 S. 25<sup>th</sup> Street  
Edinburg, Texas 78542  
Phone (956) 318-2840  
Fax (956) 318-2844

**Precinct No. 3 Substation**

2401 N. Moorefield Road  
Mission, Texas 78572  
Phone (956) 205-7045  
Fax (956) 205-7049

## **PIPELINE AND UTILITY PERMIT APPLICATION PACKET**

It is the expressed intent of the parties to this agreement that the indemnity provided for in this section is extended by Applicant to indemnity and protect Hidalgo County from the consequences of Hidalgo County's own negligence, whether that negligence is the sole or contributory cause of the resultant injury death, or damage.

Applicant further agrees to defend, at its own expense, with attorneys acceptable to Hidalgo County and on behalf of Hidalgo County, and in the name of Hidalgo County, any claim or litigation brought against Hidalgo County in connection with any such injury, death or damage.

Before construction is begun on such pipeline or utility crossings, Applicant will furnish to the HCPD a certificate of insurance (or other security approved by the HCPD) payable to Hidalgo County and protecting Hidalgo County (as an additional named insured) against any claims for personal injuries or damages to property resulting from the operations of Applicant, its agents, servants, employees, and contractors under this permit. Insurance is to be supplied in accordance with the attached Schedule A.

8. Hidalgo County makes no warranties, expressed or implied, in the granting of this permit; nor does Hidalgo County purport to grant any property interest or exclusive privileges whatsoever by granting such permit. It is specifically understood that Hidalgo County is not the agent for, nor does it act for, the fee owners or any persons or entities having any right, or title to possession of the land upon which Hidalgo County's easement or other property interest is located. Furthermore, in granting this permit Hidalgo County makes no representation or warranty that it has any property interest, including, but not limited to, an easement or right of way, in the land upon which Applicant constructs, maintains, repairs, or modifies the pipelines or utilities, made the subject of this application, nor does Hidalgo County make any representation or warranty as to the validity, quality or extent of such property interest, if any. Applicant acknowledges its understanding that Hidalgo County in granting this permit, does not convey or grant to Applicant any rights, title or interest for which is has no legal authority to grant or convey.
9. Applicant binds itself to comply with all federal, state, and local laws or regulations and will obtain all necessary permits from all local and federal agencies required by law before installation or construction is begun.



## Hidalgo County Planning Department

T.J. Arredondo, CFM  
Director of Planning

### Main Office

1304 S. 25<sup>th</sup> Street  
Edinburg, Texas 78542  
Phone (956) 318-2840  
Fax (956) 318-2844

### Precinct No. 3 Substation

2401 N. Moorefield Road  
Mission, Texas 78572  
Phone (956) 205-7045  
Fax (956) 205-7049

## PIPELINE AND UTILITY PERMIT APPLICATION PACKET

10. Applicant will install its pipelines and utilities in a manner and location as shown in the plans and specifications filed with HCPD in support of this application for permit. Hidalgo County Planning Department's representative may at any time make such inspection as such engineer or other representation may deem necessary to assure that the construction of the pipeline or utilities is in accordance with the plans and specifications submitted, and said engineer or representative shall have the right to temporarily suspend Applicant's work if necessary, while such inspection is being made. Should Applicant not install the pipelines or utilities in accordance with the terms and conditions of this permit, Applicant agrees that Hidalgo County shall have the right to require, at Applicant's expense, the removal of the pipelines and utilities and its replacement in conformance to said plans and specifications and conditions of this permit. Hidalgo County may revoke this permit and suspend all work hereunder if it is determined by Hidalgo County that the pipelines or utilities are not being installed in accordance with such plans and specifications and conditions of this permit. The suspension or revocation of this permit shall not be a basis for a claim for damages against Hidalgo County.
11. Except in emergency situations where it is necessary to protect life and property, Applicant will not make any change, modification, or alteration in or to the pipelines or utilities without first securing a new or amended permit from Hidalgo County prior to the making of any such change. Applicant will maintain the pipelines or utilities hereby authorized in good and safe condition, and in accordance with plans, specifications, and this permit.
12. Applicant agrees to pay HCPD a permit fee to cover administrative costs in the amount of **\$500.00**, plus a reimbursement to HCPD for any necessary engineering fees which may be incurred for the study and processing of the Application. This fee will permit a single pipeline or utility to be within County right-of-way. Applicant further agrees to pay an additional fee of **\$500.00** for each additional line included in permit application at the same location; however, more than one location may be included in a single application.

Requests to lay additional line or lines, not included in an initial permit application, must be made by separate application, with new permit fees paid accordingly and support data provided.



## Hidalgo County Planning Department

**T.J. Arredondo, CFM**  
*Director of Planning*

**Main Office**

1304 S. 25<sup>th</sup> Street  
Edinburg, Texas 78542  
Phone (956) 318-2840  
Fax (956) 318-2844

**Precinct No. 3 Substation**

2401 N. Moorefield Road  
Mission, Texas 78572  
Phone (956) 205-7045  
Fax (956) 205-7049

## **PIPELINE AND UTILITY PERMIT APPLICATION PACKET**

Permit fees may be waived where Applicant is a state, county, municipality, or a special political subdivision.

13. The Applicant is allowed one hundred twenty days (120) from the granting of the permit to start construction of the pipelines or utilities crossings. Once started, the Applicant is allowed ninety (90) days to complete all work under such permit. All construction must be completed within two hundred ten (210) days from the date of issuance of permit. Upon application, extension of the time periods set forth in this paragraph may be granted by the Hidalgo County Commissioners Court. Such applications for extension must be received by HCPD at least thirty days before the expiration of the two hundred ten (210) days period. A new permit fee, in accordance with Paragraph 12 hereof, will be charged for each extension granted.

Construction of any pipeline or utility crossing will not begin until written approval has been given by HCPD.

14. All provisions of the Pipeline and Utility Permit Administration Policy of Hidalgo County, if any, and all amendments thereto, are hereby incorporated herein as part of the terms and conditions of this permit for all purposes.
15. Applicant warrants and represents that it has secured from all fee owners of the involved property an easement or other property rights to construct, repair or modify the pipeline or utility in the manner set forth herein.
16. This Pipeline and Utility Permit if granted by Hidalgo County is subject to any and all other requirements, specifications and conditions listed in Exhibit A attached hereto.
17. Hidalgo County requires all coordinates of all utility crossings. Horizontal datum to be in NAD 83 State Plane Texas South 4205 feet and vertical datum in NAVD 88 Geoid 12a.



**Hidalgo County  
Planning  
Department**

**T.J. Arredondo, CFM**  
*Director of Planning*

**Main Office**  
1304 S. 25<sup>th</sup> Street  
Edinburg, Texas 78542  
Phone (956) 318-2840  
Fax (956) 318-2844

**Precinct No. 3 Substation**  
2401 N. Moorefield Road  
Mission, Texas 78572  
Phone (956) 205-7045  
Fax (956) 205-7049

**PIPELINE AND UTILITY PERMIT APPLICATION PACKET**

18. This permit constitutes the entire agreement between the parties with regard to the subject matter hereof, and all prior agreements, representations, and negotiations between the parties regarding the subject matter are hereby superseded. This permit shall not be altered or amended except by an agreement in writing executed by the parties hereto.

19. Applicant warrants and represents that its undersigned representative has full authority to bind Applicant to the terms and conditions of the foregoing Application and Agreement for Pipeline or Utility Permit.

DATED this 8<sup>th</sup> day of December, 2021.


Robert Martinez  
(Name of Applicant – Printed or Typed)

By: Robert Martinez  
Signature

Title: Construction Coordinator

STATE OF TEXAS  
COUNTY OF HIDALGO

SUBSCRIBED AND SWORN TO before me the Applicant,  
ROBERT MARTINEZ on this 8<sup>th</sup> day of DECEMBER, 2021,  
to which witness my hand and seal of office.



Priscilla Flores  
Notary Public for the State of Texas

My Commission Expires: 06/07/2024



**Hidalgo County  
Planning  
Department**

**T.J. Arredondo, CFM**  
*Director of Planning*

**Main Office**  
1304 S. 25<sup>th</sup> Street  
Edinburg, Texas 78542  
Phone (956) 318-2840  
Fax (956) 318-2844

**Precinct No. 3 Substation**  
2401 N. Moorefield Road  
Mission, Texas 78572  
Phone (956) 205-7045  
Fax (956) 205-7049

**PIPELINE AND UTILITY PERMIT APPLICATION PACKET**

**APPROVAL OF APPLICATION BY  
HIDALGO COUNTY PLANNING DEPARTMENT**

Came on for consideration this \_\_\_\_\_ day of \_\_\_\_\_,  
20\_\_\_\_. The above and foregoing Application for Pipeline and Utility  
Permit, and after consideration of the same by the Hidalgo County  
Commissioners Court, said Application and Agreement for Pipeline or  
Utility Permit is hereby APPROVED.

HIDALGO COUNTY:

\_\_\_\_\_  
Richard F. Cortez, County Judge



**Hidalgo County  
Planning  
Department**

**T.J. Arredondo, CFM**  
*Director of Planning*

**Main Office**

1304 S. 25<sup>th</sup> Street  
Edinburg, Texas 78542  
Phone (956) 318-2840  
Fax (956) 318-2844

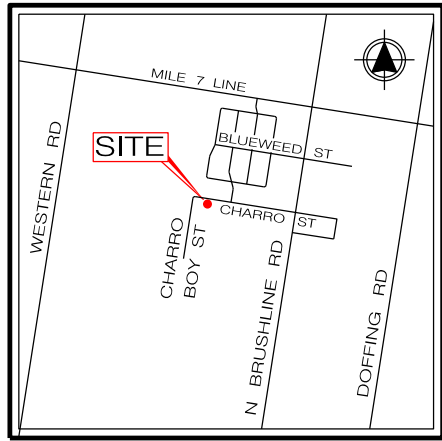
**Precinct No. 3 Substation**

2401 N. Moorefield Road  
Mission, Texas 78572  
Phone (956) 205-7045  
Fax (956) 205-7049

**PIPELINE AND UTILITY PERMIT APPLICATION PACKET**

**EXHIBIT A**

(Please insert description of project location and supporting documents for proposed utility work)



LOCATION MAP  
NTS

**NOTE:**  
NEW PROPOSED SPECTRUM POLE INSTALLED APPROX. 768' WEST OF INTERSECTION TORNILLO ST & CHARRO ST ON THE SOUTH SIDE OF CHARRO ST. 10' WEST OF EXISTING POWER POLE. 2' IN ROW & 8' FROM EOP IN FRONT OF ADDRESS 6806 CHARRO ST.

EXISTING POWER POLE  
NEW PROPOSED SPECTRUM POLE



LAT: 26.318191 - LONG: -98.384437  
NEW PROPOSED SPECTRUM POLE  
2' IN ROW & 8' FROM EOP

FIVE L DEVELOPMENT LTD  
MILE 7  
PROP ID#299043  
LEAGAL DESCRIPTION:  
TEXAN GARDENS AN IRR  
59.34AC TR E OF CANNAL  
BLK 16 59.34AC NET

FIVE L DEVELOPMENT LTD  
MILE 7  
PROP ID#299043  
LEAGAL DESCRIPTION:  
TEXAN GARDENS AN IRR  
59.34AC TR E OF CANNAL  
BLK 16 59.34AC NET

CRUZ AGAPITO JR  
BRUSHLINE RD  
PROP ID#453361  
LEAGAL DESCRIPTION:  
PORCION 48 W260.93'  
S2858'-N3138.70' LOT 76  
S OF LA FRUTA & BNG SW  
OF WEST MISSION EST #2 S/D  
TR-A 17.14AC NET

CRUZ HOMERO LOZANO JR  
BRUSHLINE RD  
PROP ID#656236  
LEAGAL DESCRIPTION:  
PORCION 48 E261.24'  
W522.17'-S2858'-N3138.70' BNG SW  
OF WEST MISSION EST #3 LOT 76  
S OF LA FRUTA #2 TR-B 17.14AC NET

ORTIZ LIDIA LEONOR  
6806 CHARRO ST  
PROP ID#587498  
LEAGAL DESCRIPTION:  
WEST MISSION  
ESTATES NO.2 LOT 20

GARCIA JOSE D  
6800 CHARRO ST  
PROP ID#587497  
LEAGAL DESCRIPTION:  
WEST MISSION  
ESTATES NO.2 LOT 19

ROCHA SAN JAUNTIA  
6714 CHARRO ST  
PROP ID#587496  
LEAGAL DESCRIPTION:  
WEST MISSION  
ESTATES NO.2 LOT 18

MARIN JUAN  
CARLOS & MINERVA  
6708 CHARRO ST  
PROP ID#587495  
LEAGAL DESCRIPTION:  
WEST MISSION  
ESTATES NO.2 LOT 17

CANTU RAMIRO  
& AURELA O  
6612 CHARRO ST  
PROP ID#587493  
LEAGAL DESCRIPTION:  
WEST MISSION  
ESTATES NO.2 LOT 15

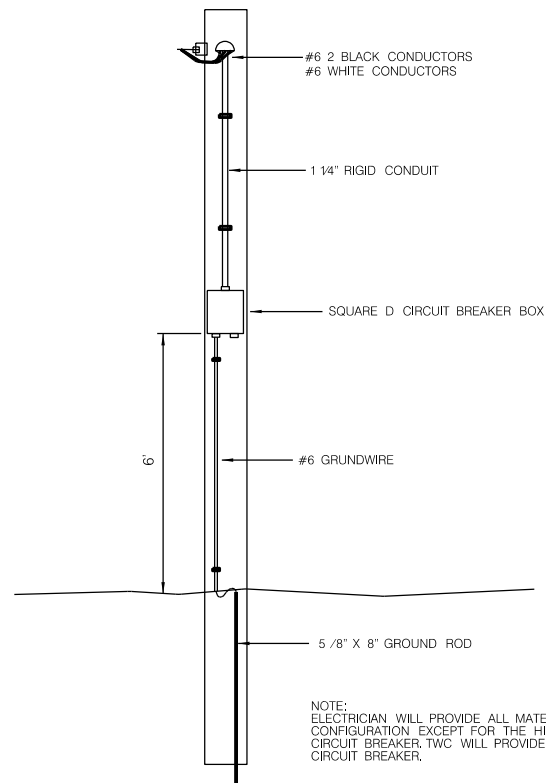
GARCIA MARIA  
7801 DOVE WEED ST  
PROP ID#636935  
LEAGAL DESCRIPTION:  
LA FRUTA LOT 77

MARTINEZ ERIKA  
7807 DOVE WEED ST  
PROP ID#636934  
LEAGAL DESCRIPTION:  
LA FRUTA LOT 76

DAVILA ELIZABETH  
7821 TORNILLO ST  
PROP ID#637007  
LEAGAL DESCRIPTION:  
LA FRUTA LOT 149

DAVILA ELIZABETH  
7621 DOVE WEED ST  
PROP ID#636938  
LEAGAL DESCRIPTION:  
LA FRUTA LOT 80

TYPICAL AEP & PUB APPLICATION



**NOTE:**  
ELECTRICIAN WILL PROVIDE ALL MATERIAL FOR THIS CONFIGURATION EXCEPT FOR THE HIGH MAGNETIC CIRCUIT BREAKER. TWC WILL PROVIDE THE HM CIRCUIT BREAKER.

**NOTE:**  
THE INFORMATION AND GRAPHICS DEPICTED ON THIS SHEET HAVE BEEN PLOTTED FROM AVAILABLE RECORDS AND FIELD OBSERVATIONS BUT ARE NOT NECESSARILY EXACT. IT IS THE EXCAVATOR'S RESPONSIBILITY TO VERIFY AND FIELD LOCATE ALL UNDERGROUND OBSTRUCTIONS AND UTILITIES PRIOR TO EXCAVATION. COMPLETE REPAIR OF ANY AND ALL DAMAGES INCURRED SHALL BE AT THE EXPENSE OF THE EXCAVATOR.

**NOTE:**  
DEPTH OF EXISTING BURIED UTILITIES TO BE DETERMINED BY EXCAVATION CONTRACTOR.



	PROJECT: LAS COMADRES 8				<b>LEGEND</b> ● FOREIGN POLE      — W — WATER UTILITY      — SS — SANITARY SEWER UTIL.      ✕ DOWN GUY & ANCHOR ⊕ CONCRETE POLE      — G — NATURAL GAS UTILITY      — UG — UNDERGROUND      ⚡ SIDEWALK GUY & ANC. ⊙ STEEL POLE      — C — CABLE TV UTILITY      — ROW — RIGHT OF WAY LINE      — HH — HANDHOLE ⊗ TRANSFORMER POLE      — T — TELEPHONE UTILITY      — EOP — EDGE OF PAVEMENT      — OVL — OVERLASH ⊕ POWER POLE      — E — ELECTRIC UTILITY      — EOP — EDGE OF SIDEWALK      — NB — NEW BUILD			
	LOCATION: 6806 CHARRO ST							
	DRAWN: TXUE	DATE: 12-8-21	SCALE: 1" = 100'	APPLICATION: HIDALGO COUNTY PERMIT	DATE	COMMENTS	PREPARED BY: 	
	NODE #: SM157	CITY: MISSION, TX	PAGE: 1 OF 1	APPROVED BY: FRED DAVILA				



# CERTIFICATE OF LIABILITY INSURANCE

DATE (MM/DD/YYYY)  
12/07/2021

THIS CERTIFICATE IS ISSUED AS A MATTER OF INFORMATION ONLY AND CONFERS NO RIGHTS UPON THE CERTIFICATE HOLDER. THIS CERTIFICATE DOES NOT AFFIRMATIVELY OR NEGATIVELY AMEND, EXTEND OR ALTER THE COVERAGE AFFORDED BY THE POLICIES BELOW. THIS CERTIFICATE OF INSURANCE DOES NOT CONSTITUTE A CONTRACT BETWEEN THE ISSUING INSURER(S), AUTHORIZED REPRESENTATIVE OR PRODUCER, AND THE CERTIFICATE HOLDER.

IMPORTANT: If the certificate holder is an ADDITIONAL INSURED, the policy(ies) must have ADDITIONAL INSURED provisions or be endorsed. If SUBROGATION IS WAIVED, subject to the terms and conditions of the policy, certain policies may require an endorsement. A statement on this certificate does not confer rights to the certificate holder in lieu of such endorsement(s).

<b>PRODUCER</b> ETIEL REYES FARMERS INSURANCE 1905 Hollow RD WESLACO TX 78599		<b>CONTACT</b> NAME: ETIEL REYES PHONE (A/C, NO, EXT): 956-969-0107 E-MAIL ADDRESS: info.etielreyes@gmail.com		FAX (A/C, NO): 956-969-0210	
<b>INSURED</b> ANGEL UNATE DBA: AJU Services PO BOX 1058 DONNA TX 78537		<b>INSURER(S) AFFORDING COVERAGE</b>			<b>NAIC #</b>
		INSURER A: Kinsale Insurance Company			
		INSURER B: Farmers Texas County Mutual Insurance Company			
		INSURER C: Texas Mutual Insurance Company			
		INSURER D:			
		INSURER E:			
		INSURER F:			

COVERAGES CERTIFICATE NUMBER: REVISION NUMBER:

THIS IS TO CERTIFY THAT THE POLICIES OF INSURANCE LISTED BELOW HAVE BEEN ISSUED TO THE INSURED NAME ABOVE FOR THE POLICY PERIOD INDICATED. NOTWITHSTANDING ANY REQUIREMENT, TERM OR CONDITION OF ANY CONTRACT OR OTHER DOCUMENT WITH RESPECT TO WHICH THIS CERTIFICATE MAY BE ISSUED OR MAY PERTAIN, THE INSURANCE AFFORDED BY THE POLICIES DESCRIBED HEREIN IS SUBJECT TO ALL THE TERMS, EXCLUSIONS AND CONDITIONS OF SUCH POLICIES. LIMITS SHOWN MAY HAVE BEEN REDUCED BY PAID CLAIMS.

INSR LTR	TYPE OF INSURANCE	ADDTL INSD	SUBR WVD	POLICY NUMBER	POLICY EFF (MM/DD/YYYY)	POLICY EXP (MM/DD/YYYY)	LIMITS
A	<input checked="" type="checkbox"/> COMMERCIAL GENERAL LIABILITY <input type="checkbox"/> CLAIMS-MADE <input checked="" type="checkbox"/> OCCUR <input checked="" type="checkbox"/> Employee Benefits Liability			0100098978-2	10/23/2021	10/23/2022	EACH OCCURRENCE \$ 1,000,000
	GEN'L AGGREGATE LIMIT APPLIES PER: <input type="checkbox"/> POLICY <input type="checkbox"/> PROJECT <input type="checkbox"/> LOC OTHER:						DAMAGE TO RENTED PREMISES (Ea Occurrence) \$ 100,000
							MED EXP (Any one person) \$ 5,000
							PERSONAL & ADV INJURY \$ 1,000,000
B	<b>AUTOMOBILE LIABILITY</b> <input type="checkbox"/> ANY AUTO <input type="checkbox"/> OWNED AUTOS ONLY <input checked="" type="checkbox"/> SCHEDULED AUTOS <input type="checkbox"/> HIRED AUTOS ONLY <input type="checkbox"/> NON-OWNED AUTOS ONLY			605054745	11/10/2021	11/10/2022	COMBINED SINGLE LIMIT (Ea accident) \$ 1,000,000
							BODILY INJURY (Per person) \$
							BODILY INJURY (Per accident) \$
							PROPERTY DAMAGE (Per accident) \$
A	<input checked="" type="checkbox"/> UMBRELLA LIAB <input checked="" type="checkbox"/> OCCUR <input checked="" type="checkbox"/> EXCESS LIAB <input type="checkbox"/> CLAIMS-MADE DED <input checked="" type="checkbox"/> RETENTION \$ 10,000			0100098974-2	10/23/2021	10/23/2022	EACH OCCURRENCE \$ 3,000,000
							AGGREGATE \$ 3,000,000
C	<b>WORKERS COMPENSATION AND EMPLOYERS' LIABILITY</b> ANY PROPRIETOR/PARTNER/ EXECUTIVE OFFICER/MEMBER EXCLUDED? (Mandatory in NH) If yes, describe under DESCRIPTION OF OPERATIONS below	Y/N <input checked="" type="checkbox"/> Y	N/A	0001230445	01/05/2021	01/05/2022	<input checked="" type="checkbox"/> PER STATUTE <input type="checkbox"/> OTHER \$
							E.L. EACH ACCIDENT \$ 1,000,000
							E.L. DISEASE - EA EMPLOYEE \$ 1,000,000
							E.L. DISEASE - POLICY LIMIT \$ 1,000,000

DESCRIPTION OF OPERATIONS/LOCATIONS/VEHICLES (ACORD 101, Additional Remarks Schedule, may be attached if more space is required)  
Telephone, Telegraph or Cable Television Line Construction  
Blanket Additional Insured, Waiver of Subrogation along with Ongoing and Completed Operations

<b>CERTIFICATE HOLDER</b> Hidalgo County 2818 S Highway 281 Edinburg TX 78540	<b>CANCELLATION</b> SHOULD ANY OF THE ABOVE DESCRIBED POLICIES BE CANCELLED BEFORE THE EXPIRATION DATE THEREOF, NOTICE WILL BE DELIVERED IN ACCORDANCE WITH THE POLICY PROVISIONS. AUTHORIZED REPRESENTATIVE <i>Etzel Reyes</i>
--	---