

# SAM Engineering and Surveying



---

Engineering Firm Reg # 10602      Surveying Firm Reg # 101416-00  
200 S. 10<sup>th</sup> Street, Suite 1500, McAllen, Texas 78501 Phone: (956) 702-8880 Fax: (956) 702-8883

February 10, 2022

Roy Quintanilla, CPM  
Hidalgo County Executive Office  
505 S. McColl Rd., 2<sup>nd</sup> Floor  
Edinburg, Texas 78539

Re: Professional Engineering Services- Contract C-21-0435-09-21  
Work Authorization No. 1 – Roadway & Bridge Inventory Assessment Study and Report(s)

Dear Mr. Quintanilla,

Attached for your review and approval is our request for Payment No. 5 for services rendered under Work Authorization No. 1, executed September 21, 2021. Services rendered are for work completed January 1, 2022, through January 31, 2022, on the above referenced project.

The following is a narrative of the progress for this period:

## TASK DESCRIPTIONS

<b>Phase 1: Preparatory</b>	<b>100%</b>
-----------------------------	-------------

### Preparatory Task 1-10

- Review County provided criteria, previous database, existing basemaps, and any other pertinent project documents.
- Prepare Project Management Plan for services during project duration.
- Prepare/Coordinate & Conduct Project Coordination meetings with Hidalgo County Officials.
- Prepare preliminary list of “new” roadways or developments in the County since previous GASB Report.
- Develop a database containing all assessment parameters.
- Develop a georeferenced mapping system to contain and display all the defects and their severity.
- Evaluate software/systems to provide the condition ratings for each roadway.

**Project Management Task 1-10****33.33%**

- Prepare and submit Monthly invoicing to County.
- Coordinate Project Segment Kickoff Meetings with each Precinct to establish the Precinct's priorities and identify primary points of contact.
- Coordinate with Hidalgo County Officials to obtain county road historical data (construction date, maintenance, etc.).
- Conduct Internal Meetings with all team members to ensure adherence to scope, schedule, and budget.
- Conduct Monthly meetings with each Precinct to review project progress, scope of work and adherence to schedule.
- Coordinate & attend field visits with Hidalgo County Officials throughout the duration of the project.
- Process RFI's and coordinate with Hidalgo County Officials as needed to request clarifications of street limits, conflicts in name, lack of access, etc.
- Conduct "Hold Points" (new task/scope of work) meetings and "Hands Down" (incident review) meetings as needed.
- Quality Control reviews of data processing.
- QA/QC of Database, PCI, GIS Files, GASB Report.

**Phase 2: Roadway Inventory****27.39%****Data Collection**

- Perform on-site assessment identifying all roadway elements such as Apparent ROW, Pavement Type and Width, Street Length, Sidewalks, and Striping.
- Collect georeferenced photographic evidence of all street signage including Speed Limits, Traffic Signs, Regulatory Signs, Warning Signs, Construction & Maintenance Signs, Service Signs, and Guide Signs.
- Assess the efficacy of Roadway Drainage.
- Provide a Condition Rating of all defects identified within County Roads.
- Daily quality control of field activities to ensure proper categorization.
- Capture and compile photographic evidence roadway conditions.

**Update Database(s)****27.40%**

- Populate and maintain the database containing all assessment parameters and Condition Rating Score.
- Provide an estimate for roadway improvements required and capitalize all existing roadways.
- Develop proposed improvement schedule/categories.
- Populate and maintain the georeferenced mapping system to contain and display all the defects and their severity.
- Develop and maintain a PCI based on field parameters.

# SAM Engineering and Surveying



Engineering Firm Reg # 10602      Surveying Firm Reg # 101416-00  
200 S. 10<sup>th</sup> Street, Suite 1500, McAllen, Texas 78501    Phone: (956) 702-8880    Fax: (956) 702-8883

**Phase 3: GASB Report** **00.00%**

## GASB Report

- Prepare and present exhibits to county officials to include Database Reports, GIS Files, Management Plan, etc.
- Calculate historical value, prepare existing value and replacement, repair, and maintenance costs of county roads based on information collected.
- Identify optimal replacement and repair costs.
- Prepare final GASB-34 report to present to Hidalgo County Officials.

**Direct Expenses** **33.33%**

For your review and consideration attached is our Request for Payment No. 5.  
Should you have any questions regarding this submittal please do not hesitate to call me at 956-702-8880.

Respectfully,

For Samuel D. Maldonado, P.E., R.P.L.S  
Principal  
SAMES, Inc.

## Hidalgo County

### PROFESSIONAL SERVICES – INSPECTION, MATERIAL TESTING AND CONSTRUCTION MANAGEMENT

REQUEST FOR PAYMENT NO: 5 (January, 2022)  
BILLING PERIOD: January 1, 2022 through January 31, 2022

CITY/COUNTY: Hidalgo County  
PROJECT NAME: Roadway & Bridge Inventory Assessment Study & Report(s)  
Work Authorization No. 1  
ENG./ARCH. FIRM: SAMES, Inc. (SAM Engineering and Surveying)  
ADDRESS: 200 S 10<sup>TH</sup> ST, SUITE 1500  
CITY/STATE: McAllen, Texas ZIP: 78501

Contract Amt. \$ 1,660,128.92

Contract #: C-21-0435-09-21

Purchase Order#: 838888


SCOPE OF SERVICES	ESTIMATED AMOUNT	% COMPLETED TO DATE	TOTAL DUE	LESS PREVIOUS PAYMENTS	AMOUNT DUE THIS REQUEST
<b>Phase 1: Preparatory</b>	\$180,706.00	100.00%	\$180,706.00	\$142,992.66	\$37,713.34
Task 1-7. Preparatory.					
Task 1-10. Project Management.	\$245,226.00	33.33%	\$81,733.83	\$61,306.50	\$20,427.33
<b>Phase 2: Roadway Inventory</b>	\$975,984.00	27.39%	\$267,322.02	\$178,702.67	\$88,619.35
Task 1-6. Data Collection.					
Task 1-5. Update Database(s).	\$173,572.00	27.40%	\$47,558.73	\$31,798.39	\$15,760.34
<b>Phase 3: GASB Report</b>	\$68,204.00	0.00%	\$0.00	\$0.00	\$0.00
Task 1-4. GASB Report.					
<b>Direct Expenses</b>	\$16,436.92	33.33%	\$5,478.43	\$4,109.23	\$1,369.20
<b>TOTAL</b>	<b>\$1,660,128.92</b>	<b>35.11%</b>	<b>\$582,799.01</b>	<b>\$418,909.45</b>	<b>\$163,889.56</b>

#### Work Authorization Summary

<u>WA No. 1</u>	<u>WA Amount</u>	<u>Previously Invoiced</u>	<u>Percentage Complete</u>	<u>Remaining Balance</u>
	\$1,660,128.92	\$418,909.45	35.11%	\$1,077,329.91

\* - Please attach supporting documents to this request.

I certify that the above is true and correct to the best of my knowledge.

  
 Samuel D. Maldonado, P.E., R.P.L.S.  
 Principal  
 SAMES, Inc.

2/10/22  
Date



# Memo

**To:** Roy Quintanilla, CPM  
**From:** Samuel D. Maldonado, P.E., R.P.L.S. *RL*  
**Date:** February 10, 2022  
**Re:** Hidalgo County Street Inventory Invoice #5

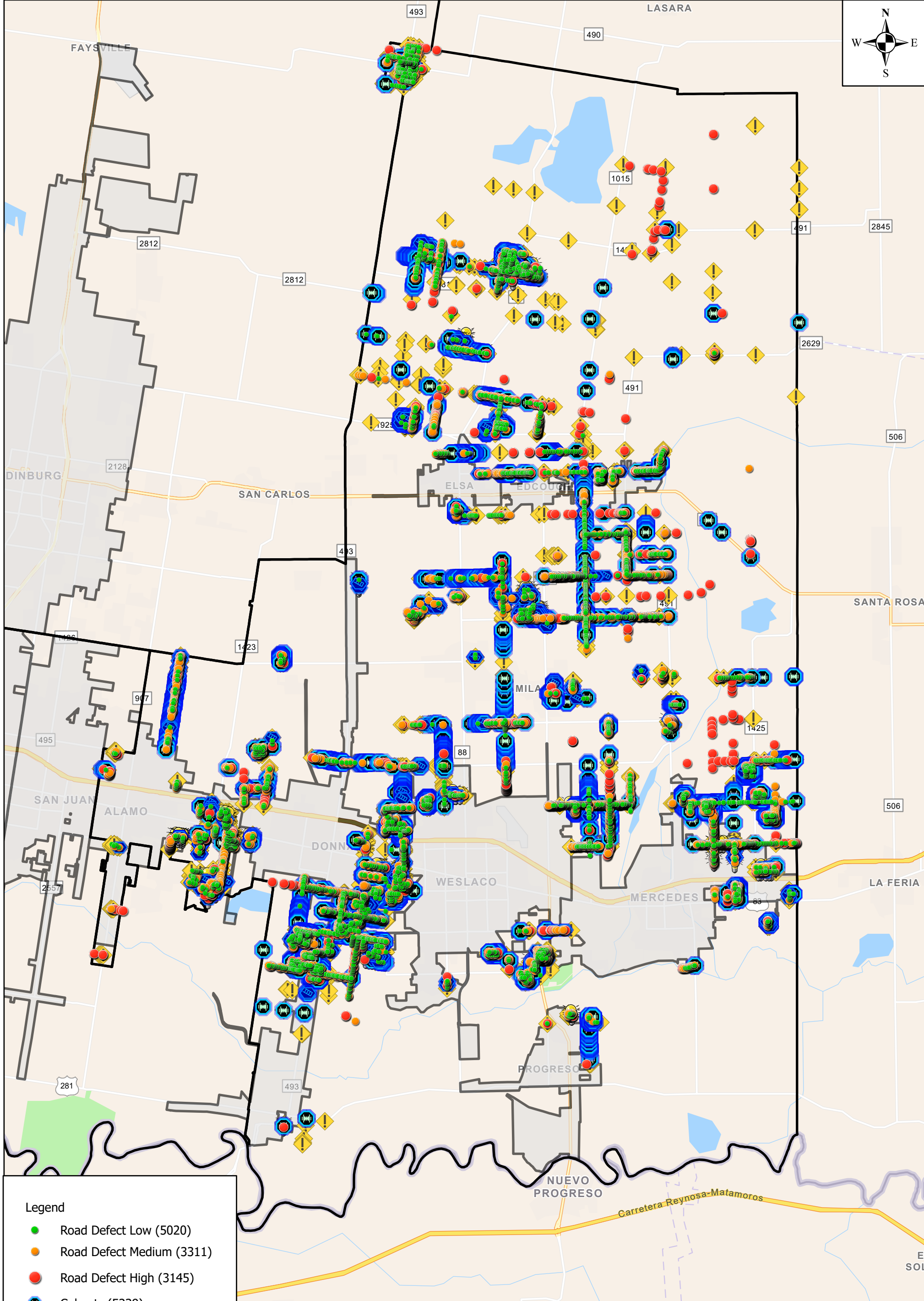

---

Please see below for the list of items accomplished from January 1, 2022, to January 31, 2022, on the Hidalgo County Street Inventory Project. Should you have any questions, please do not hesitate to reach out to me.

1. SAMES, Inc. meeting with Hidalgo County Executive Office on January 14, 2022.
2. Total mileage inspected within Hidalgo County: 632 miles/ 35.11% miles (See Exhibit A).
3. Performed on-site inspection identifying all road elements on inspected county roads on Precinct 1 and Precinct 3 (See Exhibit A).
4. Performed on-site inspection of New Subdivisions with expiring warranties:
  - I. Carrizales Subdivision no defects identified.
  - II. Isabela Subdivision no defects identified.
  - III. Pueblo de Palmas Ph. 24 Subdivision no defects identified.
  - IV. Whalen Springs Subdivision no defects identified.
5. Collected georeferenced photographic evidence of street signage on inspected county roads on Precincts 1 and 3. (See Exhibit A).
6. Collected the roadway drainage elements on inspected county roads on Precincts 1 and 3 (See Exhibit A).
7. Performed a condition rating of road defects on inspected county roads on Precincts 1 and 3 (See Exhibit A).

8. Captured and compiled photographic evidence of roadway conditions on inspected county roads on Precincts 1 and 3 (See Exhibit A).
9. Populated and maintained the database (See Exhibit B).

# EXHIBIT A

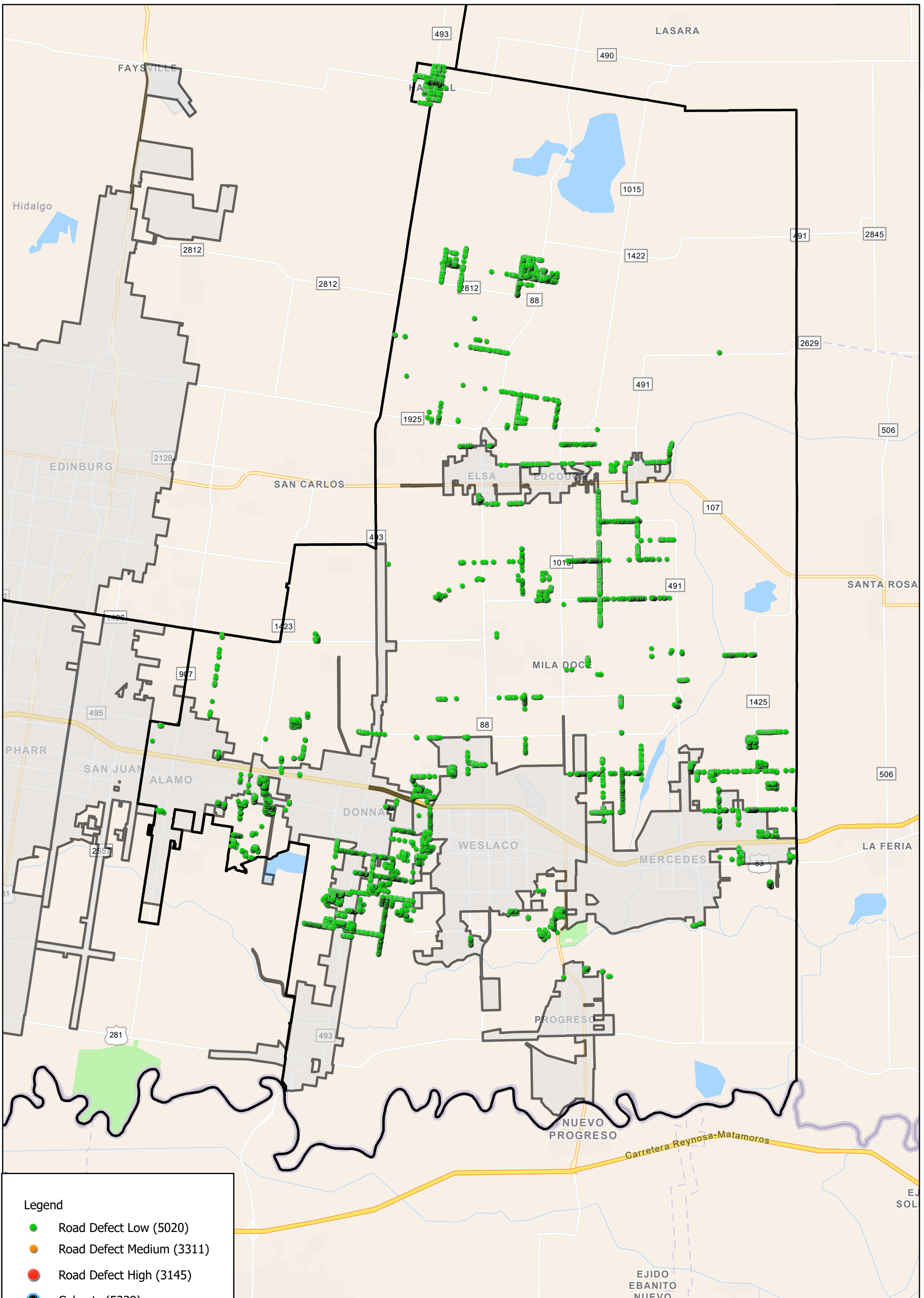


**Legend**

- Road Defect Low (5020)
- Road Defect Medium (3311)
- Road Defect High (3145)
- Culverts (5239)
- Inlets (578)
- Street Lighting (382)
- Street Signage (3142)
- ▭ City Limits
- ▭ Precinct Limits

### Hidalgo County Street Inventory Precinct 1 Overall January Progress



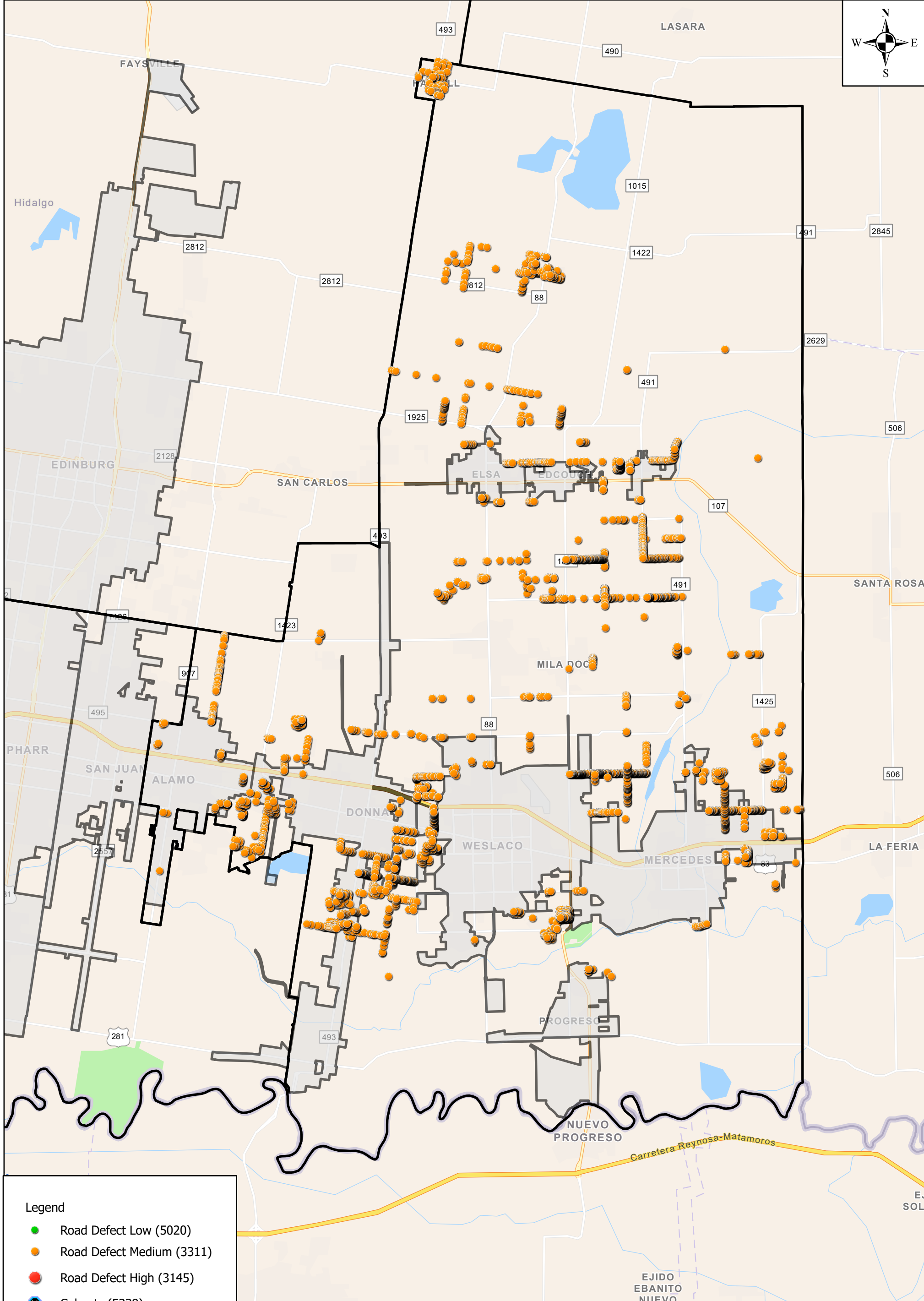



**Legend**

- Road Defect Low (5020)
- Road Defect Medium (3311)
- Road Defect High (3145)
- Culverts (5239)
- Inlets (578)
- Street Lighting (382)
- Street Signage (3142)
- City Limits
- Precinct Limits

**Hidalgo County Street Inventory**  
**January Progress**  
**Showing Low Road Defects Only**



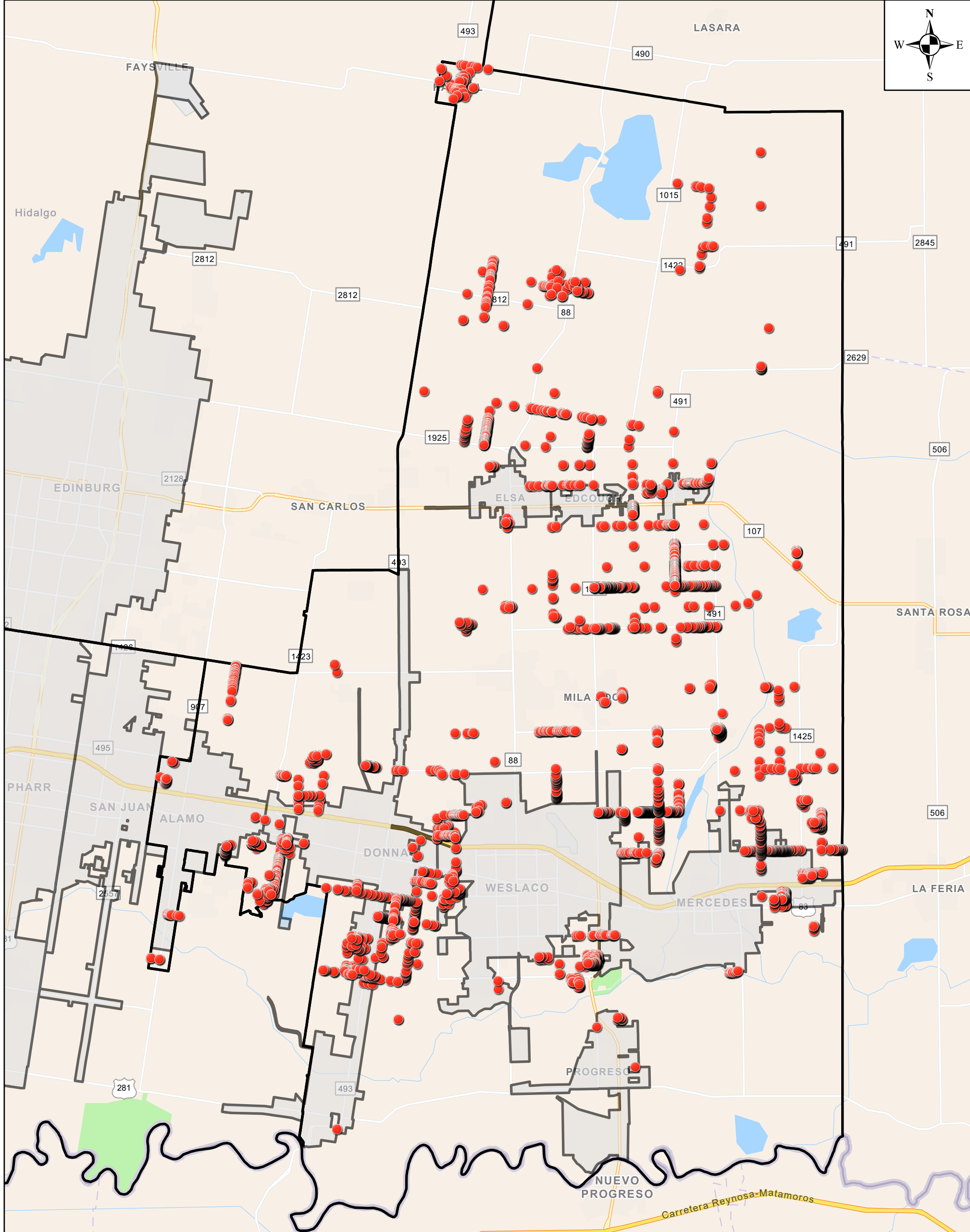



**Legend**

- Road Defect Low (5020)
- Road Defect Medium (3311)
- Road Defect High (3145)
- ⚙️ Culverts (5239)
- ⚙️ Inlets (578)
- 💡 Street Lighting (382)
- ⚠️ Street Signage (3142)
- ▭ City Limits
- ▭ Precinct Limits

Hidalgo County Street Inventory  
January Progress  
Showing Medium Road Defects Only



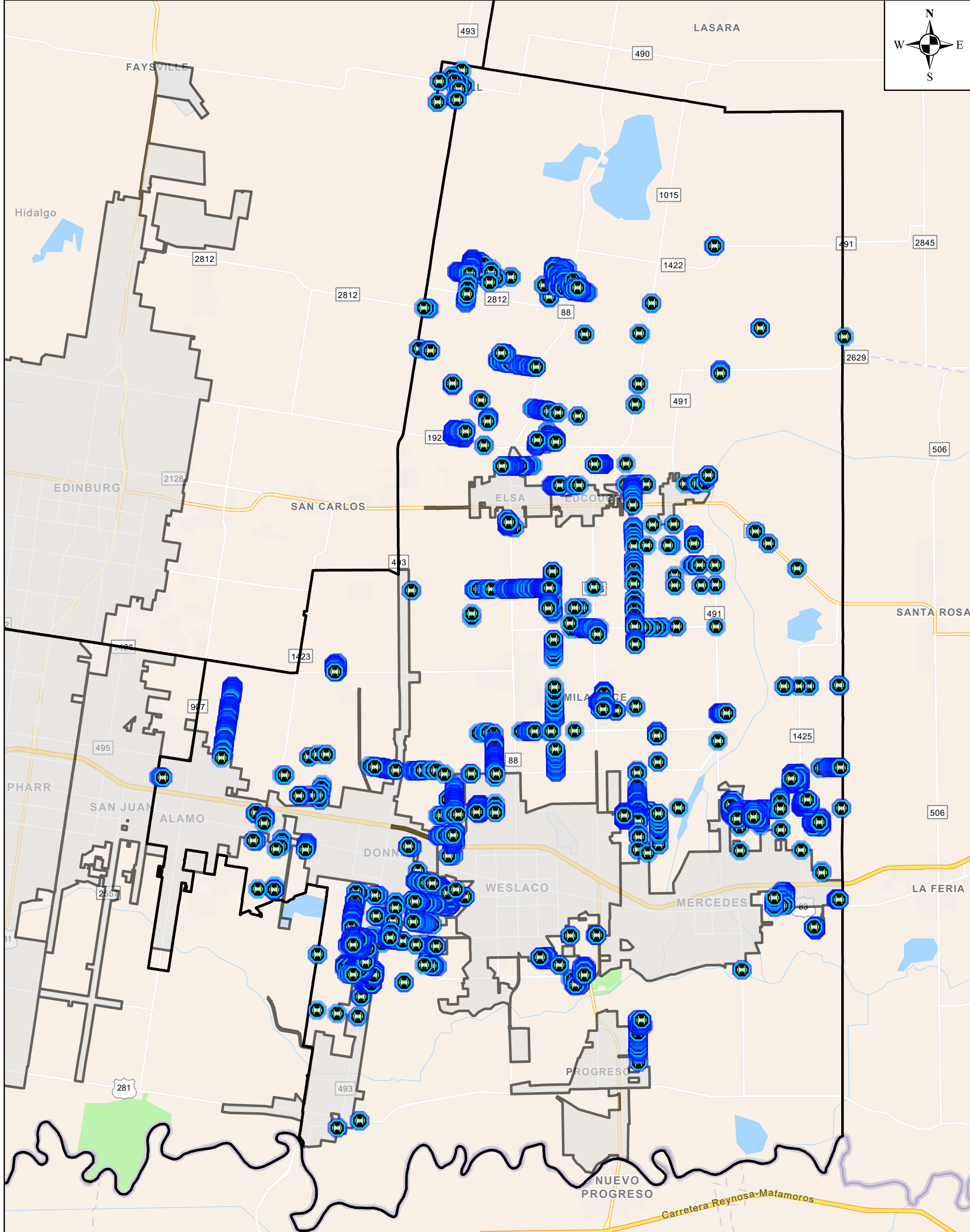



**Legend**

- Road Defect Low (5020)
- Road Defect Medium (3311)
- Road Defect High (3145)
- Culverts (5239)
- Inlets (578)
- Street Lighting (382)
- Street Signage (3142)
- City Limits
- Precinct Limits

**Hidalgo County Street Inventory  
January Progress  
Showing High Road Defects Only**





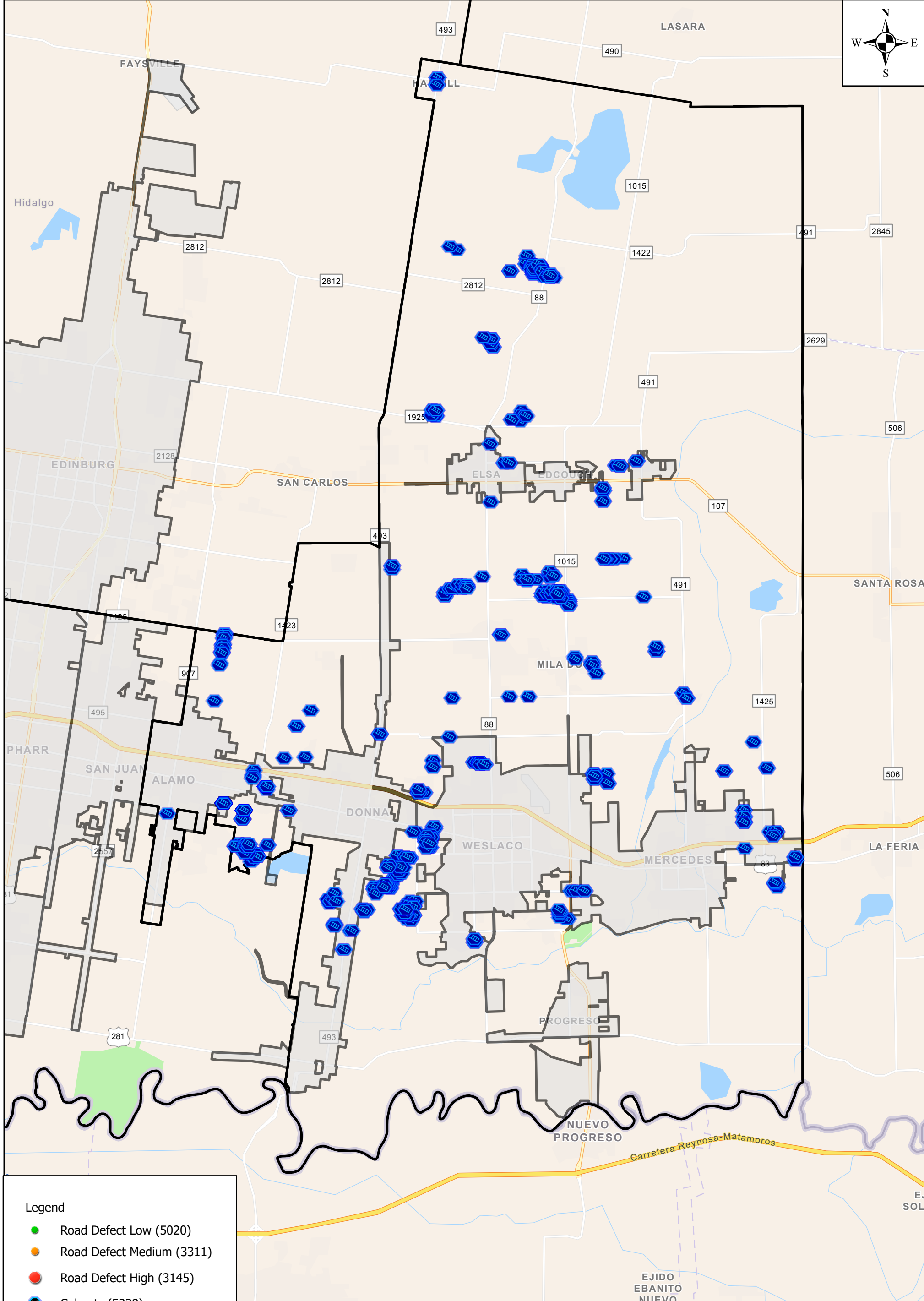

Legend

- Road Defect Low (5020)
- Road Defect Medium (3311)
- Road Defect High (3145)
- Culverts (5239)
- Inlets (578)
- Street Lighting (382)
- Street Signage (3142)

Legend symbols for road boundaries and water bodies are also present.

### Hidalgo County Street Inventory January Progress Showing Culverts Only



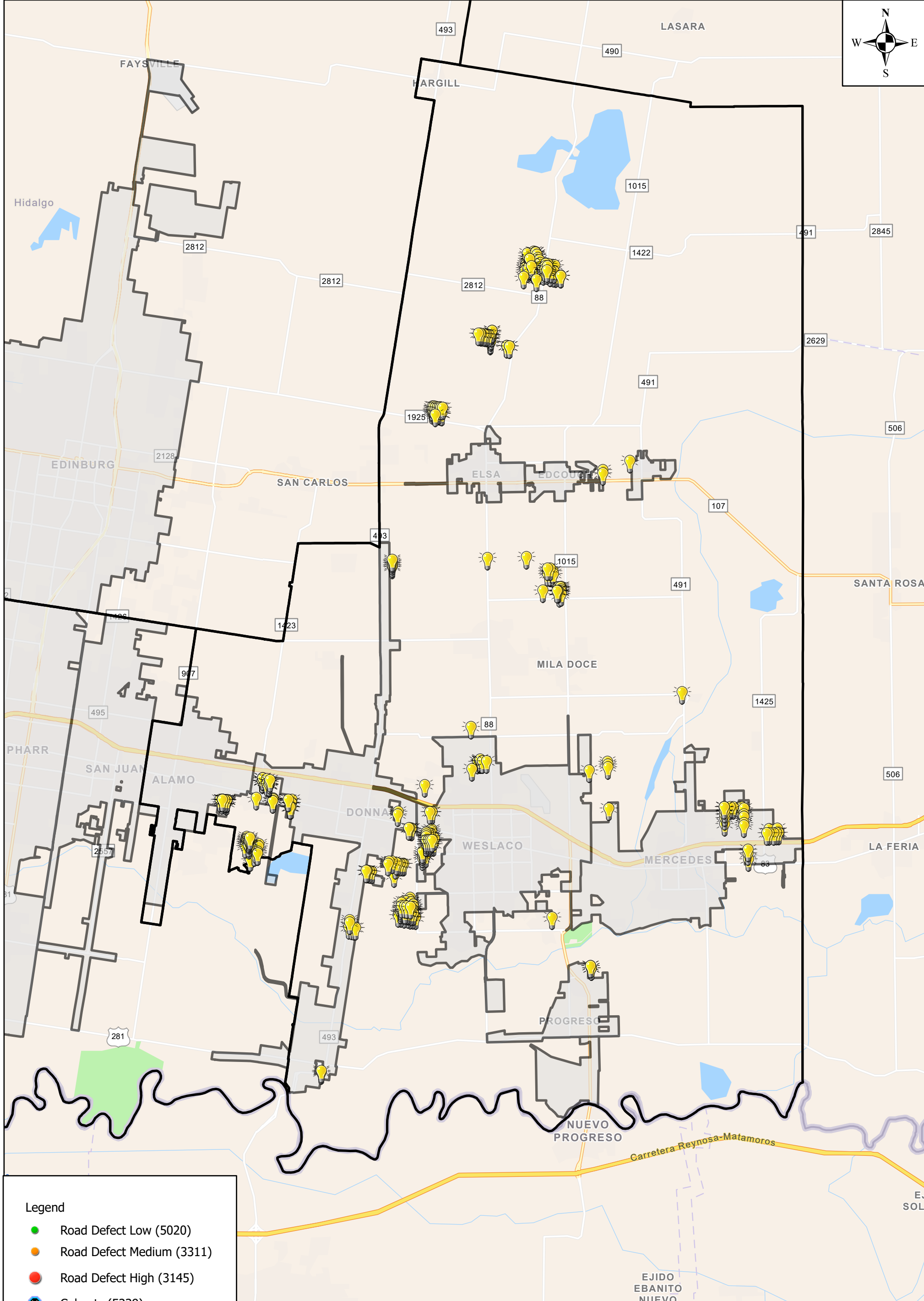



**Legend**

- Road Defect Low (5020)
- Road Defect Medium (3311)
- Road Defect High (3145)
- Culverts (5239)
- Inlets (578)
- Street Lighting (382)
- Street Signage (3142)
- Precinct Limits

### Hidalgo County Street Inventory January Progress Showing Inlets Only



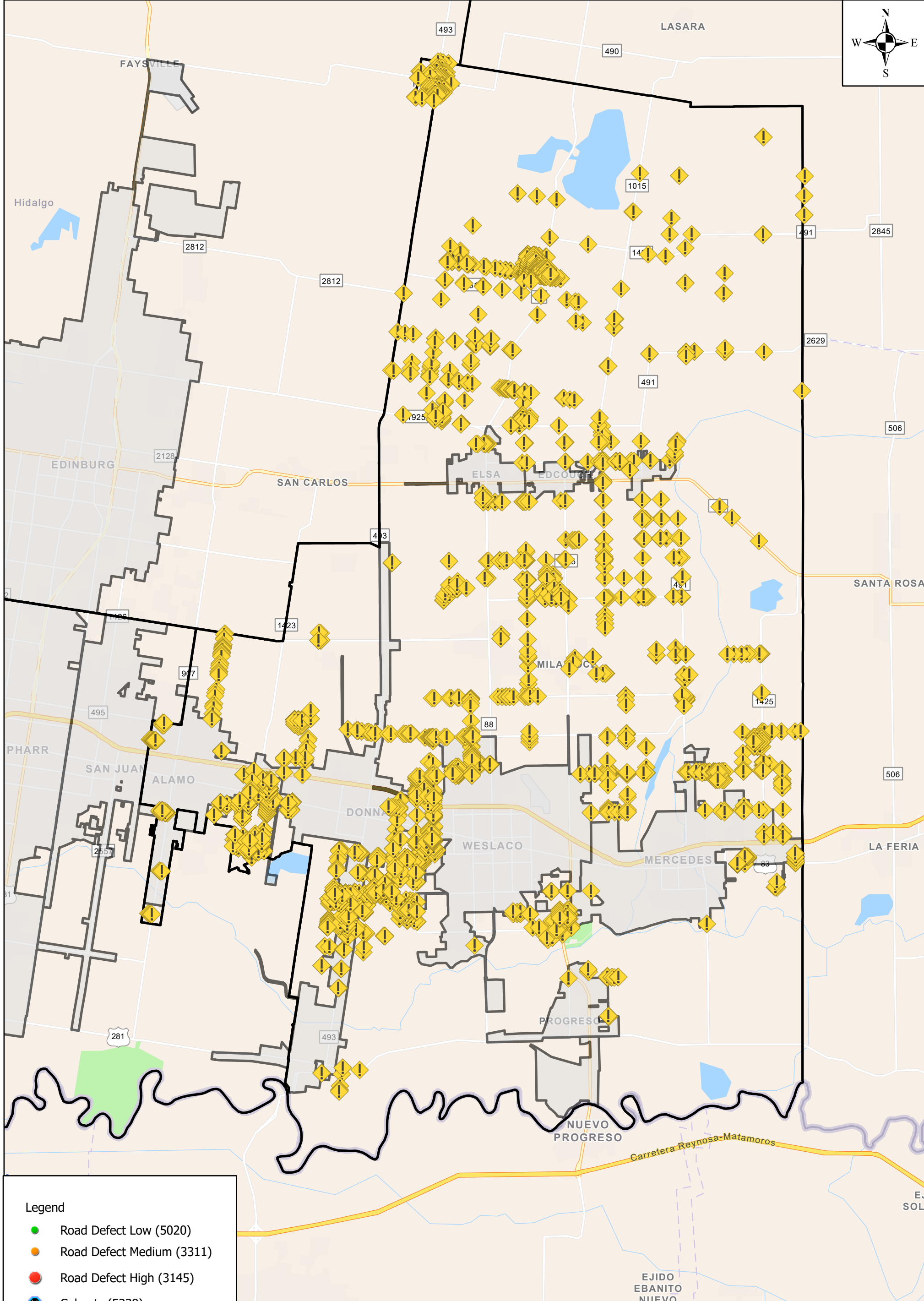



**Legend**

- Road Defect Low (5020)
- Road Defect Medium (3311)
- Road Defect High (3145)
- Culverts (5239)
- Inlets (578)
- Street Lighting (382)
- Street Signage (3142)
- City Limits
- Precinct Limits

**Hidalgo County Street Inventory  
January Progress  
Showing Street Lighting Only**



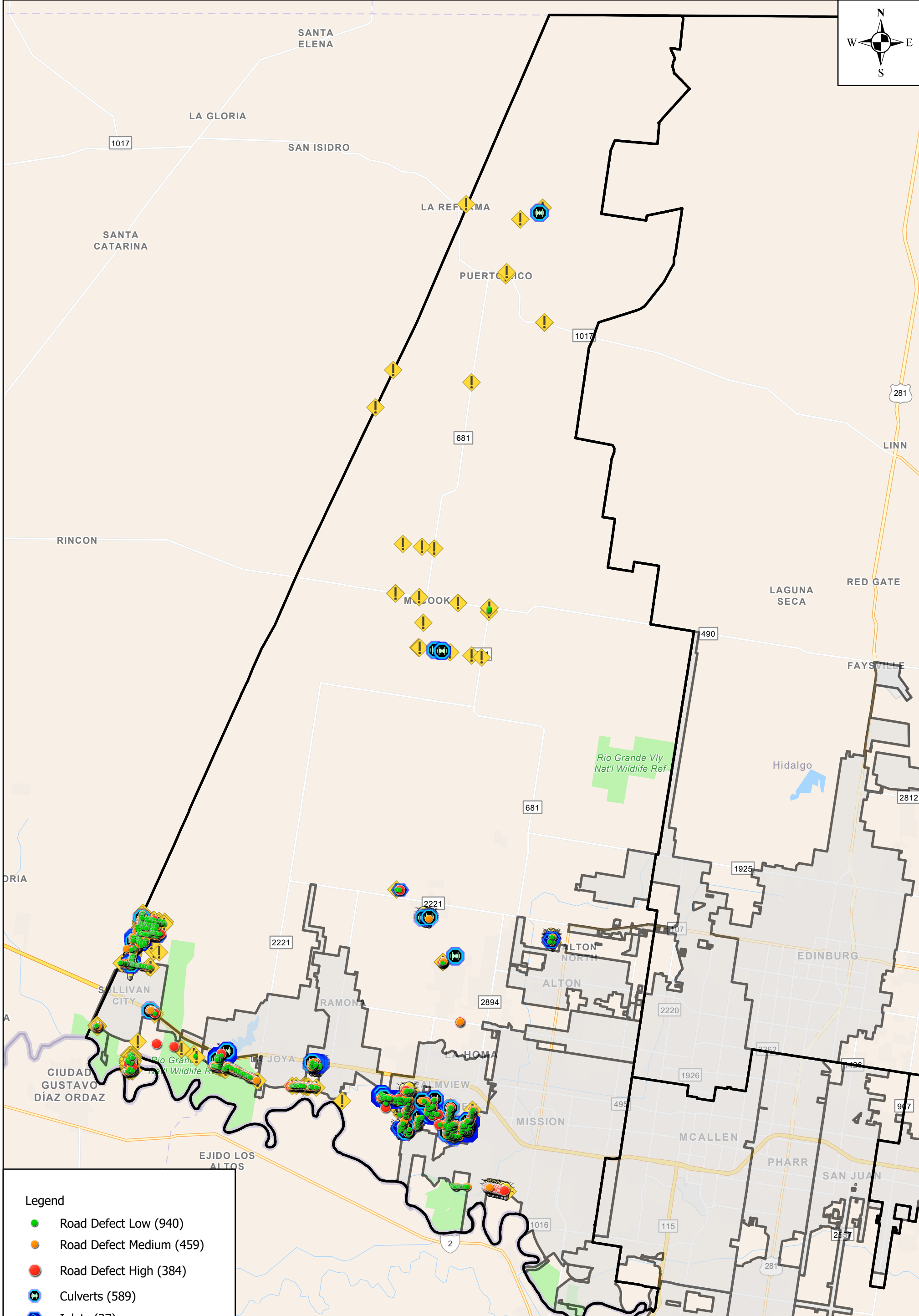
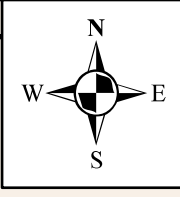


**Legend**

- Road Defect Low (5020)
- Road Defect Medium (3311)
- Road Defect High (3145)
- ⚙️ Culverts (5239)
- ⚙️ Inlets (578)
- 💡 Street Lighting (382)
- ⚠️ Street Signage (3142)
- ▭ City Limits
- ▭ Precinct Limits

Hidalgo County Street Inventory  
January Progress  
Showing Street Signage Only



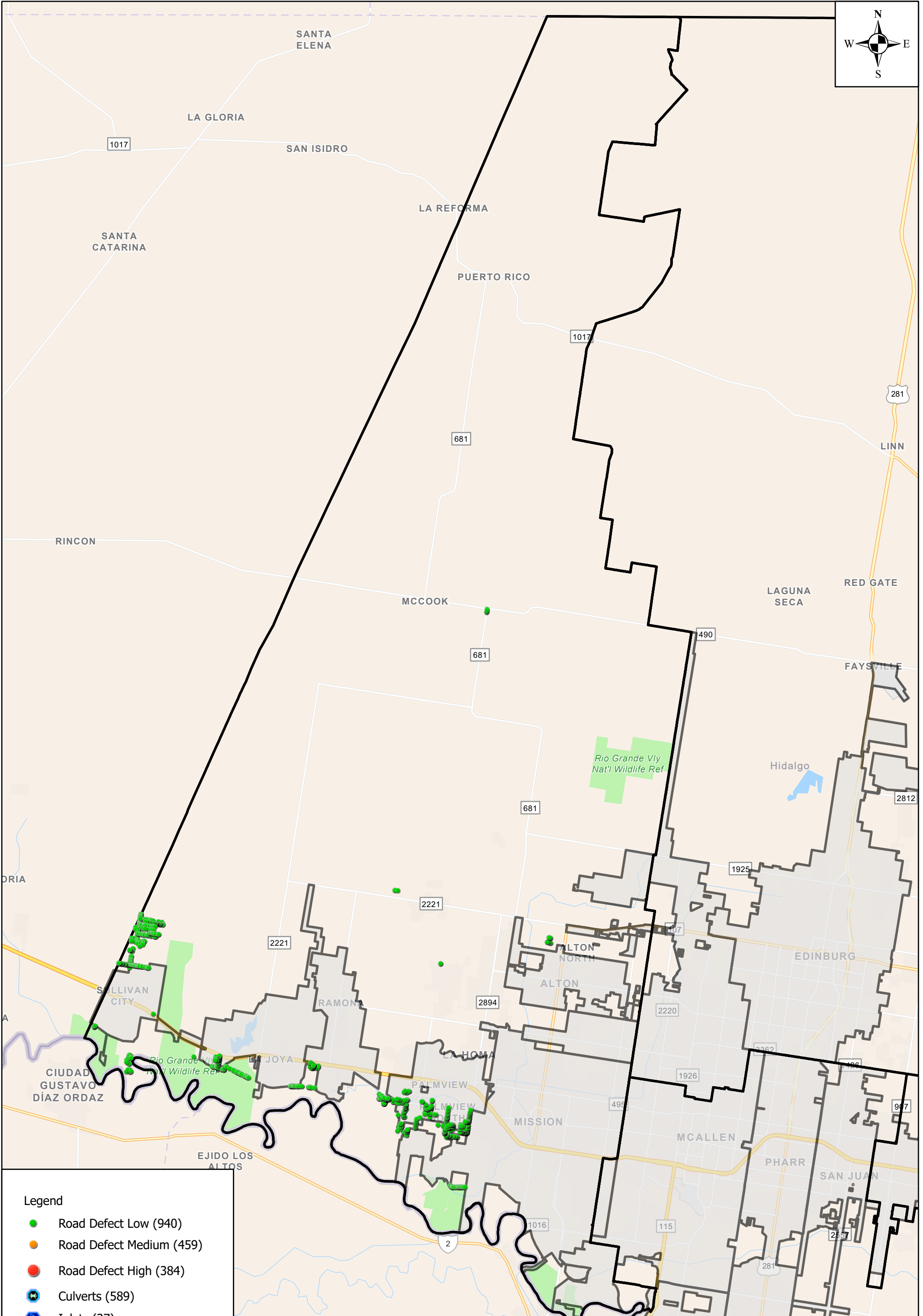



**Legend**

- Road Defect Low (940)
- Road Defect Medium (459)
- Road Defect High (384)
- Culverts (589)
- Inlets (37)
- 💡 Street Lighting (126)
- ⚠️ Street Signage (632)
- City Limits
- Precinct Limits

## Hidalgo County Street Inventory Precinct 3 Overall January Progress

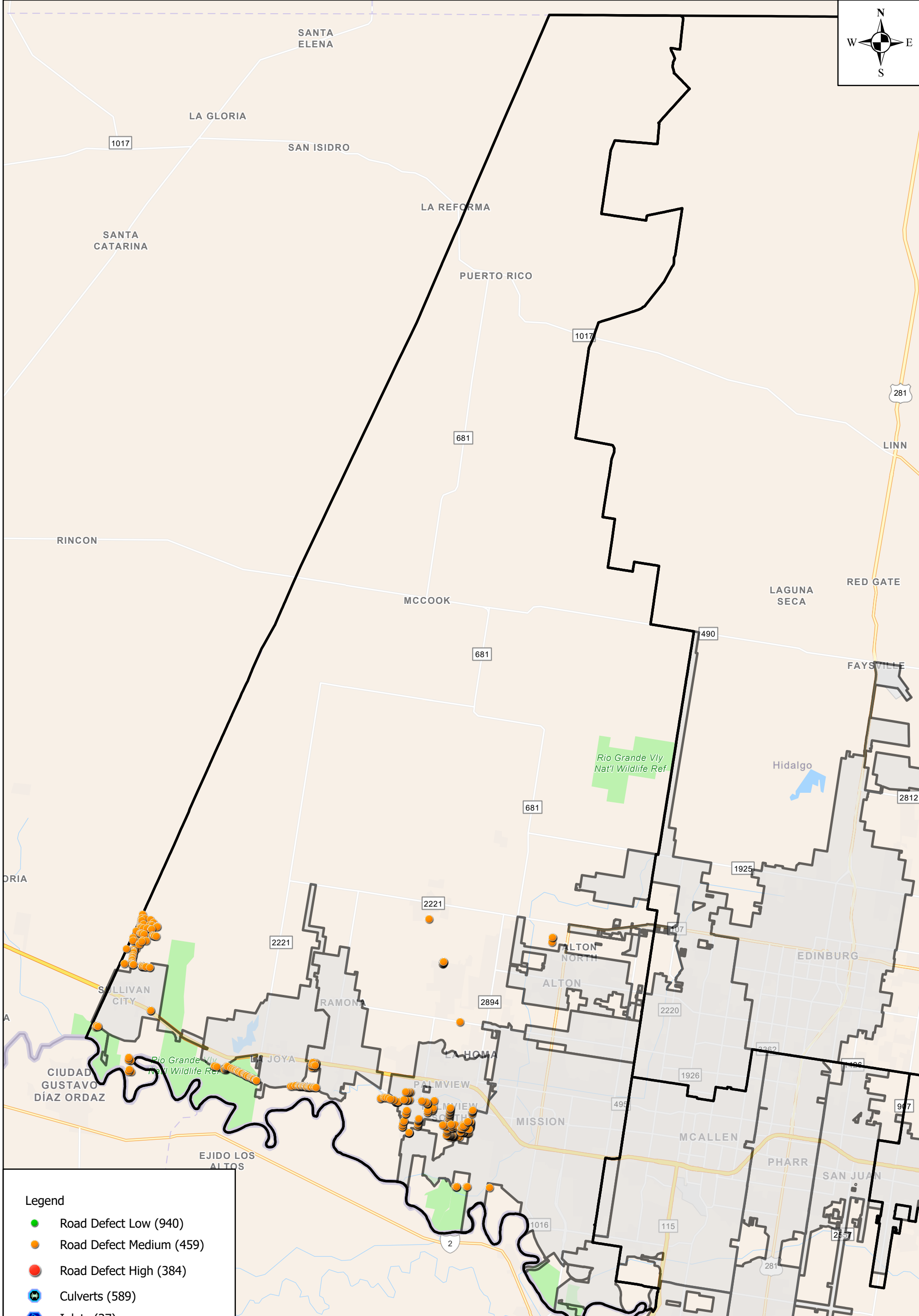
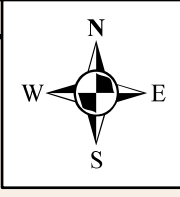




- Legend
- Road Defect Low (940)
  - Road Defect Medium (459)
  - Road Defect High (384)
  - ⚙️ Culverts (589)
  - ⚙️ Inlets (37)
  - 💡 Street Lighting (126)
  - ⚠️ Street Signage (632)
  - ▭ City Limits
  - ▭ Precinct Limits

Hidalgo County Street Inventory  
January Progress Precinct 3  
Showing Low Defects Only



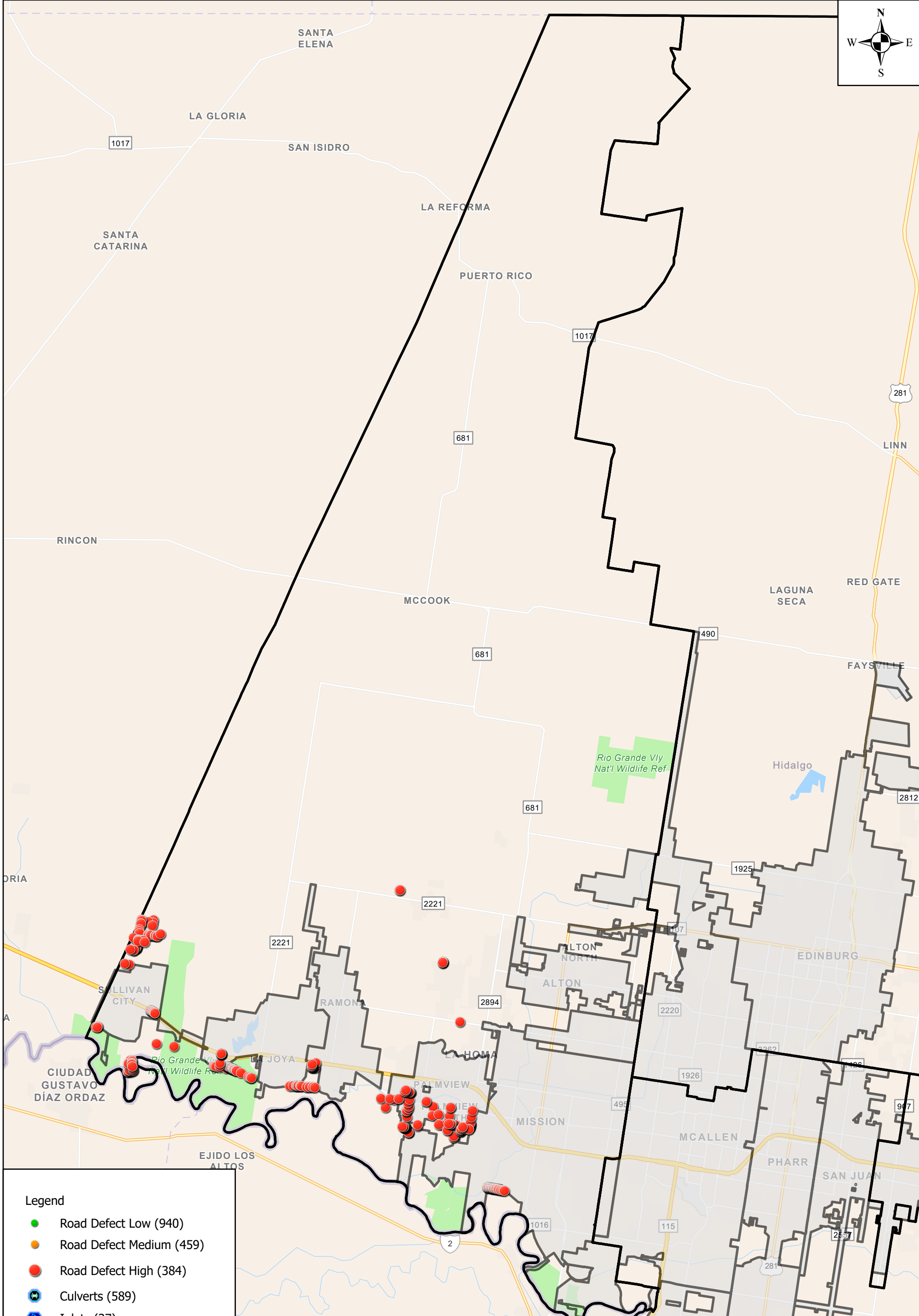
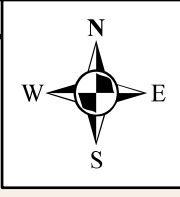


**Legend**

- Road Defect Low (940)
- Road Defect Medium (459)
- Road Defect High (384)
- Culverts (589)
- Inlets (37)
- Street Lighting (126)
- Street Signage (632)
- City Limits
- Precinct Limits

**Hidalgo County Street Inventory  
January Progress Precinct 3  
Showing Medium Defects Only**



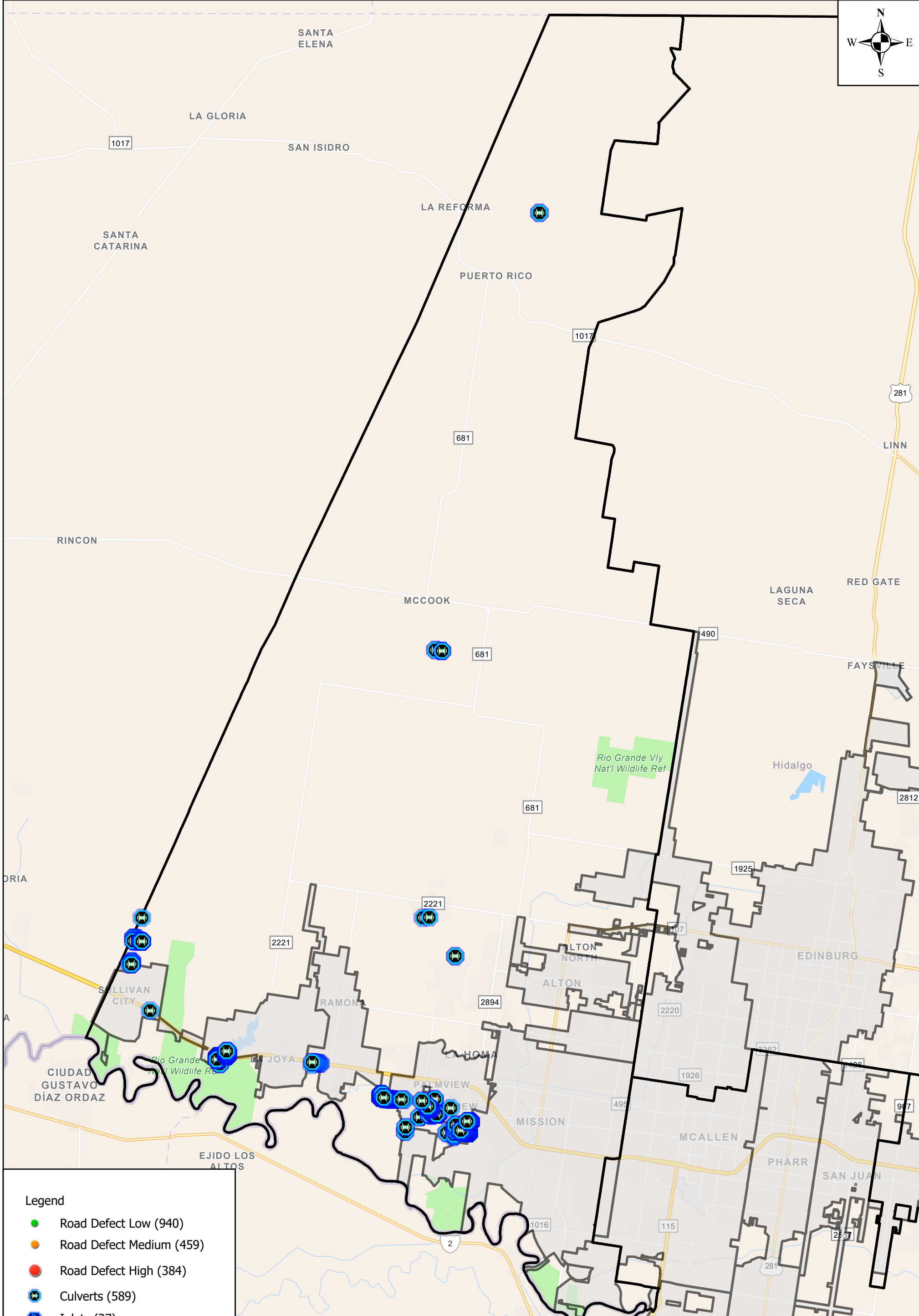
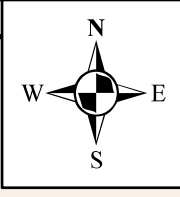


Legend

	Road Defect Low (940)
	Road Defect Medium (459)
	Road Defect High (384)
	Culverts (589)
	Inlets (37)
	Street Lighting (126)
	Street Signage (632)
	City Limits
	Precinct Limits

### Hidalgo County Street Inventory January Progress Precinct 3 Showing High Defects Only



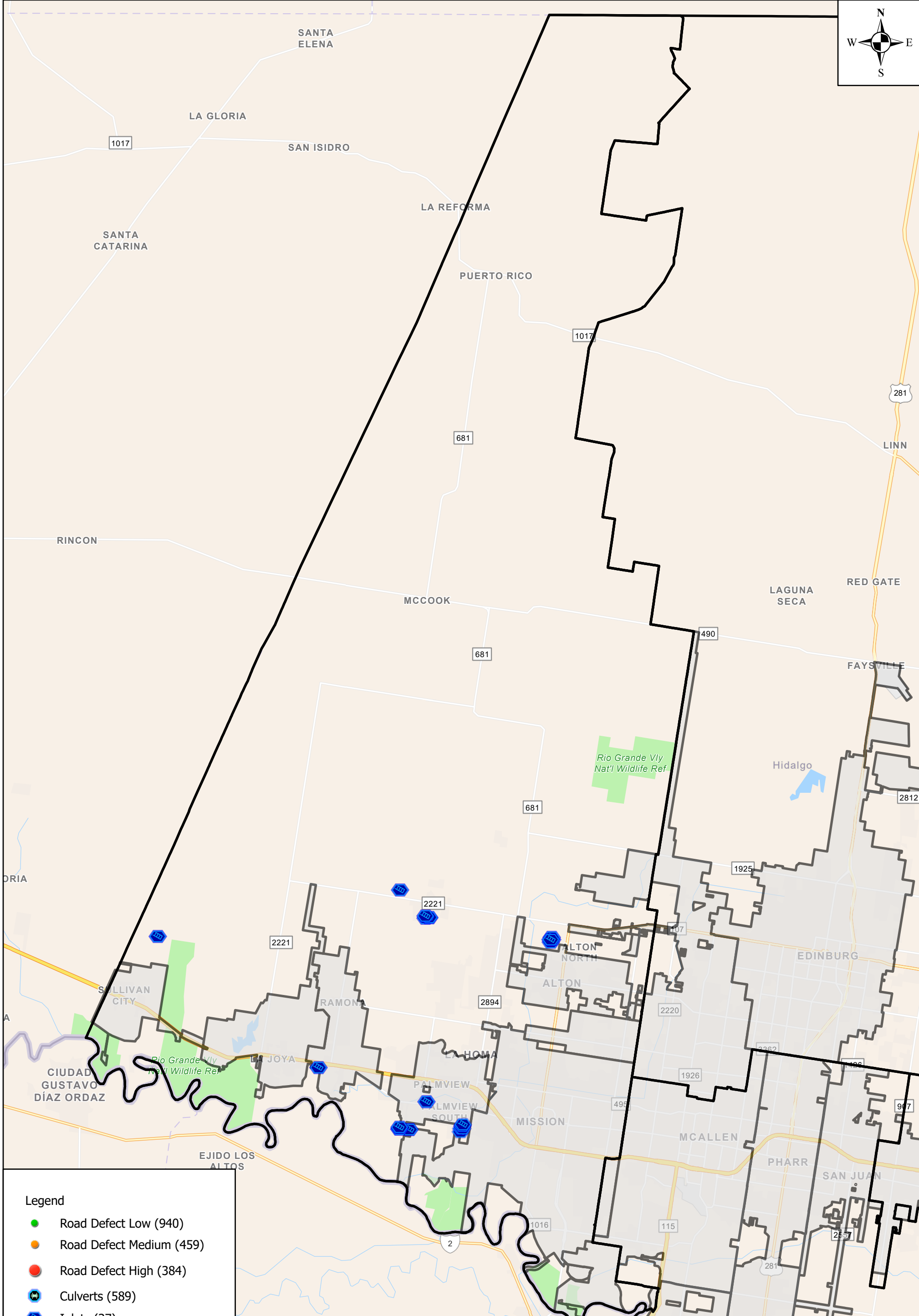
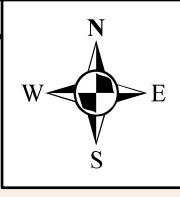


**Legend**

- Road Defect Low (940)
- Road Defect Medium (459)
- Road Defect High (384)
- Culverts (589)
- Inlets (37)
- Street Lighting (126)
- Street Signage (632)
- City Limits
- Precinct Limits

**Hidalgo County Street Inventory  
January Progress Precinct 3  
Showing Culverts Only**

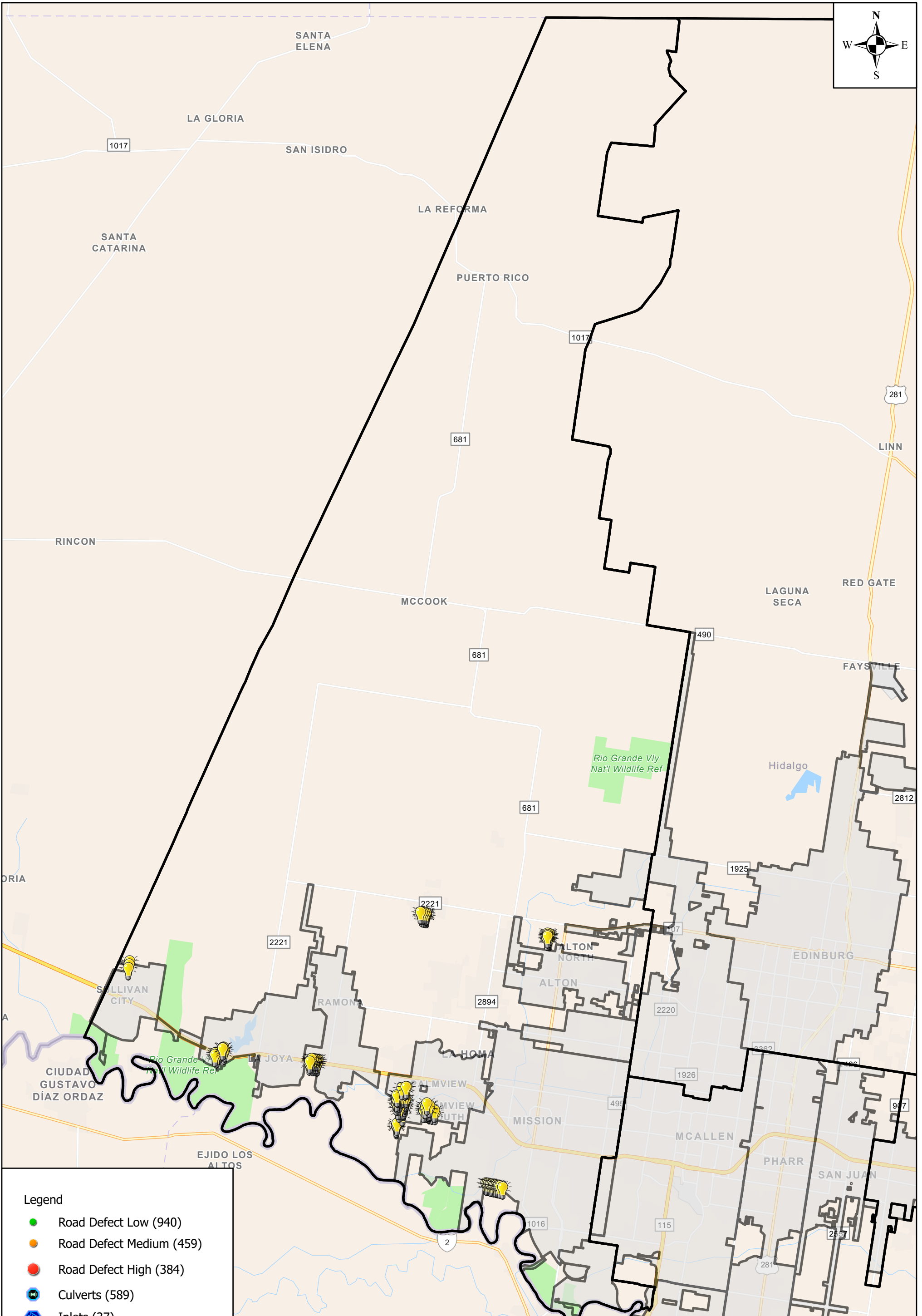





- Legend
- Road Defect Low (940)
  - Road Defect Medium (459)
  - Road Defect High (384)
  - Culverts (589)
  - Inlets (37)
  - Street Lighting (126)
  - Street Signage (632)
  - City Limits
  - Precinct Limits

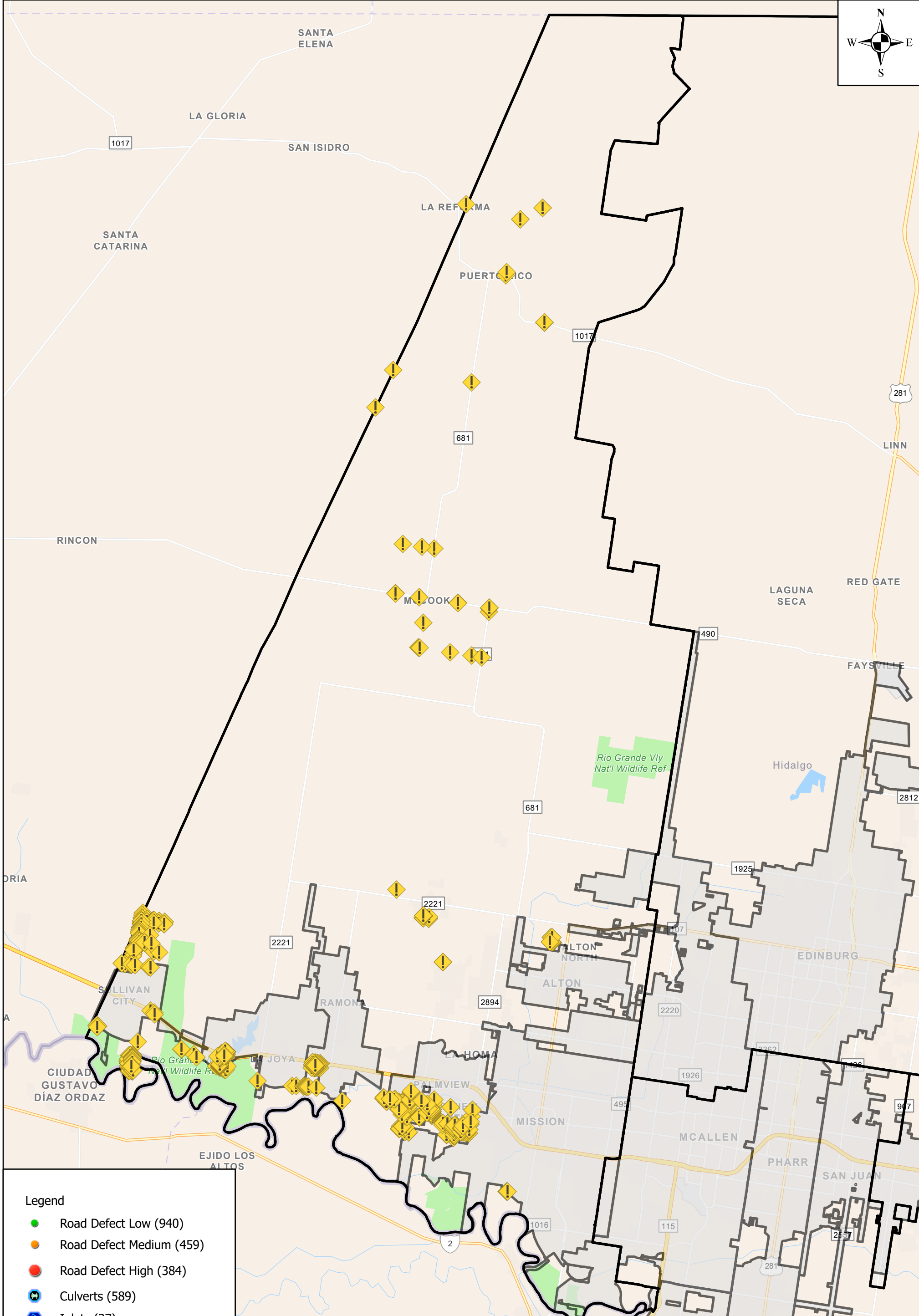
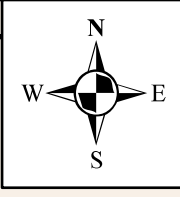
Hidalgo County Street Inventory  
 January Progress Precinct 3  
 Showing Inlets Only





Hidalgo County Street Inventory  
January Progress Precinct 3  
Showing Street Lighting Only





- Legend
- Road Defect Low (940)
  - Road Defect Medium (459)
  - Road Defect High (384)
  - Culverts (589)
  - Inlets (37)
  - Street Lighting (126)
  - Street Signage (632)
  - City Limits
  - Precinct Limits

Hidalgo County Street Inventory  
 January Progress Precinct 3  
 Showing Street Signage Only



# EXHIBIT B

## Exhibit B - List of Roads Inspected - January 2022

Street Name	Pct	Road ID	City	Starting Point	End Point
Mile 1 1/2 W	1	356	Mercedes	<a href="#">26.214269 -97.935333</a>	<a href="#">26.209774 -97.935238</a>
Mile 10 N	1	484	Mercedes	<a href="#">26.200658 -97.878632</a>	<a href="#">26.200900 -97.862566</a>
Mile 2 1/2 E	1	503	Mercedes	<a href="#">26.186255 -97.870357</a>	<a href="#">26.181798 -97.870309</a>
Tacho St	1	523	Mercedes	<a href="#">26.229085 -97.922480</a>	<a href="#">26.232353 -97.922607</a>
Joey Dr	1	528	Mercedes	<a href="#">26.229208 -97.913986</a>	<a href="#">26.232464 -97.913984</a>
Campacuas Dr	1	632	Mercedes	<a href="#">26.212482 -97.909966</a>	<a href="#">26.212679 -97.910295</a>
Apache Dr	1	633	Mercedes	<a href="#">26.212217 -97.910726</a>	<a href="#">26.213809 -97.910100</a>
Apache Dr	1	634	Mercedes	<a href="#">26.212716 -97.910295</a>	<a href="#">26.211696 -97.911084</a>
Campacuas Dr	1	635	Mercedes	<a href="#">26.212679 -97.910293</a>	<a href="#">26.214277 -97.911948</a>
La Floresta Rd	1	636	Mercedes	<a href="#">26.210236 -97.911100</a>	<a href="#">26.210955 -97.913588</a>
Victor Ave	1	648	Mercedes	<a href="#">26.228647 -97.949049</a>	<a href="#">26.225071 -97.949176</a>
Mile 1 1/2 W	1	811	Mercedes	<a href="#">26.209752 -97.935237</a>	<a href="#">26.198942 -97.935033</a>
Mile 12 N	1	823	Mercedes	<a href="#">26.229690 -97.879245</a>	<a href="#">26.229515 -97.891434</a>
S Mile 1 E Rd	1	895	Mercedes	<a href="#">26.214625 -97.895059</a>	<a href="#">26.185913 -97.894526</a>
Mile 1 1/2 E.	1	896	Mercedes	<a href="#">26.215055 -97.886986</a>	<a href="#">26.198344 -97.886686</a>
Mile 10 N.	1	898	Mercedes	<a href="#">26.200541 -97.886698</a>	<a href="#">26.200664 -97.878729</a>
Mile 11 N.	1	905	Mercedes	<a href="#">26.215205 -97.878891</a>	<a href="#">26.215312 -97.870893</a>
Mile 11 N.	1	906	Mercedes	<a href="#">26.214625 -97.895059</a>	<a href="#">26.215202 -97.878988</a>
Mile 2 1/2 E	1	913	Mercedes	<a href="#">26.218966 -97.870943</a>	<a href="#">26.200803 -97.870634</a>
Mile 2 1/2 E	1	914	Mercedes	<a href="#">26.181787 -97.870309</a>	<a href="#">26.178921 -97.870245</a>
Mile 2 1/2 E	1	915	Mercedes	<a href="#">26.178928 -97.870243</a>	<a href="#">26.171730 -97.870124</a>
Judge Beto Garza Dr.	1	919	Mercedes	<a href="#">26.220138 -97.911226</a>	<a href="#">26.220190 -97.907506</a>
Mile 12 N	1	949	Mercedes	<a href="#">26.229689 -97.879159</a>	<a href="#">26.229886 -97.863095</a>
Mile 1 1/2 E	1	967	Mercedes	<a href="#">26.229544 -97.887259</a>	<a href="#">26.215099 -97.886983</a>
Mile 10 N	1	968	Mercedes	<a href="#">26.197597 -97.906455</a>	<a href="#">26.200418 -97.894832</a>
Mile 11 N.	1	970	Mercedes	<a href="#">26.215307 -97.870847</a>	<a href="#">26.215417 -97.862865</a>
Mile 2 1/2 E	1	971	Mercedes	<a href="#">26.229777 -97.871146</a>	<a href="#">26.218978 -97.870942</a>
Mile 2 1/2 E	1	972	Mercedes	<a href="#">26.200781 -97.870634</a>	<a href="#">26.186254 -97.870357</a>
MILE 2 1/2 E	1	973	Mercedes	<a href="#">26.171731 -97.870121</a>	<a href="#">26.163444 -97.869961</a>
CR 1337	1	974	Mercedes	<a href="#">26.226490 -97.871059</a>	<a href="#">26.226612 -97.863074</a>
Mile 11 1/2 N.	1	1580	Mercedes	<a href="#">26.221705 -97.927375</a>	<a href="#">26.222183 -97.896688</a>
Apache Dr	1	1645	Mercedes	<a href="#">26.212731 -97.910291</a>	<a href="#">26.213745 -97.910092</a>
Bernal Dr	1	4401	Mercedes	<a href="#">26.229267 -97.910320</a>	<a href="#">26.232045 -97.909737</a>
Comanches Dr	1	4703	Mercedes	<a href="#">26.222393 -97.943554</a>	<a href="#">26.222332 -97.947435</a>
Cavazos Ln	1	None	Mercedes	<a href="#">26.229201 -97.914473</a>	<a href="#">26.232079 -97.914522</a>
1 St St	1	985	Monte Alto	<a href="#">26.364212 -97.978620</a>	<a href="#">26.371341 -97.977348</a>
1St St	1	985	Monte Alto	<a href="#">26.371379 -97.977340</a>	<a href="#">26.378514 -97.976048</a>
Garcia St	1	998	Monte Alto	<a href="#">26.378536 -97.976050</a>	<a href="#">26.377372 -97.968120</a>
Valdez Rd.	1	1022	Monte Alto	<a href="#">26.372253 -97.985016</a>	<a href="#">26.370166 -97.969428</a>
Trimble St	1	1035	Monte Alto	<a href="#">26.371062 -97.969261</a>	<a href="#">26.372212 -97.977174</a>
Guadalupe St	1	1036	Monte Alto	<a href="#">26.373078 -97.977010</a>	<a href="#">26.372059 -97.969863</a>
Jesus Bazan St.	1	1037	Monte Alto	<a href="#">26.373981 -97.976829</a>	<a href="#">26.372851 -97.968950</a>
Mateo Escobar Ave	1	1043	Monte Alto	<a href="#">26.373733 -97.968787</a>	<a href="#">26.375032 -97.977584</a>
Garcia St.	1	1093	Monte Alto	<a href="#">26.379677 -97.983997</a>	<a href="#">26.378532 -97.976043</a>

Hidalgo Ave	1	1153	Monte Alto	<a href="#">26.376993 -97.972262</a>	<a href="#">26.377572 -97.976204</a>
Fletcher Ave	1	1154	Monte Alto	<a href="#">26.378028 -97.972737</a>	<a href="#">26.373053 -97.970327</a>
Vernon Ave	1	1158	Monte Alto	<a href="#">26.376604 -97.976376</a>	<a href="#">26.375933 -97.971752</a>
Jaime Cavazos St.	1	1159	Monte Alto	<a href="#">26.374982 -97.971294</a>	<a href="#">26.375543 -97.975261</a>
1st St	1	1852	Hargill	<a href="#">26.450172 -98.013334</a>	<a href="#">26.449510 -98.008920</a>
Couch Ave	1	1853	Hargill	<a href="#">26.449825 -98.011166</a>	<a href="#">26.437643 -98.013352</a>
Lincoln Ave	1	1854	Hargill	<a href="#">26.449512 -98.008929</a>	<a href="#">26.441304 -98.010484</a>
McKinley Ave	1	1855	Hargill	<a href="#">26.450123 -98.013316</a>	<a href="#">26.440498 -98.015076</a>
Gill Ave	1	1863	Hargill	<a href="#">26.437474 -98.012263</a>	<a href="#">26.446258 -98.010673</a>
McKinley Ave	1	1864	Hargill	<a href="#">26.437962 -98.015536</a>	<a href="#">26.439180 -98.015305</a>
Harding Ave	1	1865	Hargill	<a href="#">26.439783 -98.016289</a>	<a href="#">26.445659 -98.015234</a>
Wilson Ave	1	1866	Hargill	<a href="#">26.445829 -98.016325</a>	<a href="#">26.439539 -98.017453</a>
Lincoln Ave	1	2297	Hargill	<a href="#">26.440171 -98.010648</a>	<a href="#">26.437317 -98.011135</a>
1st St	1	2595	Hargill	<a href="#">26.449520 -98.008915</a>	<a href="#">26.448259 -98.000091</a>
1st St	1	2596	Hargill	<a href="#">26.450165 -98.013340</a>	<a href="#">26.451163 -98.020188</a>
Hackberry St	1	1008	Monte Alto	<a href="#">26.369176 -97.962426</a>	<a href="#">26.369588 -97.965402</a>
Hackberry St	1	1009	Monte Alto	<a href="#">26.369524 -97.965207</a>	<a href="#">26.370163 -97.969334</a>
Fletcher Ave	1	1034	Monte Alto	<a href="#">26.372990 -97.970295</a>	<a href="#">26.371097 -97.969393</a>
Ash St	1	1038	Monte Alto	<a href="#">26.373714 -97.968686</a>	<a href="#">26.373412 -97.966592</a>
Hackberry Ave	1	1039	Monte Alto	<a href="#">26.369839 -97.966820</a>	<a href="#">26.371093 -97.966595</a>
Blue Bonnet Ave	1	1040	Monte Alto	<a href="#">26.371306 -97.968067</a>	<a href="#">26.370059 -97.968293</a>
Blue Bonnet Ave	1	1041	Monte Alto	<a href="#">26.373541 -97.967652</a>	<a href="#">26.372757 -97.967808</a>
Pine St	1	1042	Monte Alto	<a href="#">26.372840 -97.968846</a>	<a href="#">26.372622 -97.967290</a>
3rd St	1	1044	Monte Alto	<a href="#">26.378122 -97.973517</a>	<a href="#">26.370994 -97.974810</a>
4th St	1	1045	Monte Alto	<a href="#">26.376015 -97.972610</a>	<a href="#">26.370804 -97.973546</a>
6th St	1	1046	Monte Alto	<a href="#">26.370435 -97.970985</a>	<a href="#">26.373020 -97.970519</a>
Mesquite St	1	1047	Monte Alto	<a href="#">26.370921 -97.965209</a>	<a href="#">26.371464 -97.969094</a>
Jesus Flores Rd	1	1070		<a href="#">26.423177 -97.992536</a>	<a href="#">26.420860 -97.992978</a>
Jesus Flores Rd	1	1071	Hargill	<a href="#">26.428338 -97.991587</a>	<a href="#">26.434518 -97.990525</a>
2nd St	1	1152	Monte Alto	<a href="#">26.376397 -97.975127</a>	<a href="#">26.371186 -97.976082</a>
Ash St	1	1155	Monte Alto	<a href="#">26.373412 -97.966612</a>	<a href="#">26.373146 -97.964741</a>
Blue Bonnet Ave	1	1156	Monte Alto	<a href="#">26.372716 -97.967812</a>	<a href="#">26.371343 -97.968059</a>
Pine St	1	1157	Monte Alto	<a href="#">26.372372 -97.965843</a>	<a href="#">26.372619 -97.967124</a>
5th St	1	1160	Monte Alto	<a href="#">26.374968 -97.971483</a>	<a href="#">26.370626 -97.972288</a>
Jesus Flores Rd	1	1193		<a href="#">26.420980 -97.992948</a>	<a href="#">26.415351 -97.993968</a>
Jesus Flores Rd	1	1194		<a href="#">26.428408 -97.991576</a>	<a href="#">26.423048 -97.992561</a>
Jesus Flores Rd	1	1195	Hargill	<a href="#">26.434511 -97.990532</a>	<a href="#">26.439693 -97.989539</a>
Mile 5 1/2 W	1	1240		<a href="#">26.4239226 -97.9842509</a>	<a href="#">26.402385 -97.988127</a>
Azteca Ave	1	1589	Monte Alto	<a href="#">26.368812 -97.977764</a>	<a href="#">26.368004 -97.972198</a>
Cielo Ln	1	1591	Monte Alto	<a href="#">26.369222 -97.962444</a>	<a href="#">26.372779 -97.961809</a>
Las Nubes Dr	1	1592	Monte Alto	<a href="#">26.369492 -97.964405</a>	<a href="#">26.373055 -97.963756</a>
Live Oak St	1	1593	Monte Alto	<a href="#">26.370630 -97.968153</a>	<a href="#">26.370188 -97.965298</a>
11th St	1	1813	Hargill	<a href="#">26.436815 -98.022758</a>	<a href="#">26.435232 -98.011838</a>
4th St	1	1851	Hargill	<a href="#">26.446512 -98.021022</a>	<a href="#">26.444890 -98.009813</a>
3rd St	1	1856	Hargill	<a href="#">26.446777 -98.013904</a>	<a href="#">26.446122 -98.009598</a>
5th St	1	1857	Hargill	<a href="#">26.444584 -98.016525</a>	<a href="#">26.443639 -98.010037</a>
7th St.	1	1858	Hargill	<a href="#">26.442028 -98.016997</a>	<a href="#">26.441144 -98.011036</a>

8th St.	1	1859	Hargill	<a href="#">26.440762 -98.017226</a>	<a href="#">26.440356 -98.014101</a>
8th St.	1	1860	Hargill	<a href="#">26.440131 -98.012883</a>	<a href="#">26.439783 -98.010380</a>
9th St.	1	1861	Hargill	<a href="#">26.438549 -98.010966</a>	<a href="#">26.439213 -98.015289</a>
10th St.	1	1862	Hargill	<a href="#">26.438020 -98.016015</a>	<a href="#">26.437320 -98.011163</a>
Washington Ave.	1	1867	Hargill	<a href="#">26.439480 -98.017409</a>	<a href="#">26.442005 -98.007877</a>
2nd St	1	1868	Hargill	<a href="#">26.448030 -98.013678</a>	<a href="#">26.447736 -98.011559</a>
12th St	1	2447		<a href="#">26.425021 -97.992216</a>	<a href="#">26.425364 -97.994383</a>
13th St	1	2453		<a href="#">26.420431 -98.011041</a>	<a href="#">26.420051 -98.008469</a>
11th St	1	2576	Hargill	<a href="#">26.435068 -98.010648</a>	<a href="#">26.432183 -97.990961</a>
12th St	1	2586		<a href="#">26.425514 -97.995676</a>	<a href="#">26.425883 -97.998067</a>
13th St	1	2591		<a href="#">26.420048 -98.008465</a>	<a href="#">26.417877 -97.993536</a>
Norene Dr	1	1063	Edcouch	<a href="#">26.383643 -97.983321</a>	<a href="#">26.401172 -97.980179</a>
Nittler Rd	1	1098		<a href="#">26.394212 -97.932290</a>	<a href="#">26.393646 -97.928645</a>
Mile 21 1/2 N	1	1099		<a href="#">26.363010 -97.970615</a>	<a href="#">26.360704 -97.954778</a>
Mile 4 1/2 W	1	1101	Edcouch	<a href="#">26.399995 -97.972175</a>	<a href="#">26.385670 -97.974769</a>
CR 3304	1	1103		<a href="#">26.385755 -97.878295</a>	<a href="#">26.376440 -97.878365</a>
CR 3304	1	1104		<a href="#">26.418604 -97.878224</a>	<a href="#">26.429382 -97.878200</a>
CR 3308	1	1105		<a href="#">26.414803 -97.894383</a>	<a href="#">26.422083 -97.894401</a>
CR 3321	1	1111		<a href="#">26.371283 -97.886080</a>	<a href="#">26.371295 -97.894431</a>
Mars Nursery Rd	1	1114	Edcouch	<a href="#">26.386848 -97.982715</a>	<a href="#">26.384439 -97.966849</a>
CR 3350	1	1115		<a href="#">26.377636 -97.918692</a>	<a href="#">26.407426 -97.913186</a>
May Rd	1	1117		<a href="#">26.393011 -97.860977</a>	<a href="#">26.392964 -97.868906</a>
Mile 5 1/2	1	1137	Edcouch	<a href="#">26.374896 -97.993058</a>	<a href="#">26.373689 -97.993247</a>
Valdez Rd	1	1138	Monte Alto	<a href="#">26.372518 -97.985298</a>	<a href="#">26.373375 -97.991268</a>
Mile 3 W	1	1149		<a href="#">26.382176 -97.950900</a>	<a href="#">26.378606 -97.951550</a>
CR 3301	1	1161		<a href="#">26.407465 -97.913185</a>	<a href="#">26.407629 -97.906643</a>
CR 3301	1	1162		<a href="#">26.407591 -97.905068</a>	<a href="#">26.407363 -97.894351</a>
CR 3301	1	1163		<a href="#">26.407615 -97.894453</a>	<a href="#">26.407536 -97.860944</a>
CR 3303	1	1164		<a href="#">26.407393 -97.921761</a>	<a href="#">26.406158 -97.913450</a>
CR 3303	1	1165		<a href="#">26.409425 -97.935726</a>	<a href="#">26.407556 -97.922862</a>
Norene Dr	1	1188	Edcouch Elsa	<a href="#">26.361911 -97.987190</a>	<a href="#">26.365319 -97.986625</a>
Norene Dr	1	1189	Edcouch	<a href="#">26.365350 -97.986603</a>	<a href="#">26.383649 -97.983304</a>
Mile 3 1/2 W	1	1198		<a href="#">26.361880 -97.962741</a>	<a href="#">26.397266 -97.956346</a>
Mars Nursery Rd	1	1203	Monte Alto	<a href="#">26.390798 -98.012393</a>	<a href="#">26.389673 -98.002666</a>
Mars Nursery Rd	1	1203	Monte Alto	<a href="#">26.389586 -98.003392</a>	<a href="#">26.389160 -97.998672</a>
Nittler Rd	1	1206		<a href="#">26.398862 -97.964155</a>	<a href="#">26.387067 -97.933724</a>
Nittler Rd	1	1208		<a href="#">26.393646 -97.928649</a>	<a href="#">26.391860 -97.916152</a>
Valdez Rd	1	1210	Monte Alto	<a href="#">26.369195 -97.962414</a>	<a href="#">26.367891 -97.953487</a>
CR 3304		1213		<a href="#">26.376421 -97.878293</a>	<a href="#">26.371131 -97.878268</a>
CR 3304	1	1214		<a href="#">26.418634 -97.878218</a>	<a href="#">26.385795 -97.878303</a>
CR 3308	1	1215		<a href="#">26.385768 -97.894530</a>	<a href="#">26.414685 -97.894430</a>
CR 3306	1	1216		<a href="#">26.422112 -97.890317</a>	<a href="#">26.433379 -97.887860</a>
CR 3321	1	1223		<a href="#">26.370875 -97.866423</a>	<a href="#">26.371117 -97.885967</a>
CR 3321	1	1224		<a href="#">26.371167 -97.861030</a>	<a href="#">26.371112 -97.865970</a>
Mile 5 1/2 W	1	1231	Edcouch	<a href="#">26.366467 -97.994551</a>	<a href="#">26.362905 -97.995195</a>
Mile 5 1/2 W	1	1238	Edcouch	<a href="#">26.373628 -97.993255</a>	<a href="#">26.366521 -97.994554</a>
Mile 5 1/2 W	1	1239	Edcouch	<a href="#">26.402280 -97.988105</a>	<a href="#">26.374974 -97.993057</a>

Mile 3 W	1	1250		<a href="#">26.378608 -97.951561</a>	<a href="#">26.361353 -97.954623</a>
Mile 3 W	1	1251		<a href="#">26.382219 -97.950900</a>	<a href="#">26.394131 -97.948736</a>
Garcia St	1	3855	Edcouch Elsa	<a href="#">26.381822 -97.999830</a>	<a href="#">26.379639 -97.984041</a>
Valdez Rd	1	3857	Monte Alto	<a href="#">26.374821 -98.001250</a>	<a href="#">26.375156 -98.003536</a>
Valdez Rd	1	3857	Monte Alto	<a href="#">26.375009 -98.003095</a>	<a href="#">26.375852 -98.008246</a>
Valdez Rd	1	3858	Monte Alto	<a href="#">26.373472 -97.992016</a>	<a href="#">26.374820 -98.001194</a>
Calle De Rosa	1	4211	Edcouch	<a href="#">26.375733 -98.007232</a>	<a href="#">26.380323 -98.006392</a>
Calle de Pita	1	4212	Edcouch	<a href="#">26.380402 -98.006538</a>	<a href="#">26.379970 -98.003728</a>
Calle De Monte	1	4213	Edcouch	<a href="#">26.379952 -98.003843</a>	<a href="#">26.375363 -98.004668</a>
Engelman Garden Rd	1	4739	Edcouch	<a href="#">26.381495 -98.008193</a>	<a href="#">26.376022 -98.009182</a>
Valdez Rd	1	None	Edcouch	<a href="#">26.376759 -98.014632</a>	<a href="#">26.376122 -98.010002</a>
Mile 21 N	1	996		<a href="#">26.351182 -97.940156</a>	<a href="#">26.351503 -97.942320</a>
Mile 20 N.	1	1052	Edcouch	<a href="#">26.349618 -98.030229</a>	<a href="#">26.346160 -98.006386</a>
Mile 1 1/2 W	1	1053		<a href="#">26.367935 -97.928970</a>	<a href="#">26.364366 -97.929602</a>
Mile 22 N	1	1054		<a href="#">26.364383 -97.929615</a>	<a href="#">26.365545 -97.937515</a>
Mile 21 N.	1	1062	Edcouch	<a href="#">26.361656 -98.011767</a>	<a href="#">26.363980 -98.027657</a>
Jesus Flores Rd.	1	1064	Edcouch	<a href="#">26.381969 -97.999948</a>	<a href="#">26.346118 -98.006360</a>
Jesus Flores Rd	1	1072	Edcouch	<a href="#">26.332701 -98.008777</a>	<a href="#">26.324673 -98.010227</a>
Jesus Flores Rd	1	1073	Edcouch	<a href="#">26.341064 -98.007287</a>	<a href="#">26.332698 -98.008813</a>
Jesus Flores Rd.	1	1075	Edcouch	<a href="#">26.349181, -98.005835</a>	<a href="#">26.349750, -98.005720</a>
Jesus Flores Rd.	1	1074	Edcouch	<a href="#">26.349754 -98.005726</a>	<a href="#">26.346162 -98.006350</a>
Jesus Flores Rd	1	1074	Edcouch	<a href="#">26.346114 -98.006370</a>	<a href="#">26.343085 -98.006895</a>
Jesus Flores Rd.	1	1076	Edcouch	<a href="#">26.346168 -98.006339</a>	<a href="#">26.364082 -98.003152</a>
Mile 21 N	1	1087		<a href="#">26.350559 -97.935904</a>	<a href="#">26.351184 -97.940095</a>
Uncle Peters Rd	1	1106		<a href="#">26.367721 -97.910595</a>	<a href="#">26.364037 -97.910614</a>
Uncle Peters Rd	1	1107		<a href="#">26.364046 -97.910609</a>	<a href="#">26.359706 -97.910602</a>
Mile 22 N	1	1109		<a href="#">26.364036 -97.910610</a>	<a href="#">26.364027 -97.894509</a>
CR 3305	1	1110		<a href="#">26.400283 -97.868141</a>	<a href="#">26.400264 -97.860961</a>
Marro Rd	1	1116		<a href="#">26.385856 -97.917204</a>	<a href="#">26.385775 -97.907604</a>
Engelman Gardens Rd	1	1129	Edcouch	<a href="#">26.366865 -98.010832</a>	<a href="#">26.368778 -98.010480</a>
Engelman Gardens Rd	1	1130	Edcouch	<a href="#">26.361522 -98.011770</a>	<a href="#">26.366609 -98.010879</a>
Engelman Gardens Rd	1	1131	Edcouch	<a href="#">26.350930 -98.013659</a>	<a href="#">26.352745 -98.013320</a>
Engelman Gardens Rd	1	1132	Edcouch	<a href="#">26.347273 -98.014277</a>	<a href="#">26.350908 -98.013657</a>
Engelman Garden Rd	1	1133	Edcouch	<a href="#">26.336115 -98.016291</a>	<a href="#">26.347251 -98.014293</a>
Engelman Gardens Rd	1	1134	Edcouch	<a href="#">26.332974 -98.016860</a>	<a href="#">26.335991 -98.016321</a>
Mile 21 1/2 N	1	1166		<a href="#">26.356651 -97.926909</a>	<a href="#">26.348777 -97.923993</a>
Mile 21 1/2 N	1	1167		<a href="#">26.357231 -97.930896</a>	<a href="#">26.356658 -97.926900</a>
Mile 21 1/2 N	1	1170		<a href="#">26.358357 -97.938802</a>	<a href="#">26.357105 -97.931285</a>
Mile 1 1/2 W	1	1181		<a href="#">26.364364 -97.929597</a>	<a href="#">26.350068 -97.932083</a>
Mile 1 1/2 W	1	1182		<a href="#">26.378535 -97.926090</a>	<a href="#">26.367925 -97.928973</a>
Jesus Flores Rd	1	1196	Edcouch	<a href="#">26.343037 -98.006937</a>	<a href="#">26.341063 -98.007282</a>
Mile 21 N	1	1200		<a href="#">26.350071 -97.932336</a>	<a href="#">26.350561 -97.935920</a>
Mile 21 N	1	1201		<a href="#">26.348807 -97.923989</a>	<a href="#">26.350054 -97.932367</a>
Uncle Peters Rd	1	1217		<a href="#">26.380707 -97.910609</a>	<a href="#">26.367734 -97.910596</a>
CR 3305	1	1222		<a href="#">26.400345 -97.894487</a>	<a href="#">26.400218 -97.868120</a>
Engelman Gardens Rd	1	1232	Edcouch	<a href="#">26.354601 -98.013006</a>	<a href="#">26.361500 -98.011768</a>
Engelman Gardens Rd	1	1233	Edcouch	<a href="#">26.353439 -98.013206</a>	<a href="#">26.354541 -98.013022</a>

Engelman Gardens Rd	1	1234	Edcouch	<a href="#">26.352728 -98.013326</a>	<a href="#">26.353441 -98.013207</a>
Engelman Gardens Rd	1	1235	Edcouch	<a href="#">26.325432 -98.018196</a>	<a href="#">26.332944 -98.016870</a>
Engelman Gardens Rd	1	2633	Edcouch	<a href="#">26.368828 -98.010460</a>	<a href="#">26.375959 -98.009185</a>
Jaritas Rd	1	N/A		<a href="#">26.400373 -97.914495</a>	<a href="#">26.400231 -97.894402</a>
Mile 22 N	1	N/A		<a href="#">26.364050 -97.910631</a>	<a href="#">26.364105 -97.920851</a>
Mile 22 N	1	N/A		<a href="#">26.364367 -97.929595</a>	<a href="#">26.363810 -97.925614</a>
Jesus Flores Rd	1	986	Edcouch	<a href="#">26.316348 -98.011732</a>	<a href="#">26.324089 -98.010325</a>
Jesus Flores Rd	1	987	Edcouch	<a href="#">26.324112 -98.010324</a>	<a href="#">26.324406 -98.010277</a>
FM 491 SPUR	1	1010		<a href="#">26.342167 -97.894113</a>	<a href="#">26.343449 -97.894139</a>
Mile 5 1/2 W	1	1019	Edcouch	<a href="#">26.315194 -98.003768</a>	<a href="#">26.323311 -98.002286</a>
Mile 5 1/2 W	1	1020	Edcouch	<a href="#">26.323545 -98.002245</a>	<a href="#">26.330640 -98.000990</a>
Mile 4 W	1	1032	Edcouch	<a href="#">26.327185 -97.977111</a>	<a href="#">26.314567 -97.979380</a>
Mile 20 N	1	1049		<a href="#">26.337166 -97.944963</a>	<a href="#">26.337382 -97.946693</a>
Mile 20 N	1	1050		<a href="#">26.336849 -97.942735</a>	<a href="#">26.337128 -97.944646</a>
Mile 20 N	1	1052	Edcouch	<a href="#">26.346158 -98.006364</a>	<a href="#">26.345008 -97.998415</a>
Mile 20 N.	1	1052	Edcouch	<a href="#">26.344975 -97.998396</a>	<a href="#">26.342675 -97.982529</a>
Mile 7 W	1	1057	Edcouch	<a href="#">26.337105 -98.024330</a>	<a href="#">26.334123 -98.024882</a>
Mile 7 W	1	1058	Edcouch	<a href="#">26.338476 -98.024092</a>	<a href="#">26.337379 -98.024277</a>
Uncle Peter's Rd	1	1084		<a href="#">26.342126 -97.910224</a>	<a href="#">26.328601 -97.910234</a>
Uncle Peter's Rd	1	1085		<a href="#">26.328310 -97.910226</a>	<a href="#">26.309048 -97.913729</a>
Mile 21 N	1	1086		<a href="#">26.351499 -97.942369</a>	<a href="#">26.355892 -97.972211</a>
Country Road 3328	1	1102		<a href="#">26.327679 -97.877962</a>	<a href="#">26.342244 -97.878002</a>
Uncle Peters Rd	1	1108		<a href="#">26.342161 -97.906781</a>	<a href="#">26.346462 -97.910266</a>
Mile 1 W	1	1112		<a href="#">26.341237 -97.925381</a>	<a href="#">26.345662 -97.924534</a>
Mile 5 1/2 W	1	1125	Edcouch	<a href="#">26.330681 -98.000987</a>	<a href="#">26.337785 -97.999700</a>
Mile 5 1/2 W	1	1126	Edcouch	<a href="#">26.337916 -97.999685</a>	<a href="#">26.340698 -97.999183</a>
Mile 5 1/2 W	1	1127	Edcouch	<a href="#">26.346107 -97.998229</a>	<a href="#">26.350502 -97.997428</a>
Mile 5 1/2 W	1	1128	Edcouch	<a href="#">26.350485 -97.997428</a>	<a href="#">26.356297 -97.996365</a>
Mile 17 1/2 N	1	1144		<a href="#">26.308885 -97.929047</a>	<a href="#">26.308851 -97.930150</a>
Mile 17 1/2 N	1	1145		<a href="#">26.308915 -97.925840</a>	<a href="#">26.308880 -97.928953</a>
Mile 17 1/2 N	1	1147		<a href="#">26.309032 -97.913765</a>	<a href="#">26.309009 -97.920370</a>
Mile 3 W	1	1148		<a href="#">26.353510 -97.956039</a>	<a href="#">26.361297 -97.954622</a>
Mile 17 1/2 N	1	1146		<a href="#">26.309001 -97.920370</a>	<a href="#">26.308908 -97.925812</a>
Mile 4 W.	1	1150	Edcouch	<a href="#">26.331457 -97.976326</a>	<a href="#">26.327187 -97.977096</a>
Mile 4 W	1	1151	Edcouch	<a href="#">26.334154 -97.975858</a>	<a href="#">26.331474 -97.976326</a>
Mile 20 N	1	1171		<a href="#">26.337322 -97.946726</a>	<a href="#">26.338939 -97.958660</a>
Mile 20 N	1	1172		<a href="#">26.336841 -97.942671</a>	<a href="#">26.334470 -97.926453</a>
Mile 2 1/2 W	1	1178	Edcouch	<a href="#">26.341476 -97.949915</a>	<a href="#">26.345107 -97.949366</a>
Mile 7 W	1	1183	Edcouch	<a href="#">26.322439 -98.026955</a>	<a href="#">26.318605 -98.027660</a>
Mile 7 W	1	1184	Edcouch	<a href="#">26.334124 -98.024882</a>	<a href="#">26.322448 -98.026953</a>
Mile 7 W	1	1185	Edcouch	<a href="#">26.347115 -98.022526</a>	<a href="#">26.338458 -98.024094</a>
Country Road 3328	1	1212		<a href="#">26.327675 -97.877973</a>	<a href="#">26.323985 -97.877984</a>
Uncle Peters Rd	1	1218		<a href="#">26.346484 -97.910274</a>	<a href="#">26.359595 -97.910587</a>
Mile 1 E	1	1219		<a href="#">26.328249 -97.894073</a>	<a href="#">26.341967 -97.894086</a>
Country Road 327	1	1220		<a href="#">26.327663 -97.862066</a>	<a href="#">26.327651 -97.877997</a>
Mile 5 1/2 W	1	1229	Edcouch	<a href="#">26.340736 -97.999174</a>	<a href="#">26.346043 -97.998243</a>
Mile 5 1/2 W	1	1230	Edcouch	<a href="#">26.363026 -97.995172</a>	<a href="#">26.355870 -97.996447</a>

County Rd 3325	1	1243		<a href="#">26.353470 -97.866084</a>	<a href="#">26.353486 -97.861100</a>
Country Road 3325	1	1244		<a href="#">26.353446 -97.878359</a>	<a href="#">26.353461 -97.866461</a>
Country Road 3325	1	1245		<a href="#">26.356776 -97.894457</a>	<a href="#">26.353439 -97.878370</a>
Mile 17 1/2 N	1	1246		<a href="#">26.308691 -97.941073</a>	<a href="#">26.308622 -97.945075</a>
Mile 17 1/2 N	1	1247		<a href="#">26.308859 -97.930152</a>	<a href="#">26.308685 -97.941070</a>
Mile 3 W	1	1249		<a href="#">26.353468 -97.956042</a>	<a href="#">26.342890 -97.957950</a>
Mile 1 W	1	1563		<a href="#">26.345670 -97.924535</a>	<a href="#">26.348510 -97.924048</a>
Tierra Buena St	1	4424		<a href="#">26.354325 -97.939586</a>	<a href="#">26.354818 -97.943036</a>
Spider Lily Ln	1	None	Edcouch	<a href="#">26.317933 -98.011454</a>	<a href="#">26.318605 -98.015873</a>
Boxwood Ln	1	None	Edcouch	<a href="#">26.318621 -98.015888</a>	<a href="#">26.320616 -98.015454</a>
Crocsmia Ln	1	None	Edcouch	<a href="#">26.320618 -98.015461</a>	<a href="#">26.320014 -98.011094</a>
Heliconia Ave	1	None	Edcouch	<a href="#">26.316727 -98.014524</a>	<a href="#">26.318318 -98.014257</a>
E Mile 15 N	1	468	La Villa	<a href="#">26.272806 -97.912252</a>	<a href="#">26.272575 -97.929008</a>
Mile 2 W	1	809		<a href="#">26.310342 -97.945148</a>	<a href="#">26.301288 -97.944987</a>
Mile 2 W	1	810		<a href="#">26.314599 -97.945212</a>	<a href="#">26.310523 -97.945150</a>
Mile 16 N	1	881	Edcouch	<a href="#">26.286137 -97.993040</a>	<a href="#">26.286631 -97.960515</a>
E Mile 15 N	1	887	La Villa	<a href="#">26.272575 -97.929008</a>	<a href="#">26.272306 -97.944404</a>
E Mile 15 N	1	887	La Villa	<a href="#">26.272308 -97.944477</a>	<a href="#">26.272115 -97.960330</a>
Mile 19 N	1	1018	Edcouch	<a href="#">26.328351 -97.985014</a>	<a href="#">26.324842 -97.961221</a>
Mile 3 W	1	1031	Edcouch	<a href="#">26.314602 -97.963056</a>	<a href="#">26.324835 -97.961231</a>
Bernal Dr	1	1048	Edcouch	<a href="#">26.314543 -97.982942</a>	<a href="#">26.316901 -97.982529</a>
Spur 1015	1	1092	Edcouch	<a href="#">26.314688 -97.946685</a>	<a href="#">26.317512 -97.946326</a>
Dallas St	1	1094	Edcouch	<a href="#">26.316841 -97.978942</a>	<a href="#">26.316264 -97.974962</a>
Houston St	1	1095	Edcouch	<a href="#">26.318555 -97.978635</a>	<a href="#">26.317986 -97.974681</a>
Main St	1	1096		<a href="#">26.316352 -97.975478</a>	<a href="#">26.318008 -97.975184</a>
Texas St	1	1097		<a href="#">26.317178 -97.975370</a>	<a href="#">26.317690 -97.978786</a>
Mile 19 N	1	1119	Edcouch	<a href="#">26.335278 -98.032805</a>	<a href="#">26.334125 -98.024880</a>
Mile 19 N	1	1119	Edcouch	<a href="#">26.334126 -98.024879</a>	<a href="#">26.332387 -98.012711</a>
Mile 19 N	1	1120	Edcouch	<a href="#">26.332345 -98.012444</a>	<a href="#">26.329558 -97.993384</a>
Mile 19 N	1	1121	Edcouch	<a href="#">26.329487 -97.992938</a>	<a href="#">26.328361 -97.985106</a>
Mile 19 N	1	1122	Edcouch	<a href="#">26.324834 -97.961176</a>	<a href="#">26.322529 -97.945309</a>
Mile 17 1/2 N	1	1143		<a href="#">26.308615 -97.945147</a>	<a href="#">26.308452 -97.960869</a>
Mile 17 1/2 N	1	1143		<a href="#">26.308426 -97.960864</a>	<a href="#">26.308156 -97.977363</a>
County Road 3340	1	1173	Edcouch	<a href="#">26.332462 -97.935349</a>	<a href="#">26.335595 -97.934818</a>
County Road 3340	1	1174	Edcouch	<a href="#">26.328580 -97.935721</a>	<a href="#">26.332069 -97.935420</a>
Mile 19 1/2 N	1	1175	Edcouch	<a href="#">26.329717 -97.943954</a>	<a href="#">26.327283 -97.927335</a>
Mile 3 1/2 W	1	1179		<a href="#">26.314578 -97.971217</a>	<a href="#">26.318799 -97.970510</a>
Mile 3 1/2 W	1	1180		<a href="#">26.318799 -97.970507</a>	<a href="#">26.325959 -97.969132</a>
CR 3264	1	1225	Edcouch	<a href="#">26.314499 -97.987579</a>	<a href="#">26.321450 -97.987507</a>
Mile 19 North	1	1226	Edcouch	<a href="#">26.322507 -97.945255</a>	<a href="#">26.320098 -97.928599</a>
Vista Drive	1	5137	Edcouch	<a href="#">26.344049 -97.991677</a>	<a href="#">26.348712 -97.990816</a>
Solana Dr	1	5138	Edcouch	<a href="#">26.347062 -97.991143</a>	<a href="#">26.348045 -97.997841</a>
Val Verde Rd	1	661	Donna	<a href="#">26.176406 -98.083461</a>	<a href="#">26.156430 -98.086939</a>
Vertrees Rd.	1	1268	Donna	<a href="#">26.114061 -98.065669</a>	<a href="#">26.112392 -98.053537</a>
Ponciano Dr	1	1275	Donna	<a href="#">26.133407 -98.046041</a>	<a href="#">26.133938 -98.049882</a>
Cummings In	1	1286	Donna	<a href="#">26.163133 -98.022119</a>	<a href="#">26.164344 -98.030778</a>
Vaughn Rd	1	1287	Donna	<a href="#">26.160748 -98.031399</a>	<a href="#">26.159461 -98.022078</a>

Mile 7 N	1	1289	Donna	<a href="#">26.154909 -98.021998</a>	<a href="#">26.155981 -98.014764</a>
W Hackberry Dr	1	1290	Donna	<a href="#">26.154040 -98.020717</a>	<a href="#">26.154112 -98.016914</a>
W 7th St	1	1291	Weslaco	<a href="#">26.153260 -98.016889</a>	<a href="#">26.153200 -98.02067</a>
W Ash Dr	1	1292	Weslaco	<a href="#">26.152424 -98.016887</a>	<a href="#">26.152352 -98.020677</a>
W 8th St	1	1293	Weslaco	<a href="#">26.151568 -98.016875</a>	<a href="#">26.151446 -98.020451</a>
W 6th St	1	1344	Weslaco	<a href="#">26.155023 -98.014698</a>	<a href="#">26.155083 -98.010824</a>
Woodlawn Rd	1	1367	Donna	<a href="#">26.151485 -98.019687</a>	<a href="#">26.154917 -98.019752</a>
Casandra Dr	1	1368	Donna	<a href="#">26.156103 -98.013498</a>	<a href="#">26.157995 -98.013547</a>
Rose Lawn Dr	1	1369	Donna	<a href="#">26.156678 -98.014733</a>	<a href="#">26.156706 -98.013550</a>
Ashlyn St	1	1411	Donna	<a href="#">26.160433 -98.098137</a>	<a href="#">26.160266 -98.096930</a>
Haleigh St	1	1413	Donna	<a href="#">26.157877 -98.097280</a>	<a href="#">26.157990 -98.098503</a>
Madyson Ave	1	1414	Donna	<a href="#">26.160205 -98.096847</a>	<a href="#">26.157840 -98.097247</a>
Lee St	1	1445	Donna	<a href="#">26.175627 -98.083558</a>	<a href="#">26.175446 -98.082300</a>
Larry St	1	1446	Donna	<a href="#">26.174816 -98.083699</a>	<a href="#">26.174626 -98.082418</a>
Angie St	1	1447	Donna	<a href="#">26.173994 -98.083834</a>	<a href="#">26.173827 -98.082616</a>
CR 1859	1	1467	Donna	<a href="#">26.074787 -98.045829</a>	<a href="#">26.073852 -98.041525</a>
CR 1866	1	1468	Donna	<a href="#">26.075567 -98.052825</a>	<a href="#">26.066535 -98.054337</a>
Vertrees Rd.	1	1478	Donna	<a href="#">26.115095 -98.072923</a>	<a href="#">26.114061 -98.065687</a>
S River Rd.	1	1481	Donna	<a href="#">26.113524 -98.061629</a>	<a href="#">26.127828 -98.059159</a>
Ponciano Dr.	1	1483	Donna	<a href="#">26.130607 -98.026159</a>	<a href="#">26.131708 -98.034065</a>
Mile 3 N	1	1484	Donna	<a href="#">26.105166 -98.054546</a>	<a href="#">26.101158 -98.028019</a>
Bermuda	1	1485	Donna	<a href="#">26.171760 -98.084261</a>	<a href="#">26.172138 -98.087028</a>
Mile 4 North	1	1493	Donna	<a href="#">26.120689 -98.060381</a>	<a href="#">26.119564 -98.052497</a>
Mile 4 North	1	1494	Donna	<a href="#">26.119520 -98.052412</a>	<a href="#">26.118649 -98.046064</a>
Rose Lawn Dr	1	1495	Donna	<a href="#">26.156666 -98.014786</a>	<a href="#">26.156373 -98.018032</a>
Rose Lawn Dr	1	1495	Donna	<a href="#">26.156365 -98.018037</a>	<a href="#">26.156384 -98.018058</a>
Val Verde Rd	1	1518	Donna	<a href="#">26.156357 -98.086937</a>	<a href="#">26.154355 -98.087233</a>
Vertrees Rd.	1	1534	Donna	<a href="#">26.112385 -98.053445</a>	<a href="#">26.101949 -98.031106</a>
S River Rd.	1	1539	Donna	<a href="#">26.099143 -98.064041</a>	<a href="#">26.113482 -98.061633</a>
Ponciano Dr.	1	1540	Donna	<a href="#">26.131715 -98.034110</a>	<a href="#">26.133380 -98.046034</a>
Ponciano Dr.	1	1541	Donna	<a href="#">26.129998 -98.021852</a>	<a href="#">26.130605 -98.026129</a>
Mile 3 N	1	1542	Donna	<a href="#">26.105168 -98.054547</a>	<a href="#">26.106331 -98.062832</a>
Soderquist Rd	1	1543	Donna	<a href="#">26.118452 -98.044331</a>	<a href="#">26.139989 -98.040821</a>
CR 1540	1	1548	Donna	<a href="#">26.130591 -98.026136</a>	<a href="#">26.123490 -98.027358</a>
Mile 4 North	1	1549	Donna	<a href="#">26.118639 -98.046110</a>	<a href="#">26.118127 -98.041938</a>
Chandlyr Ave	1	1634	Donna	<a href="#">26.161745 -98.093902</a>	<a href="#">26.162301 -98.097801</a>
W Coast Dr	1	1641	Donna	<a href="#">26.157713 -98.014805</a>	<a href="#">26.157435 -98.018085</a>
Amber Dr	1	1642	Donna	<a href="#">26.157446 -98.018093</a>	<a href="#">26.158476 -98.018145</a>
Island St	1	1643	Donna	<a href="#">26.157516 -98.017239</a>	<a href="#">26.158513 -98.017265</a>
Bahama St	1	1646	Donna	<a href="#">26.157587 -98.016352</a>	<a href="#">26.158512 -98.016375</a>
Live Oak Ave	1	3898	Donna	<a href="#">26.158252 -98.020913</a>	<a href="#">26.154946 -98.020875</a>
Encino St	1	3899	Donna	<a href="#">26.158268 -98.022025</a>	<a href="#">26.158272 -98.020470</a>
Kennard St	1	3904	Donna	<a href="#">26.173063 -98.084001</a>	<a href="#">26.172558 -98.080289</a>
Clark St	1	3905	Donna	<a href="#">26.172250 -98.084138</a>	<a href="#">26.172529 -98.080299</a>
North BLVD	1	3906	Donna	<a href="#">26.171458 -98.084266</a>	<a href="#">26.170269 -98.080646</a>
South BLVD	1	3907	Donna	<a href="#">26.170416 -98.084447</a>	<a href="#">26.170215 -98.080655</a>
Main BLVD	1	3908	Donna	<a href="#">26.170773 -98.084388</a>	<a href="#">26.170249 -98.080671</a>

Camargo st	1	3974	Donna	<a href="#">26.157098 -98.096078</a>	<a href="#">26.160673 -98.095450</a>
Torreon St	1	4303	Donna	<a href="#">26.156477 -98.091916</a>	<a href="#">26.153440 -98.092455</a>
Jimenez St	1	4304	Donna	<a href="#">26.156669 -98.093322</a>	<a href="#">26.154891 -98.093624</a>
Ciudad Mante St	1	4419	Donna	<a href="#">26.157445 -98.086771</a>	<a href="#">26.157884 -98.089983</a>
Guadalajara St	1	4420	Donna	<a href="#">26.157866 -98.090017</a>	<a href="#">26.151800 -98.091072</a>
Colima St	1	4421	Donna	<a href="#">26.153622 -98.089534</a>	<a href="#">26.157716 -98.088810</a>
Campeche St	1	4422	Donna	<a href="#">26.157542 -98.087597</a>	<a href="#">26.153823 -98.088239</a>
Cancun St	1	4423	Donna	<a href="#">26.153731 -98.090716</a>	<a href="#">26.153598 -98.089557</a>
Saint Topez Ave	1	4626	Donna	<a href="#">26.162326 -98.085920</a>	<a href="#">26.162798 -98.089229</a>
Monoco Ave	1	4627	Donna	<a href="#">26.162783 -98.089251</a>	<a href="#">26.161965 -98.089416</a>
Cannes Avenue	1	4669	Donna	<a href="#">26.161463 -98.089454</a>	<a href="#">26.160799 -98.086199</a>
Monoco Avenue	1	4670	Donna	<a href="#">26.161833 -98.089431</a>	<a href="#">26.161506 -98.089489</a>
Maiz St	1	4802	Donna	<a href="#">26.158859 -98.086473</a>	<a href="#">26.158249 -98.082996</a>
Rio Del Carmen Rd	1	5044	Donna	<a href="#">26.137770 -98.024910</a>	<a href="#">26.132083 -98.025881</a>
Rio Del Carmen Rd	1	5047	Donna	<a href="#">26.132081 -98.025879</a>	<a href="#">26.130630 -98.026129</a>
Valley View Rd	1	316	Donna	<a href="#">26.190934 -98.077201</a>	<a href="#">26.185411 -98.077130</a>
North In	1	345	Weslaco	<a href="#">26.178717 -98.015194</a>	<a href="#">26.178674 -98.017176</a>
South In	1	346	Weslaco	<a href="#">26.178008 -98.015179</a>	<a href="#">26.177977 -98.017162</a>
N Mile 6 1/2 W	1	505	Weslaco	<a href="#">26.191321 -98.015409</a>	<a href="#">26.173875 -98.015085</a>
Mesquite St	1	650	Donna	<a href="#">26.183664 -98.085941</a>	<a href="#">26.181164 -98.086284</a>
Fir St	1	651	Donna	<a href="#">26.180892 -98.084719</a>	<a href="#">26.181080 -98.086233</a>
Oak St	1	652	Donna	<a href="#">26.181768 -98.084549</a>	<a href="#">26.182007 -98.086198</a>
Maple St	1	653	Donna	<a href="#">26.182898 -98.086041</a>	<a href="#">26.182565 -98.082501</a>
Pine St	1	654	Donna	<a href="#">26.179608 -98.083473</a>	<a href="#">26.182489 -98.083017</a>
Pine St	1	655	Donna	<a href="#">26.182534 -98.083022</a>	<a href="#">26.183671 -98.085915</a>
Audubon Dr	1	662	Donna	<a href="#">26.177318 -98.088428</a>	<a href="#">26.174643 -98.088859</a>
Colorado St	1	663	Donna	<a href="#">26.174546 -98.088424</a>	<a href="#">26.177223 -98.087916</a>
CR 1517	1	665	Donna	<a href="#">26.174621 -98.088850</a>	<a href="#">26.174560 -98.088422</a>
Birch St	1	666	Donna	<a href="#">26.182552 -98.083855</a>	<a href="#">26.180047 -98.083424</a>
Allegro Ave	1	667	Alamo	<a href="#">26.174543 -98.091700</a>	<a href="#">26.175007 -98.095645</a>
Dogwood St	1	680	Donna	<a href="#">26.178918 -98.084564</a>	<a href="#">26.178670 -98.083124</a>
Redwood St	1	682	Donna	<a href="#">26.177985 -98.083224</a>	<a href="#">26.178158 -98.084697</a>
Elm St	1	688	Donna	<a href="#">26.179478 -98.082984</a>	<a href="#">26.182578 -98.084384</a>
N Mile 6 1/2 W	1	916	Weslaco	<a href="#">26.198557 -98.015559</a>	<a href="#">26.191346 -98.015414</a>
Valley View Rd	1	941	Donna	<a href="#">26.198152 -98.077259</a>	<a href="#">26.190939 -98.077190</a>
Olivarez St	1	1254	Donna	<a href="#">26.174589 -98.073767</a>	<a href="#">26.171327 -98.074334</a>
Janneth St	1	1255	Donna	<a href="#">26.171272 -98.074310</a>	<a href="#">26.171520 -98.075950</a>
Cabana St	1	1256	Donna	<a href="#">26.171464 -98.075386</a>	<a href="#">26.174005 -98.075525</a>
S Victoria Rd	1	1276	Donna	<a href="#">26.115716 -98.036815</a>	<a href="#">26.153229 -98.030394</a>
Stites Rd	1	1277	Donna	<a href="#">26.155373 -98.045363</a>	<a href="#">26.155939 -98.049195</a>
Stites Rd.	1	1278	Donna	<a href="#">26.155934 -98.049193</a>	<a href="#">26.156640 -98.054208</a>
Stites Rd	1	1279	Donna	<a href="#">26.153256 -98.030396</a>	<a href="#">26.155339 -98.045285</a>
W Pike Blvd	1	1284	Weslaco	<a href="#">26.169537 -98.015044</a>	<a href="#">26.169431 -98.022145</a>
N Milano Rd	1	1298	Weslaco	<a href="#">26.169516 -98.015017</a>	<a href="#">26.163977 -98.014897</a>
N Milanos Rd	1	1299	Weslaco	<a href="#">26.172456 -98.015087</a>	<a href="#">26.169557 -98.015020</a>
Stites Rd	1	1386	Donna	<a href="#">26.152103 -98.022010</a>	<a href="#">26.153256 -98.030395</a>
Palms Dr	1	1415	Donna	<a href="#">26.176045 -98.081440</a>	<a href="#">26.173425 -98.081907</a>

Palo Blanco Dr	1	1416	Alamo	<a href="#">26.173332 -98.091902</a>	<a href="#">26.173900 -98.095841</a>
N Border Rd	1	1456	Alamo	<a href="#">26.181808 -98.094466</a>	<a href="#">26.185254 -98.093854</a>
Stites Rd.	1	1486	Donna	<a href="#">26.156631 -98.054255</a>	<a href="#">26.157200 -98.058257</a>
CR 1560	1	1535	Donna	<a href="#">26.109594 -98.033840</a>	<a href="#">26.102532 -98.035090</a>
S 1st St	1	1538	Donna	<a href="#">26.158296 -98.066330</a>	<a href="#">26.161870 -98.065695</a>
Soderquist Rd	1	1544	Donna	<a href="#">26.092963 -98.044124</a>	<a href="#">26.111074 -98.044242</a>
S Victoria Rd	1	1545	Donna	<a href="#">26.110211 -98.037787</a>	<a href="#">26.112764 -98.037322</a>
S Victoria Rd	1	1546	Donna	<a href="#">26.112787 -98.037321</a>	<a href="#">26.115716 -98.036815</a>
Stites Rd.	1	1547	Donna	<a href="#">26.157200 -98.058257</a>	<a href="#">26.158689 -98.070172</a>
S 4th St	1	1550	Donna	<a href="#">26.157740 -98.062147</a>	<a href="#">26.161393 -98.061635</a>
Arroyo Dr	1	1626	Alamo	<a href="#">26.169575 -98.106250</a>	<a href="#">26.172912 -98.105669</a>
Buen Gusto St	1	1631	Alamo	<a href="#">26.167968 -98.094518</a>	<a href="#">26.172650 -98.096025</a>
Buen Pastor Ln	1	1632	Alamo	<a href="#">26.170430 -98.094135</a>	<a href="#">26.170550 -98.094948</a>
Buen Camino Ln	1	1633	Alamo	<a href="#">26.169213 -98.094343</a>	<a href="#">26.169325 -98.095170</a>
Fudge Dr	1	3776	Alamo	<a href="#">26.174245 -98.103728</a>	<a href="#">26.173822 -98.100917</a>
Vanilla Dr	1	3777	Alamo	<a href="#">26.173439 -98.103871</a>	<a href="#">26.172998 -98.101060</a>
Canela Dr	1	3778	Alamo	<a href="#">26.172450 -98.101120</a>	<a href="#">26.173982 -98.100835</a>
Dulce Dr	1	3779	Alamo	<a href="#">26.174404 -98.103748</a>	<a href="#">26.173446 -98.103904</a>
Amber Dr	1	3780	Weslaco	<a href="#">26.161846 -98.018194</a>	<a href="#">26.158982 -98.018156</a>
Garnet Dr	1	3781	Weslaco	<a href="#">26.161217 -98.015776</a>	<a href="#">26.161883 -98.018190</a>
Plata Dr	1	3782	Weslaco	<a href="#">26.159017 -98.015694</a>	<a href="#">26.161224 -98.015743</a>
Hawaii st	1	3783	Weslaco	<a href="#">26.158998 -98.018170</a>	<a href="#">26.159026 -98.015685</a>
Tesoro Dr	1	3784	Weslaco	<a href="#">26.160645 -98.014853</a>	<a href="#">26.160596 -98.018157</a>
Honolulu Dr	1	3785	Weslaco	<a href="#">26.159842 -98.014838</a>	<a href="#">26.159791 -98.018141</a>
Meadow lark Dr	1	3786	Weslaco	<a href="#">26.164283 -98.016959</a>	<a href="#">26.162541 -98.016959</a>
Blue jay st	1	3787	Weslaco	<a href="#">26.163206 -98.016944</a>	<a href="#">26.162840 -98.014895</a>
Meadow lark cir	1	3788	Weslaco	<a href="#">26.163021 -98.016000</a>	<a href="#">26.162282 -98.015994</a>
Gumwood St	1	3886	Donna	<a href="#">26.177473 -98.084849</a>	<a href="#">26.178927 -98.084593</a>
Cottonwood St	1	3887	Donna	<a href="#">26.177172 -98.083344</a>	<a href="#">26.177423 -98.084819</a>
W Mile 8 1/2 N	1	347	Weslaco	<a href="#">26.176730 -98.022193</a>	<a href="#">26.176800 -98.015155</a>
Tower St	1	348	Weslaco	<a href="#">26.176739 -98.017551</a>	<a href="#">26.173755 -98.017517</a>
Ricardo St	1	349	Weslaco	<a href="#">26.173438 -98.016266</a>	<a href="#">26.176771 -98.016335</a>
Joyce St	1	387	Weslaco	<a href="#">26.185096 -98.004782</a>	<a href="#">26.185054 -98.007211</a>
Judi St	1	388	Weslaco	<a href="#">26.185955 -98.004796</a>	<a href="#">26.185899 -98.007217</a>
Edna St	1	389	Weslaco	<a href="#">26.186808 -98.004821</a>	<a href="#">26.186757 -98.007242</a>
Janie St	1	390	Weslaco	<a href="#">26.187626 -98.006291</a>	<a href="#">26.187633 -98.004880</a>
Charlene Ave	1	391	Weslaco	<a href="#">26.184219 -98.005802</a>	<a href="#">26.187609 -98.005867</a>
Midway Rd	1	472	Weslaco	<a href="#">26.175308 -98.022211</a>	<a href="#">26.176840 -98.022214</a>
Daisy Dr	1	604	Weslaco	<a href="#">26.176021 -98.015091</a>	<a href="#">26.176437 -98.013160</a>
Viceroy Dr	1	693	Weslaco	<a href="#">26.176779 -98.018877</a>	<a href="#">26.179765 -98.018908</a>
Mariposa Dr	1	694	Weslaco	<a href="#">26.181407 -98.021276</a>	<a href="#">26.176748 -98.021351</a>
Monarch St	1	695	Weslaco	<a href="#">26.179259 -98.018926</a>	<a href="#">26.179208 -98.022202</a>
Birdwing St	1	696	Weslaco	<a href="#">26.178004 -98.018907</a>	<a href="#">26.177976 -98.021336</a>
Swallow St	1	697	Weslaco	<a href="#">26.180459 -98.017920</a>	<a href="#">26.180869 -98.021387</a>
Mireles St	1	833	Weslaco	<a href="#">26.184227 -98.004737</a>	<a href="#">26.187610 -98.004840</a>
Midway Rd	1	888	Weslaco	<a href="#">26.176874 -98.022216</a>	<a href="#">26.182575 -98.022242</a>
W Sugarcane Dr	1	966	Weslaco	<a href="#">26.182583 -98.022245</a>	<a href="#">26.184116 -98.011299</a>

Ivey Rd.	1	1269	Donna	<a href="#">26.127848 -98.059181</a>	<a href="#">26.129093 -98.067899</a>
S River Rd	1	1270	Donna	<a href="#">26.160194 -98.053628</a>	<a href="#">26.156565 -98.054244</a>
S River Rd	1	1271	Donna	<a href="#">26.156565 -98.054244</a>	<a href="#">26.127835 -98.059164</a>
Bobby/Laurie Dr.	1	1350	Donna	<a href="#">26.130813 -98.058648</a>	<a href="#">26.130045 -98.058780</a>
CR 1822	1	1477	Donna	<a href="#">26.129633 -98.070429</a>	<a href="#">26.134592 -98.069547</a>
Ivey Rd.	1	1479	Donna	<a href="#">26.129091 -98.067902</a>	<a href="#">26.129594 -98.070417</a>
CR 1822	1	1532	Donna	<a href="#">26.115117 -98.072944</a>	<a href="#">26.129579 -98.070406</a>
CR 1822	1	1533	Donna	<a href="#">26.134566 -98.069550</a>	<a href="#">26.158179 -98.065538</a>
El pinto Rd	3	3242	Sullivan City	<a href="#">26.322196 -98.554099</a>	<a href="#">26.316700 -98.555132</a>
El Pinto Rd	3	3242	Sullivan City	<a href="#">26.316678 -98.555107</a>	<a href="#">26.291182 -98.561354</a>
W Ebony St	3	3246	Sullivan City	<a href="#">26.307577 -98.560066</a>	<a href="#">26.307124 -98.556948</a>
W Huisache St	3	3247	Sullivan City	<a href="#">26.308374 -98.559905</a>	<a href="#">26.307903 -98.556806</a>
Mesquite St	3	3248	Sullivan City	<a href="#">26.308610 -98.556690</a>	<a href="#">26.309147 -98.559778</a>
Amarillo Dr	3	3249	Sullivan City	<a href="#">26.311397 -98.556077</a>	<a href="#">26.309659 -98.545165</a>
La Santa Maria St	3	3268	Sullivan City	<a href="#">26.312294 -98.555976</a>	<a href="#">26.312576 -98.557754</a>
La Pinta St	3	3269	Sullivan City	<a href="#">26.313350 -98.555774</a>	<a href="#">26.313615 -98.557558</a>
La Niña St	3	3270	Sullivan City	<a href="#">26.314401 -98.555573</a>	<a href="#">26.314667 -98.557370</a>
El Sendero Dr	3	3271	Sullivan City	<a href="#">26.316331 -98.555169</a>	<a href="#">26.314908 -98.545850</a>
Sun Up Dr	3	3490	Sullivan City	<a href="#">26.310418 -98.549726</a>	<a href="#">26.310848 -98.543556</a>
El Pinto Rd	3	3591	Sullivan City	<a href="#">26.324805 -98.553613</a>	<a href="#">26.322188 -98.554073</a>
El Lucero St	3	3592	Sullivan City	<a href="#">26.319227 -98.554620</a>	<a href="#">26.318209 -98.547879</a>
Comet St	3	3593	Sullivan City	<a href="#">26.318191 -98.547903</a>	<a href="#">26.316924 -98.548131</a>
Eclipse St	3	3594	Sullivan City	<a href="#">26.318707 -98.551423</a>	<a href="#">26.317457 -98.551649</a>
Siria St	3	3599	Sullivan City	<a href="#">26.316871 -98.548042</a>	<a href="#">26.317929 -98.554873</a>
Bowie St	1	3753	Weslaco	<a href="#">26.189244 -97.999250</a>	<a href="#">26.189295 -97.995944</a>
Travis St	1	3754	Weslaco	<a href="#">26.189315 -97.995925</a>	<a href="#">26.188466 -97.995910</a>
Crockett St	1	3755	Weslaco	<a href="#">26.189241 -97.996808</a>	<a href="#">26.188455 -97.996768</a>
Austin St	1	3756	Weslaco	<a href="#">26.188447 -97.996740</a>	<a href="#">26.188478 -97.993246</a>
Siria St	3	4320	Sullivan City	<a href="#">26.315959 -98.541707</a>	<a href="#">26.316878 -98.548052</a>
Nebula St	3	4321	Sullivan City	<a href="#">26.317157 -98.541476</a>	<a href="#">26.315941 -98.541717</a>
El Lucero St	3	4322	Sullivan City	<a href="#">26.318189 -98.547873</a>	<a href="#">26.317178 -98.541485</a>
Asteroid St	3	4323	Sullivan City	<a href="#">26.317692 -98.544684</a>	<a href="#">26.316446 -98.544924</a>
El Toro Ave	3	4632	Sullivan City	<a href="#">26.314408 -98.555520</a>	<a href="#">26.312813 -98.544792</a>
Samano Rd	3	None	Sullivan City	<a href="#">26.310230 -98.556310</a>	<a href="#">26.309065 -98.548685</a>
Mile 10 N	1	319	Donna	<a href="#">26.200987 -98.046132</a>	<a href="#">26.198711 -98.007528</a>
Mile 10 North	1	321	Donna	<a href="#">26.198770 -98.003522</a>	<a href="#">26.198841 -97.998974</a>
Mile 5 1/2 W	1	392	Weslaco	<a href="#">26.200234 -97.999472</a>	<a href="#">26.184323 -97.999162</a>
Mile 5 1/2 W	1	393	Weslaco	<a href="#">26.213349 -97.999719</a>	<a href="#">26.200232 -97.999469</a>
Zamorano Rd	1	942	Donna	<a href="#">26.201650 -98.050649</a>	<a href="#">26.200984 -98.046134</a>
Ponciano St	1	1274	Donna	<a href="#">26.137872 -98.057451</a>	<a href="#">26.133940 -98.049970</a>
Figueroa St	1	1347	Donna	<a href="#">26.124504 -98.051577</a>	<a href="#">26.123991 -98.047598</a>
Mile 4 1/2 N.	1	1348	Donna	<a href="#">26.126753 -98.051191</a>	<a href="#">26.124545 -98.035342</a>
South/North De La Rosa	1	1349	Donna	<a href="#">26.131720 -98.050340</a>	<a href="#">26.132552 -98.050194</a>
Dedri Dr	1	1412	Donna	<a href="#">26.140412 -98.043797</a>	<a href="#">26.136986 -98.044374</a>
Hidalgo St.	1	1439	Donna	<a href="#">26.129520 -98.054623</a>	<a href="#">26.128971 -98.050801</a>
Zapata St.	1	1440	Donna	<a href="#">26.128096 -98.053724</a>	<a href="#">26.129779 -98.053426</a>
Juarez St.	1	1441	Donna	<a href="#">26.128121 -98.050984</a>	<a href="#">26.128624 -98.054529</a>

Diamond St	1	1442	Donna	<a href="#">26.127110 -98.047189</a>	<a href="#">26.127645 -98.051002</a>
Emerald St.	1	1443	Donna	<a href="#">26.126230 -98.047312</a>	<a href="#">26.128435 -98.049973</a>
Ruby St	1	1444	Donna	<a href="#">26.128531 -98.050806</a>	<a href="#">26.128012 -98.047032</a>
CR 2974	3	3234	Sullivan City	<a href="#">26.264016 -98.580461</a>	<a href="#">26.263168 -98.581771</a>
Reginaldo	3	3235	Sullivan City	<a href="#">26.263586 -98.579760</a>	<a href="#">26.262449 -98.579525</a>
Tabledo Dr	3	3244	Sullivan City	<a href="#">26.295314 -98.560516</a>	<a href="#">26.293709 -98.549532</a>
El Venado	3	3245	Sullivan City	<a href="#">26.302749 -98.559214</a>	<a href="#">26.303355 -98.563412</a>
Mesquite Ln	3	3250	Sullivan City	<a href="#">26.307423 -98.556829</a>	<a href="#">26.306242 -98.549109</a>
Fresno St	3	3251	Sullivan City	<a href="#">26.307051 -98.554517</a>	<a href="#">26.304548 -98.554992</a>
Cedro St	3	3252	Sullivan City	<a href="#">26.306776 -98.552938</a>	<a href="#">26.304304 -98.553415</a>
CR 2431	3	3253	Sullivan City	<a href="#">26.304158 -98.547581</a>	<a href="#">26.302043 -98.547899</a>
6th St	3	3254	Los Ebanos	<a href="#">26.242277 -98.561112</a>	<a href="#">26.242109 -98.561859</a>
Felix Martinez Av	3	3254	Los Ebanos	<a href="#">26.248611 -98.559751</a>	<a href="#">26.242359 -98.561121</a>
Francisco Garza St	3	3255	Los Ebanos	<a href="#">26.248642 -98.559771</a>	<a href="#">26.248829 -98.560992</a>
Casimiro Ortega St	3	3255	Los Ebanos	<a href="#">26.248810 -98.561008</a>	<a href="#">26.245956 -98.561503</a>
Rene Flores	3	3256	Los Ebanos	<a href="#">26.246993 -98.560030</a>	<a href="#">26.247163 -98.562076</a>
Rosendo Benavidez	3	3257	Los Ebanos	<a href="#">26.245947 -98.560192</a>	<a href="#">26.245911 -98.562500</a>
Antonio Villalon St	3	3258	Los Ebanos	<a href="#">26.244416 -98.562269</a>	<a href="#">26.245293 -98.560248</a>
Federico Flores St	3	3259	Los Ebanos	<a href="#">26.243097 -98.562099</a>	<a href="#">26.244913 -98.560288</a>
Heriberto Garza	3	3261	Los Ebanos	<a href="#">26.242751 -98.560555</a>	<a href="#">26.240564 -98.560038</a>
Raul Villarreal St	3	3262	Los Ebanos	<a href="#">26.241198 -98.560480</a>	<a href="#">26.241099 -98.561758</a>
Matias Flores St	3	3263	Los Ebanos	<a href="#">26.241620 -98.561797</a>	<a href="#">26.241861 -98.560886</a>
Unknown	3	3264	Los Ebanos	<a href="#">26.271380 -98.549694</a>	<a href="#">26.269652 -98.547160</a>
Salinas Dr	3	3265	Sullivan City	<a href="#">26.295030 -98.560671</a>	<a href="#">26.296113 -98.566977</a>
Huisache St	3	3266	Sullivan City	<a href="#">26.307248 -98.555825</a>	<a href="#">26.304831 -98.556281</a>
Venecia Dr	3	3267	Sullivan City	<a href="#">26.308157 -98.556687</a>	<a href="#">26.307435 -98.551970</a>
Flores St	3	3272	Los Ebanos	<a href="#">26.240439 -98.561756</a>	<a href="#">26.240103 -98.562758</a>
Julio Garza St	3	3273	Los Ebanos	<a href="#">26.244695 -98.562436</a>	<a href="#">26.240395 -98.559978</a>
Onesimo Mireles St	3	3597	Los Ebanos	<a href="#">26.240069 -98.561617</a>	<a href="#">26.240353 -98.559976</a>
Delio Salinas St	3	3597	Los Ebanos	<a href="#">26.248648 -98.561130</a>	<a href="#">26.248606 -98.561942</a>
Jose Garcia St	3	3597	Los Ebanos	<a href="#">26.248587 -98.561981</a>	<a href="#">26.240056 -98.561613</a>
Military Rd	3	4268	Sullivan City	<a href="#">26.262093 -98.578799</a>	<a href="#">26.261975 -98.578613</a>
Xalapa St	1	4789	Donna	<a href="#">26.136358 -98.044297</a>	<a href="#">26.133839 -98.044732</a>
Guanajuato St	1	4790	Donna	<a href="#">26.136109 -98.042621</a>	<a href="#">26.136340 -98.044323</a>
Pachuca St	1	4791	Donna	<a href="#">26.133600 -98.043073</a>	<a href="#">26.136126 -98.042651</a>
Morelia St	1	4792	Donna	<a href="#">26.133849 -98.044767</a>	<a href="#">26.133598 -98.043039</a>
Nayarit St	1	4793	Donna	<a href="#">26.133108 -98.043819</a>	<a href="#">26.133686 -98.043717</a>
Dulce St	1	None	Donna	<a href="#">26.129330 -98.058900</a>	<a href="#">26.128840 -98.055400</a>
Paleta St	1	None	Donna	<a href="#">26.128863 -98.055377</a>	<a href="#">26.128138 -98.055504</a>
Chicle St	1	None	Donna	<a href="#">26.128154 -98.055525</a>	<a href="#">26.128649 -98.059011</a>
Acacia Ln	3	None	Sullivan City	<a href="#">26.301595 -98.544611</a>	<a href="#">26.303818 -98.544190</a>
Nopal St	3	None	Sullivan City	<a href="#">26.306174 -98.549105</a>	<a href="#">26.304450 -98.549352</a>
Tasajillo Ln	3	None	Sullivan City	<a href="#">26.302016 -98.547894</a>	<a href="#">26.301525 -98.544604</a>
Olivo Ln	3	None	Sullivan City	<a href="#">26.304449 -98.549349</a>	<a href="#">26.304166 -98.547629</a>
Soderquist Dr	1	1273	Donna	<a href="#">26.140035 -98.040841</a>	<a href="#">26.154344 -98.038348</a>
Walker Rd	1	1294	Donna	<a href="#">26.144682 -98.021976</a>	<a href="#">26.148169 -98.046523</a>
Lott Rd.	1	1346	Donna	<a href="#">26.140983 -98.047914</a>	<a href="#">26.137374 -98.021912</a>

N Victoria Rd	1	1387	Donna	<a href="#">26.175485 -98.028822</a>	<a href="#">26.167736 -98.030165</a>
Minnie Ave	1	1427	Donna	<a href="#">26.139797 -98.039219</a>	<a href="#">26.140428 -98.037145</a>
Minnie Ave	1	1429	Donna	<a href="#">26.140816 -98.039954</a>	<a href="#">26.140701 -98.039072</a>
Sandra Ave.	1	1430	Donna	<a href="#">26.141551 -98.039829</a>	<a href="#">26.141149 -98.037013</a>
Cynthia Ave.	1	1431	Donna	<a href="#">26.142272 -98.039702</a>	<a href="#">26.141883 -98.036885</a>
Wood Ave	1	1454	Donna	<a href="#">26.172777 -98.033729</a>	<a href="#">26.172125 -98.029426</a>
Vaughn Rd	1	1522	Donna	<a href="#">26.156488 -98.027840</a>	<a href="#">26.157129 -98.032028</a>
La Joya Ave	3	2761	La Joya	<a href="#">26.242204 -98.453245</a>	<a href="#">26.244418 -98.452865</a>
Penitas St	3	2762	La Joya	<a href="#">26.244372 -98.452101</a>	<a href="#">26.242115 -98.452463</a>
Fresno St	3	3048	La Joya	<a href="#">26.242202 -98.456091</a>	<a href="#">26.244831 -98.455661</a>
Ebony St	3	3230	La Joya	<a href="#">26.242341 -98.457049</a>	<a href="#">26.244877 -98.456612</a>
Patricio Perez BLVD	3	3231	La Joya	<a href="#">26.248517 -98.509014</a>	<a href="#">26.249559 -98.508900</a>
Patricio Perez Blvd	3	3231	La Joya	<a href="#">26.242428 -98.509950</a>	<a href="#">26.248533 -98.509009</a>
Sam Fordyce	3	3232	La Joya	<a href="#">26.250254 -98.532998</a>	<a href="#">26.257107 -98.528952</a>
Old Military Rd	3	3233	La Joya	<a href="#">26.255615 -98.556783</a>	<a href="#">26.243039 -98.513490</a>
Old Military Road	3	3233	La Joya	<a href="#">26.243039 -98.513490</a>	<a href="#">26.242939 -98.505968</a>
Old Military Rd	3	3233	La Joya	<a href="#">26.242932 -98.505953</a>	<a href="#">26.235270 -98.488167</a>
Graciela St	3	3236	La Joya	<a href="#">26.247713 -98.509167</a>	<a href="#">26.248003 -98.511186</a>
Manuel St	3	3237	La Joya	<a href="#">26.247830 -98.510271</a>	<a href="#">26.245812 -98.510626</a>
Delia St	3	3238	La Joya	<a href="#">26.247986 -98.511205</a>	<a href="#">26.245981 -98.511574</a>
3rd St	3	3240	La Joya	<a href="#">26.249451 -98.505149</a>	<a href="#">26.249948 -98.507009</a>
2nd St	3	3241	La Joya	<a href="#">26.248672 -98.505331</a>	<a href="#">26.248886 -98.506072</a>
Main St	3	3274	La Joya	<a href="#">26.247911 -98.506272</a>	<a href="#">26.250899 -98.505738</a>
Mesquite St	3	3282	La Joya	<a href="#">26.241866 -98.454184</a>	<a href="#">26.244491 -98.453743</a>
Laurel St	3	3284	La Joya	<a href="#">26.242014 -98.455121</a>	<a href="#">26.244647 -98.454696</a>
Old Military Rd	3	3299	La Joya	<a href="#">26.232560 -98.469885</a>	<a href="#">26.231876 -98.453758</a>
1st St	3	3529	La Joya	<a href="#">26.247937 -98.505475</a>	<a href="#">26.248126 -98.506195</a>
Huisache St	3	3633	La Joya	<a href="#">26.243554 -98.456829</a>	<a href="#">26.243229 -98.454963</a>
West Balli Rd.	1	3847	Donna	<a href="#">26.143015 -98.039589</a>	<a href="#">26.140405 -98.040058</a>
East Balli Dr.	1	3848	Edcouch	<a href="#">26.139497 -98.037259</a>	<a href="#">26.142616 -98.036725</a>
North Balli Rd.	1	3849	Donna	<a href="#">26.142618 -98.036740</a>	<a href="#">26.143015 -98.039589</a>
Pike St	3	3919	La Joya	<a href="#">26.241906 -98.451620</a>	<a href="#">26.242365 -98.455026</a>
Palm Ave	3	3922	La Joya	<a href="#">26.242069 -98.455180</a>	<a href="#">26.242314 -98.457003</a>
4th St	3	3953	La Joya	<a href="#">26.250278 -98.505047</a>	<a href="#">26.250774 -98.506879</a>
CR 2507	3	3954	La Joya	<a href="#">26.248309 -98.507344</a>	<a href="#">26.250806 -98.506900</a>
Gettysburg St	1	4704	Donna	<a href="#">26.144119 -98.035310</a>	<a href="#">26.142804 -98.035594</a>
Puebla St	1	4705	Donna	<a href="#">26.143664 -98.032046</a>	<a href="#">26.144122 -98.035297</a>
Normandy St.	1	4706	Donna	<a href="#">26.142674 -98.034740</a>	<a href="#">26.143984 -98.034514</a>
Waterloo St.	1	4707	Donna	<a href="#">26.142575 -98.033949</a>	<a href="#">26.143890 -98.033722</a>
Grunwald St.	1	4708	Donna	<a href="#">26.142464 -98.033142</a>	<a href="#">26.143778 -98.032924</a>
Twilight Cir	1	4766	Donna	<a href="#">26.153648 -98.024772</a>	<a href="#">26.155499 -98.024455</a>
Midnight Cir	1	4768	Donna	<a href="#">26.153972 -98.026918</a>	<a href="#">26.155788 -98.026588</a>
Sunset Valley Dr	1	4769	Donna	<a href="#">26.154210 -98.028210</a>	<a href="#">26.153654 -98.024751</a>
Gettysburg St	1	4794	Donna	<a href="#">26.142803 -98.035594</a>	<a href="#">26.141157 -98.035981</a>
Goliad St	1	4795	Donna	<a href="#">26.141508 -98.035898</a>	<a href="#">26.141035 -98.032505</a>
Normandy St.	1	4796	Donna	<a href="#">26.141391 -98.034966</a>	<a href="#">26.142665 -98.034741</a>
Waterloo St.	1	4797	Donna	<a href="#">26.141287 -98.034168</a>	<a href="#">26.142573 -98.033949</a>

Grunwald St.	1	4798	Donna	<a href="#">26.141179 -98.033364</a>	<a href="#">26.142466 -98.033145</a>
Topacio St	1	4941	Donna	<a href="#">26.135676 -98.023428</a>	<a href="#">26.131750 -98.023584</a>
Turquesa St	1	4942	Donna	<a href="#">26.131742 -98.023604</a>	<a href="#">26.132063 -98.025907</a>
Aguamarina St	1	4943	Donna	<a href="#">26.133875 -98.023575</a>	<a href="#">26.133814 -98.021890</a>
Sunset Valley Dr	1	4969	Donna	<a href="#">26.153379 -98.031127</a>	<a href="#">26.154201 -98.028205</a>
Amatista St	1	5043	Donna	<a href="#">26.136237 -98.027541</a>	<a href="#">26.135676 -98.023422</a>
Aguamarina St	1	5045	Donna	<a href="#">26.134573 -98.028534</a>	<a href="#">26.133875 -98.023575</a>
Turquesa St	1	5048	Donna	<a href="#">26.132063 -98.025907</a>	<a href="#">26.132558 -98.029015</a>
Apatita St	1	5049	Donna	<a href="#">26.134280 -98.026616</a>	<a href="#">26.132232 -98.026970</a>
Perla St	1	5050	Donna	<a href="#">26.132475 -98.028916</a>	<a href="#">26.135684 -98.028453</a>
Perla St	1	5046	Donna	<a href="#">26.132475 -98.028916</a>	<a href="#">26.135684 -98.028453</a>
Clearview Dr	1	None	Donna	<a href="#">26.135374 -98.031099</a>	<a href="#">26.138554 -98.030547</a>
Coronado St.	1	None	Donna	<a href="#">26.136093 -98.035295</a>	<a href="#">26.139141 -98.034777</a>
Mile 13 1/2 North	1	440	Edcouch	<a href="#">26.250128 -97.970845</a>	<a href="#">26.250307 -97.960185</a>
Mile 13 1/2 North	1	440	Edcouch	<a href="#">26.250312 -97.960096</a>	<a href="#">26.251003 -97.911837</a>
Mile 16 N	1	462	Edcouch	<a href="#">26.287064 -97.930899</a>	<a href="#">26.287082 -97.928621</a>
Mile 14 N	1	863	Edcouch	<a href="#">26.258264 -97.911923</a>	<a href="#">26.258279 -97.910048</a>
Mile 14 1/2	1	864	Edcouch	<a href="#">26.264726 -97.968109</a>	<a href="#">26.264821 -97.960361</a>
Mile 16 N	1	882	Edcouch	<a href="#">26.287056 -97.931272</a>	<a href="#">26.287068 -97.930909</a>
Mile 16 N	1	894	Edcouch	<a href="#">26.287090 -97.928566</a>	<a href="#">26.287246 -97.916522</a>
Ramiro Cavazos Rd.	1	932	Mercedes	<a href="#">26.179891 -97.870276</a>	<a href="#">26.179857 -97.874004</a>
Mile 14 N	1	954	Edcouch	<a href="#">26.258284 -97.910093</a>	<a href="#">26.258395 -97.904690</a>
Mile 14 N	1	955	Edcouch	<a href="#">26.257823 -97.944152</a>	<a href="#">26.258276 -97.911971</a>
Mile 16 N	1	962	Edcouch	<a href="#">26.286627 -97.960444</a>	<a href="#">26.286850 -97.944737</a>
Mile 16 N	1	963	Edcouch	<a href="#">26.286850 -97.944692</a>	<a href="#">26.287057 -97.931244</a>
King Dr	1	1432	Donna	<a href="#">26.140351 -98.050407</a>	<a href="#">26.136500 -98.049494</a>
Hutch St	1	1433	Donna	<a href="#">26.141611 -98.056664</a>	<a href="#">26.140058 -98.048192</a>
Carlos St	1	1435	Donna	<a href="#">26.140847 -98.053911</a>	<a href="#">26.136946 -98.054587</a>
Bonita St	1	1436	Donna	<a href="#">26.137404 -98.055626</a>	<a href="#">26.140021 -98.055156</a>
Cortez St	1	1437	Donna	<a href="#">26.139576 -98.051941</a>	<a href="#">26.140183 -98.056216</a>
Pepe St	1	1438	Donna	<a href="#">26.136490 -98.053555</a>	<a href="#">26.139712 -98.052989</a>
Jose Portillo Rd	1	1489	Donna	<a href="#">26.148176 -98.021996</a>	<a href="#">26.148717 -98.025826</a>
Mile 14 N	1	1650	Edcouch	<a href="#">26.259479 -97.899061</a>	<a href="#">26.284629 -97.896298</a>
Turtle Dr	3	2955	Palmview	<a href="#">26.209322 -98.405524</a>	<a href="#">26.214785 -98.404244</a>
N Los Charcos Dr	3	3030	Mission	<a href="#">26.226403 -98.417527</a>	<a href="#">26.226255 -98.415776</a>
S Los Charcos Dr	3	3064	Mission	<a href="#">26.226121 -98.409208</a>	<a href="#">26.226420 -98.417536</a>
N Los Charcos Dr	3	3065	Mission	<a href="#">26.226908 -98.415677</a>	<a href="#">26.225917 -98.412025</a>
Palo Blanco Dr	3	3066	Mission	<a href="#">26.229443 -98.400078</a>	<a href="#">26.229928 -98.403813</a>
CR 2712	3	3110	La Joya	<a href="#">26.224811 -98.414105</a>	<a href="#">26.219514 -98.416831</a>
CR 2712	3	3111	La Joya	<a href="#">26.219514 -98.416831</a>	<a href="#">26.211284 -98.420791</a>
El Barquito Dr	3	3181	Mission	<a href="#">26.225564 -98.400752</a>	<a href="#">26.226187 -98.407366</a>
Tacho Rd	3	3294	Palmview	<a href="#">26.216965 -98.403412</a>	<a href="#">26.216789 -98.402261</a>
CR 2806	3	3295	Palmview	<a href="#">26.215802 -98.403623</a>	<a href="#">26.219827 -98.402977</a>
Hernandez St	3	3295	Palmview	<a href="#">26.219866 -98.402971</a>	<a href="#">26.219670 -98.401765</a>
Chihuahua Rd	3	3296	La Joya	<a href="#">26.224962 -98.439547</a>	<a href="#">26.224787 -98.406911</a>
Mile 1 Rd	3	3345	Palmview	<a href="#">26.211482 -98.403181</a>	<a href="#">26.211855 -98.405987</a>
Cantù Rd	3	3428	Mission	<a href="#">26.230032 -98.399977</a>	<a href="#">26.230578 -98.403240</a>

Ojo LN	3	3460	La Joya	<a href="#">26.209171 -98.403534</a>	<a href="#">26.208850 -98.401335</a>
Agua LN	3	3461	La Joya	<a href="#">26.207372 -98.401582</a>	<a href="#">26.210489 -98.401029</a>
CR 2730	3	3579	Palmview	<a href="#">26.222353 -98.401983</a>	<a href="#">26.222268 -98.401307</a>
CR 2730	3	3580	Palmview	<a href="#">26.221067 -98.402220</a>	<a href="#">26.220964 -98.401537</a>
Mata Blvd	3	3581	Palmview	<a href="#">26.217626 -98.405270</a>	<a href="#">26.224268 -98.404087</a>
Ramona Blvd	3	3582	Palmview	<a href="#">26.217772 -98.406390</a>	<a href="#">26.224405 -98.405218</a>
La Estrella Ave	3	3583	Palmview	<a href="#">26.219738 -98.407237</a>	<a href="#">26.224112 -98.406515</a>
E St	3	3584	Palmview	<a href="#">26.220494 -98.405923</a>	<a href="#">26.220664 -98.407067</a>
CR 2730	3	3595	Palmview	<a href="#">26.219802 -98.402470</a>	<a href="#">26.224119 -98.401697</a>
Grande St	1	3843	Donna	<a href="#">26.140547 -98.051758</a>	<a href="#">26.136133 -98.052579</a>
Rolando St	1	3844	Donna	<a href="#">26.137873 -98.056626</a>	<a href="#">26.141155 -98.056068</a>
Roberto Ave	1	3845	Donna	<a href="#">26.136133 -98.052578</a>	<a href="#">26.137874 -98.056627</a>
Casablanca Dr.	1	3994	Donna	<a href="#">26.137404 -98.057575</a>	<a href="#">26.138540 -98.058890</a>
Carnation Cir.	1	3995	Donna	<a href="#">26.138561 -98.058904</a>	<a href="#">26.138561 -98.058904</a>
Delgado St	3	4398	Palmview	<a href="#">26.218422 -98.403180</a>	<a href="#">26.218358 -98.402796</a>
Triana Dr.	1	4966	Donna	<a href="#">26.145688 -98.028876</a>	<a href="#">26.148547 -98.028408</a>
McCarthy Dr.	1	4967	Donna	<a href="#">26.148535 -98.028411</a>	<a href="#">26.148925 -98.031108</a>
Dolores Dr.	1	4968	Donna	<a href="#">26.147498 -98.031357</a>	<a href="#">26.147119 -98.028661</a>
Dillon Dr	3	5140	Palmview	<a href="#">26.211925 -98.406458</a>	<a href="#">26.209544 -98.406861</a>
Mile 1 South Rd	3	5141	Palmview	<a href="#">26.211855 -98.406018</a>	<a href="#">26.211928 -98.406482</a>
Breckenridge Ln	3	5142	Palmview	<a href="#">26.210908 -98.406673</a>	<a href="#">26.210995 -98.407047</a>
Ivey Rd.	1	None	Donna	<a href="#">26.127860 -98.059136</a>	<a href="#">26.127273 -98.054909</a>
Micaela St	1	None	Donna	<a href="#">26.150129 -98.027400</a>	<a href="#">26.150540 -98.030836</a>
Boyce Cir	1	None	Donna	<a href="#">26.150872 -98.030828</a>	<a href="#">26.149650 -98.031029</a>
Mile 15 1/2 N	1	485	Edcouch	<a href="#">26.280015 -97.913695</a>	<a href="#">26.280062 -97.913052</a>
Ebony st	1	486	Mercedes	<a href="#">26.188081 -97.878414</a>	<a href="#">26.188124 -97.874712</a>
Walnut Ave.	1	487	Mercedes	<a href="#">26.195214 -97.878626</a>	<a href="#">26.195166 -97.882230</a>
Linden Ave.	1	488	Mercedes	<a href="#">26.196968 -97.882253</a>	<a href="#">26.196997 -97.881155</a>
Linden Ave.	1	489	Mercedes	<a href="#">26.197038 -97.878663</a>	<a href="#">26.197007 -97.880121</a>
Garcia Ave.	1	490	Mercedes	<a href="#">26.197966 -97.881698</a>	<a href="#">26.198015 -97.878679</a>
Magnolia Ave.	1	491	Mercedes	<a href="#">26.198779 -97.882269</a>	<a href="#">26.198817 -97.878692</a>
Pine Ave.	1	492	Mercedes	<a href="#">26.195169 -97.882239</a>	<a href="#">26.198780 -97.882271</a>
Palm Ave.	1	493	Mercedes	<a href="#">26.197318 -97.880648</a>	<a href="#">26.198777 -97.880660</a>
Palm Ave.	1	494	Mercedes	<a href="#">26.194298 -97.880613</a>	<a href="#">26.196640 -97.880629</a>
Olive Ave.	1	495	Mercedes	<a href="#">26.198787 -97.879600</a>	<a href="#">26.195223 -97.879541</a>
Mesquite Dr	1	703	Mercedes	<a href="#">26.186933 -97.878391</a>	<a href="#">26.187164 -97.874899</a>
Mile 2 W	1	808	Edcouch	<a href="#">26.290395 -97.944778</a>	<a href="#">26.239428 -97.943840</a>
Mile 1 west	1	816	Edcouch	<a href="#">26.239634 -97.927708</a>	<a href="#">26.250742 -97.927932</a>
Mile 1 W	1	817	Edcouch	<a href="#">26.259428 -97.928083</a>	<a href="#">26.265272 -97.928194</a>
Mile 14 1/2 N	1	865	Edcouch	<a href="#">26.265533 -97.912059</a>	<a href="#">26.265599 -97.908065</a>
Angel Dr	1	866	Edcouch	<a href="#">26.250296 -97.959131</a>	<a href="#">26.247633 -97.959080</a>
San Jose Rd	1	893	Edcouch	<a href="#">26.287187 -97.920741</a>	<a href="#">26.272689 -97.920789</a>
Mile 15 1/2 N	1	900	Edcouch	<a href="#">26.280070 -97.913034</a>	<a href="#">26.280122 -97.908123</a>
Rebel Dr	1	901	Mercedes	<a href="#">26.189423 -97.878438</a>	<a href="#">26.189480 -97.874639</a>
Fresno st	1	902	Mercedes	<a href="#">26.188111 -97.877572</a>	<a href="#">26.188784 -97.874720</a>
Mile 1 W	1	947	Edcouch	<a href="#">26.250785 -97.927937</a>	<a href="#">26.259441 -97.928101</a>
Mile 15 1/2 N	1	969	Edcouch	<a href="#">26.280129 -97.908033</a>	<a href="#">26.280452 -97.891162</a>

Orange Grove	1	1581	Mercedes	<a href="#">26.195177 -97.881683</a>	<a href="#">26.198765 -97.881732</a>
Monte Cir.	1	1582	Mercedes	<a href="#">26.196665 -97.880627</a>	<a href="#">26.196665 -97.880627</a>
Mile 2 E	1	1651	Edcouch	<a href="#">26.314730 -97.880811</a>	<a href="#">26.271534 -97.879962</a>
Abram Rd	3	3195	McCook	<a href="#">26.476200 -98.355546</a>	<a href="#">26.504641 -98.352661</a>
N Texan Rd	3	3196	McCook	<a href="#">26.492823 -98.371014</a>	<a href="#">26.455849 -98.377420</a>
N Ware Rd	3	3197	McCook	<a href="#">26.509293 -98.386741</a>	<a href="#">26.460815 -98.413338</a>
Los Cowboys Rd	3	3203	McCook	<a href="#">26.574307 -98.368262</a>	<a href="#">26.582178 -98.422689</a>
Guajolote Ranch Rd	3	3204	McCook	<a href="#">26.594702 -98.365091</a>	<a href="#">26.600918 -98.413080</a>
CR 4721	3	3206	McCook	<a href="#">26.644184 -98.340199</a>	<a href="#">26.641628 -98.331047</a>
Los Novillos Rd	3	3207	McCook	<a href="#">26.625196 -98.323457</a>	<a href="#">26.633207 -98.323146</a>
Mile 16 Rd	3	3226	McCook	<a href="#">26.464407 -98.439576</a>	<a href="#">26.453356 -98.359471</a>
Mile 16 Rd	3	3228	McCook	<a href="#">26.464406 -98.439621</a>	<a href="#">26.466836 -98.457506</a>
Mile 17 Rd	3	3504	McCook	<a href="#">26.468517 -98.375280</a>	<a href="#">26.471012 -98.393195</a>
CR 4651	3	3505	McCook	<a href="#">26.496573 -98.388893</a>	<a href="#">26.497814 -98.397853</a>
Puerto Rico Rd	3	3949	McCook	<a href="#">26.689314 -98.340401</a>	<a href="#">26.649495 -98.345574</a>
La Reforma Rd	3	3950	McCook	<a href="#">26.685834 -98.368384</a>	<a href="#">26.689314 -98.340401</a>
Los Laureles Dr.	1	4015	Mercedes	<a href="#">26.181450 -97.870321</a>	<a href="#">26.181386 -97.874344</a>
Torreón St	1	None	Alamo	<a href="#">26.160186 -98.091518</a>	<a href="#">26.156505 -98.091916</a>
Jimenez St	1	None	Alamo	<a href="#">26.156713 -98.093302</a>	<a href="#">26.160362 -98.092802</a>
Dove Weed St	3	None	Palmview	<a href="#">26.320485 -98.393005</a>	<a href="#">26.319982, -98.389551</a>
Charro st	3	None	Palmview	<a href="#">26.319239 -98.393229</a>	<a href="#">26.318742 -98.389735</a>
Naval In	3	None	Palmview	<a href="#">26.318730 -98.389754</a>	<a href="#">26.319940 -98.389511</a>
W mile 5 rd	3	None	Palmview	<a href="#">26.296442 -98.380398</a>	<a href="#">26.296643 -98.381720</a>
Brushline rd	3	None	Palmview	<a href="#">26.296610 -98.381750</a>	<a href="#">26.295731 -98.381902</a>
Brushline Rd	3	2745	Palmview	<a href="#">26.210545 -98.396607</a>	<a href="#">26.216053 -98.395657</a>
Mike Barrera St	3	3283	Palmview	<a href="#">26.216754 -98.395508</a>	<a href="#">26.216268 -98.392046</a>
S Green Rd	3	3578	Palmview	<a href="#">26.213521 -98.388807</a>	<a href="#">26.226301 -98.386565</a>
Acevedo Dr.	3	2730	Palmview	<a href="#">26.217431 -98.388087</a>	<a href="#">26.216843 -98.384266</a>
1st St	3	2732	Palmview	<a href="#">26.217733 -98.388091</a>	<a href="#">26.218140 -98.390450</a>
Mile 14 1/2 North	1	447	Weslaco	<a href="#">26.264585 -97.976560</a>	<a href="#">26.264342 -97.992616</a>
Acevedo Ln	3	2731	Palmview	<a href="#">26.218549 -98.387887</a>	<a href="#">26.217993 -98.383934</a>
Mile 14 1/2 North	1	871	Weslaco	<a href="#">26.264343 -97.992708</a>	<a href="#">26.264109 -98.008738</a>
2nd St	3	2733	Palmview	<a href="#">26.218600 -98.387949</a>	<a href="#">26.219154 -98.391415</a>
CR 2742	3	3047	Palmview	<a href="#">26.219062 -98.390973</a>	<a href="#">26.217939 -98.391114</a>
CR 2741	3	2734	Palmview	<a href="#">26.219619 -98.387777</a>	<a href="#">26.220138 -98.391275</a>
San Francisco	3	2735	Palmview	<a href="#">26.220602 -98.387595</a>	<a href="#">26.222434 -98.390396</a>
De-Asis Circle	3	2736	Palmview	<a href="#">26.220904 -98.389705</a>	<a href="#">26.220758 -98.388470</a>
Hill Dr	3	3420	Palmview	<a href="#">26.223192 -98.390590</a>	<a href="#">26.225081 -98.394043</a>
Abasolo St	1	5068	Weslaco	<a href="#">26.263787 -98.032367</a>	<a href="#">26.260835 -98.032338</a>
Mile 17 N	1	1027	Edcouch	<a href="#">26.300769 -97.985347</a>	<a href="#">26.300832 -97.982107</a>
Mile 9 N	1	483	Mercedes	<a href="#">26.185643 -97.910601</a>	<a href="#">26.186371 -97.862314</a>
Mile 8 N	1	482	Mercedes	<a href="#">26.171842 -97.862088</a>	<a href="#">26.171592 -97.878588</a>
Mile 17 N	1	1026	Edcouch	<a href="#">26.300868 -97.979277</a>	<a href="#">26.301155 -97.964815</a>
CR 2757	3	3574	Palmview	<a href="#">26.212159 -98.379046</a>	<a href="#">26.212917 -98.384286</a>
Sotira St	3	2728	Palmview	<a href="#">26.213197 -98.378870</a>	<a href="#">26.213975 -98.384292</a>
CR 2756	3	3573	Palmview	<a href="#">26.212584 -98.381879</a>	<a href="#">26.213162 -98.381772</a>
CR 2756	3	3573	Palmview	<a href="#">26.213167 -98.381774</a>	<a href="#">26.213587 -98.381703</a>

Sno Bird Ln	3	2941	Palmview	<a href="#">26.206764 -98.379857</a>	<a href="#">26.206152 -98.375566</a>
Royal Palm St	3	3297	Palmview	<a href="#">26.206958 -98.375404</a>	<a href="#">26.207567 -98.379741</a>
Mile 1 South Rd	3	3298	Palmview	<a href="#">26.206474 -98.372038</a>	<a href="#">26.206954 -98.375394</a>
Watson Rd	3	2727	Palmview	<a href="#">26.207139 -98.379883</a>	<a href="#">26.221885 -98.377304</a>
Mile 17 N	1	1025	Edcouch	<a href="#">26.301177 -97.960583</a>	<a href="#">26.301365 -97.945911</a>
Mile 8 N.	1	642	Mercedes	<a href="#">26.171592 -97.878588</a>	<a href="#">26.171272 -97.900955</a>
Sunny Haven Rd	3	2942	Palmview	<a href="#">26.207774 -98.375283</a>	<a href="#">26.208386 -98.379576</a>
Win Tex LN	3	2943	Palmview	<a href="#">26.209379 -98.374990</a>	<a href="#">26.210004 -98.379284</a>
Americana LN	3	2944	Palmview	<a href="#">26.210238 -98.374854</a>	<a href="#">26.210822 -98.379095</a>
Canadiana Ln	3	2945	Palmview	<a href="#">26.211050 -98.374709</a>	<a href="#">26.211637 -98.378979</a>
Rio Grande Ln	3	2946	Palmview	<a href="#">26.211845 -98.374565</a>	<a href="#">26.212462 -98.378849</a>
Texacana Ln	3	2947	Palmview	<a href="#">26.212662 -98.374428</a>	<a href="#">26.213282 -98.378738</a>
Mile 1 1/2 E.	1	897	Mercedes	<a href="#">26.198187 -97.886689</a>	<a href="#">26.171508 -97.886216</a>
Mile 1 W	1	360	Mercedes	<a href="#">26.195865 -97.926921</a>	<a href="#">26.181172 -97.926660</a>
Scott Ln Rd	3	2721	Palmview	<a href="#">26.220592 -98.364671</a>	<a href="#">26.208065 -98.366871</a>
Mile 1 1/2 E.	1	644	Mercedes	<a href="#">26.171461 -97.886212</a>	<a href="#">26.164556 -97.886089</a>
Mile 1 East.	1	643	Mercedes	<a href="#">26.164353 -97.894142</a>	<a href="#">26.171481 -97.894272</a>
Daniel St	3	3358	Palmview	<a href="#">26.208416 -98.366837</a>	<a href="#">26.210991 -98.371303</a>
1st St	3	2723	Palmview	<a href="#">26.208571 -98.367754</a>	<a href="#">26.209657 -98.367578</a>
2nd St	3	2724	Palmview	<a href="#">26.208704 -98.368726</a>	<a href="#">26.209783 -98.368536</a>
3rd St	3	2725	Palmview	<a href="#">26.208837 -98.369676</a>	<a href="#">26.209906 -98.369504</a>
4th St	3	2726	Palmview	<a href="#">26.208968 -98.370643</a>	<a href="#">26.210070 -98.370450</a>
Del Oro St	3	3357	Palmview	<a href="#">26.210995 -98.371275</a>	<a href="#">26.210328 -98.366514</a>
Noel St	3	3441	Palmview	<a href="#">26.210943 -98.370620</a>	<a href="#">26.212968 -98.370254</a>
Del Cobre St	3	3442	Palmview	<a href="#">26.213004 -98.370215</a>	<a href="#">26.212846 -98.369123</a>
Gus St	3	3443	Palmview	<a href="#">26.212822 -98.369081</a>	<a href="#">26.212065 -98.369213</a>
De La Plata St	3	3444	Palmview	<a href="#">26.212043 -98.369285</a>	<a href="#">26.212178 -98.370382</a>
Jimenez Ln	3	2720	Palmview	<a href="#">26.214298 -98.365829</a>	<a href="#">26.214633 -98.368208</a>
Mile 9 N	1	366	Mercedes	<a href="#">26.184937 -97.958869</a>	<a href="#">26.185350 -97.930766</a>
Mile 1 E	1	481	Mercedes	<a href="#">26.171481 -97.894272</a>	<a href="#">26.185880 -97.894526</a>
Mile 9 N	1	367	Mercedes	<a href="#">26.185338 -97.930748</a>	<a href="#">26.185389 -97.926754</a>
Mile 1/2 E	1	910	Mercedes	<a href="#">26.185764 -97.902586</a>	<a href="#">26.171266 -97.902317</a>
Military Rd	3	2670	Palmview	<a href="#">26.181676 -98.376364</a>	<a href="#">26.180668 -98.367458</a>
Central Ave	1	930	Mercedes	<a href="#">26.185700 -97.906084</a>	<a href="#">26.182910 -97.906004</a>
Military Rd	3	2669	Palmview	<a href="#">26.180538 -98.356401</a>	<a href="#">26.172676 -98.336970</a>
Central Ave.	1	903	Mercedes	<a href="#">26.185736 -97.906160</a>	<a href="#">26.188972 -97.904828</a>
Highland St.	1	904	Mercedes	<a href="#">26.188164 -97.906181</a>	<a href="#">26.188167 -97.905435</a>
CR 11695	3	3456	Palmview	<a href="#">26.155262 -98.329331</a>	<a href="#">26.147672 -98.335583</a>
Hanzel St.	1	1649	Mercedes	<a href="#">26.187382 -97.906165</a>	<a href="#">26.187395 -97.905718</a>
Los Ebanos Rd	3	4617	Palmview	<a href="#">26.179095 -98.348194</a>	<a href="#">26.192210 -98.345941</a>
Olympia Ave.	1	497	Mercedes	<a href="#">26.185749 -97.903451</a>	<a href="#">26.182531 -97.903527</a>
Mile 14 1/2 N	1	443	Mercedes	<a href="#">26.264833 -97.960277</a>	<a href="#">26.265541 -97.912103</a>
Porvenir St	1	907	Mercedes	<a href="#">26.185789 -97.900527</a>	<a href="#">26.183277 -97.900474</a>
Diaz St	1	908	Mercedes	<a href="#">26.185824 -97.898590</a>	<a href="#">26.182604 -97.898561</a>
Malone Rd	1	1509	Progreso	<a href="#">26.094597 -97.942529</a>	<a href="#">26.094508 -97.946506</a>
Malone Rd	1	1510	Progreso	<a href="#">26.094588 -97.942470</a>	<a href="#">26.094687 -97.938459</a>
Mile 17 N	1	1024	Edcouch	<a href="#">26.301359 -97.945899</a>	<a href="#">26.301539 -97.933183</a>

Gonzales Rd W	1	1263	Progreso	<a href="#">26.094602 -97.942510</a>	<a href="#">26.111432 -97.942938</a>
Gonzales Rd W	1	1463	Progreso	<a href="#">26.111454 -97.942944</a>	<a href="#">26.115899 -97.943096</a>
Mile 17 N	1	1023	Edcouch	<a href="#">26.301534 -97.933202</a>	<a href="#">26.301571 -97.930854</a>
Gonzales Rd N	1	1264	Progreso	<a href="#">26.109123 -97.942849</a>	<a href="#">26.109205 -97.938469</a>
Prolongacio Gonzalez R	1	1511	Progreso	<a href="#">26.111366 -97.938420</a>	<a href="#">26.105668 -97.938260</a>
Quesada St	1	499	Mercedes	<a href="#">26.185842 -97.897201</a>	<a href="#">26.182756 -97.897136</a>
Alicia Dr	1	3789	Progreso	<a href="#">26.109149 -97.941365</a>	<a href="#">26.111366 -97.941287</a>
Compadres St	1	3747	Mercedes	<a href="#">26.182767 -97.896254</a>	<a href="#">26.185855 -97.896322</a>
Palmas St	1	500	Mercedes	<a href="#">26.185871 -97.895438</a>	<a href="#">26.182782 -97.895369</a>
Guerra St	1	909	Mercedes	<a href="#">26.185829 -97.898086</a>	<a href="#">26.182779 -97.894497</a>
Fresno	1	1648	Progreso	<a href="#">26.111211 -97.950922</a>	<a href="#">26.111246 -97.948959</a>
Encino Dr	1	1647	Progreso	<a href="#">26.112165 -97.948938</a>	<a href="#">26.112114 -97.950953</a>
Frontera Dr	1	1526	Progreso	<a href="#">26.108783 -97.958889</a>	<a href="#">26.108767 -97.959994</a>
Lakeview	1	1302	Progreso	<a href="#">26.128351 -97.958148</a>	<a href="#">26.126845 -97.957841</a>
CR 1726	1	1364	Progreso	<a href="#">26.126731 -97.962237</a>	<a href="#">26.125177 -97.961503</a>
County road 33354	1	993	La Villa	<a href="#">26.305474 -97.915075</a>	<a href="#">26.309064 -97.913731</a>
Beech Ave.	1	701	Mercedes	<a href="#">26.163302 -97.877974</a>	<a href="#">26.163423 -97.869980</a>
E 1st St	1	1011	La Villa	<a href="#">26.301667 -97.925106</a>	<a href="#">26.305478 -97.915064</a>
Ash Ave.	1	700	Mercedes	<a href="#">26.161767 -97.869955</a>	<a href="#">26.161659 -97.877946</a>
Cedar Dr.	1	702	Mercedes	<a href="#">26.163339 -97.874091</a>	<a href="#">26.161744 -97.874076</a>
Saenz Ave	1	1514	Mercedes	<a href="#">26.151782 -97.864822</a>	<a href="#">26.155315 -97.864882</a>
Calle Hernandez St	1	1513	Mercedes	<a href="#">26.153996 -97.864837</a>	<a href="#">26.154020 -97.863060</a>
Fresno rd	1	1515	Mercedes	<a href="#">26.142650 -97.872503</a>	<a href="#">26.144863 -97.872569</a>
Anastacio St	1	1400	Mercedes	<a href="#">26.142630 -97.873209</a>	<a href="#">26.144688 -97.873225</a>
Mesquite Dr	1	1355	Progreso	<a href="#">26.123916 -97.965827</a>	<a href="#">26.123900 -97.968049</a>
Guava Dr	1	1354	Progreso	<a href="#">26.124813 -97.965822</a>	<a href="#">26.124769 -97.969070</a>
Papaya Dr	1	1353	Progreso	<a href="#">26.125641 -97.969383</a>	<a href="#">26.125739 -97.966284</a>
Palmetto Dr	1	1356	Progreso	<a href="#">26.123102 -97.966099</a>	<a href="#">26.126609 -97.969429</a>
Lantana Dr	1	1352	Progreso	<a href="#">26.126640 -97.966997</a>	<a href="#">26.123094 -97.966164</a>
Mile 1 1/2 E	1	1452	Mercedes	<a href="#">26.157357 -97.885973</a>	<a href="#">26.151327 -97.885846</a>
Oak Tree Dr	1	1398	Mercedes	<a href="#">26.154106 -97.884589</a>	<a href="#">26.154083 -97.885872</a>
Mockingbird Ln	1	1404	Mercedes	<a href="#">26.156711 -97.884607</a>	<a href="#">26.151857 -97.884538</a>
Eastland St.	1	1517	Mercedes	<a href="#">26.151261 -97.888935</a>	<a href="#">26.154961 -97.888955</a>
Mile 1 East	1	1453	Mercedes	<a href="#">26.156893 -97.894000</a>	<a href="#">26.152319 -97.893922</a>
Amanda Ave	1	1319	Progreso	<a href="#">26.126767 -97.963171</a>	<a href="#">26.130307 -97.963275</a>
Ebony St	1	1363	Progreso	<a href="#">26.130311 -97.963268</a>	<a href="#">26.130290 -97.965935</a>
Palm Dr	1	1321	Progreso	<a href="#">26.126737 -97.964919</a>	<a href="#">26.130296 -97.964988</a>
Ash St	1	1320	Progreso	<a href="#">26.126754 -97.963944</a>	<a href="#">26.130310 -97.964008</a>
Del Rio rd	1	1392	Mercedes	<a href="#">26.128077 -97.906644</a>	<a href="#">26.129062 -97.901573</a>
S Border Ave	1	1340	Weslaco	<a href="#">26.117254 -97.997901</a>	<a href="#">26.118917 -97.997944</a>
S Border Ave	1	1341	Weslaco	<a href="#">26.118903 -97.997948</a>	<a href="#">26.120923 -97.998008</a>
S Border Ave	1	1342	Weslaco	<a href="#">26.120909 -97.998002</a>	<a href="#">26.126167 -97.998101</a>
Emmanuel Ave	1	1596	Edcouch	<a href="#">26.298016 -97.933607</a>	<a href="#">26.300616 -97.933651</a>
E 29th St	1	1336	Weslaco	<a href="#">26.132769 -97.982080</a>	<a href="#">26.132824 -97.978112</a>
Nancy Ave	1	1338	Weslaco	<a href="#">26.132825 -97.980344</a>	<a href="#">26.133653 -97.980366</a>
Hope Ave	1	1337	Weslaco	<a href="#">26.132837 -97.978989</a>	<a href="#">26.133661 -97.978983</a>
E 23rd St	1	1323	Weslaco	<a href="#">26.133705 -97.978065</a>	<a href="#">26.133643 -97.982096</a>

Mile 2 W	1	353	Edcouch	<a href="#">26.294058 -97.944844</a>	<a href="#">26.290498 -97.944776</a>
Mile 2 W	1	354	Edcouch	<a href="#">26.301488 -97.944987</a>	<a href="#">26.294301 -97.944843</a>
E 29 th St	1	1330	Weslaco	<a href="#">26.127658 -97.973950</a>	<a href="#">26.127679 -97.971138</a>
Kiosco Dr	1	1595	La Villa	<a href="#">26.301427 -97.939402</a>	<a href="#">26.298462 -97.939349</a>
La Villita Dr	1	1594	La Villa	<a href="#">26.298408 -97.940259</a>	<a href="#">26.301454 -97.937771</a>
S. Tower Rd.	1	132	Edinburg	<a href="#">26.237479 -98.101815</a>	<a href="#">26.204316 -98.107469</a>
Old Spanish Trl	1	1308	Weslaco	<a href="#">26.132756 -97.957971</a>	<a href="#">26.132719 -97.959329</a>
Old Spanish Trl	1	1309	Weslaco	<a href="#">26.132591 -97.957972</a>	<a href="#">26.132588 -97.959327</a>
Mesa Verde Dr	1	1307	Weslaco	<a href="#">26.132573 -97.958759</a>	<a href="#">26.130925 -97.958727</a>
San Jacinto Dr	1	1317	Weslaco	<a href="#">26.130927 -97.958751</a>	<a href="#">26.130804 -97.962734</a>
Greenville st	1	475	Elsa	<a href="#">26.286128 -97.994489</a>	<a href="#">26.289469 -97.994536</a>
Emory St	1	5211	Alamo	<a href="#">26.209403 -98.111397</a>	<a href="#">26.212438 -98.110909</a>
Catclaw Avenue	1	5212	Alamo	<a href="#">26.212424 -98.110932</a>	<a href="#">26.212662 -98.112712</a>
Desert Willow St	1	5208	Alamo	<a href="#">26.212684 -98.112714</a>	<a href="#">26.209661 -98.113245</a>
Alder Ave	1	5209	Alamo	<a href="#">26.210165 -98.113137</a>	<a href="#">26.209913 -98.111339</a>
Palmer Oak St	1	5210	Alamo	<a href="#">26.210059 -98.112238</a>	<a href="#">26.212518 -98.111811</a>
Azucar Blvd	1	639	Elsa	<a href="#">26.287834 -97.993174</a>	<a href="#">26.287837 -97.995133</a>
American Auto Way	1	296	Alamo	<a href="#">26.193533 -98.103184</a>	<a href="#">26.190871 -98.103644</a>
N Whalen Rd	1	649	Donna	<a href="#">26.186442 -98.089792</a>	<a href="#">26.177944 -98.091262</a>
Mile 15 1/2 N	1	467	Edcouch	<a href="#">26.279874 -97.927177</a>	<a href="#">26.279563 -97.944542</a>
Azteca Dr	1	1316	Weslaco	<a href="#">26.131436 -97.959348</a>	<a href="#">26.131371 -97.962744</a>
Boca Chica Dr	1	1315	Weslaco	<a href="#">26.132004 -97.959377</a>	<a href="#">26.131955 -97.962708</a>
Casa Grande Dr	1	1314	Weslaco	<a href="#">26.132612 -97.959974</a>	<a href="#">26.132589 -97.962688</a>
Palmetto Dr	1	1312	Weslaco	<a href="#">26.133260 -97.959380</a>	<a href="#">26.133206 -97.962697</a>
Sonora Dr	1	1311	Weslaco	<a href="#">26.133835 -97.959393</a>	<a href="#">26.133796 -97.962747</a>
Old Spanish Dr	1	1313	Weslaco	<a href="#">26.132043 -97.959941</a>	<a href="#">26.133247 -97.959954</a>
Mesa Verde Dr	1	1306	Weslaco	<a href="#">26.132740 -97.958756</a>	<a href="#">26.134388 -97.958787</a>
La Quinta Ave	1	1310	Weslaco	<a href="#">26.134382 -97.959380</a>	<a href="#">26.130940 -97.959301</a>
Sierra Vista Dr	1	1318	Weslaco	<a href="#">26.130833 -97.962758</a>	<a href="#">26.134334 -97.962817</a>
San Jose Dr	1	1365	Weslaco	<a href="#">26.134353 -97.963147</a>	<a href="#">26.134414 -97.958819</a>
Mile 1 W	1	363	Mercedes	<a href="#">26.280985 -97.928439</a>	<a href="#">26.272588 -97.928323</a>
Mile 1 W	1	362	Mercedes	<a href="#">26.272525 -97.928322</a>	<a href="#">26.265323 -97.928194</a>
Hernandez Dr	1	670	Donna	<a href="#">26.205444 -98.072808</a>	<a href="#">26.202671 -98.072781</a>
Hernandez Dr	1	672	Donna	<a href="#">26.202649 -98.072775</a>	<a href="#">26.202663 -98.069640</a>
Camino De Verdad	1	1389	Weslaco	<a href="#">26.141345 -97.958072</a>	<a href="#">26.141497 -97.949658</a>
Hernandez Dr	1	673	Donna	<a href="#">26.202637 -98.069638</a>	<a href="#">26.205461 -98.069664</a>
Mile 6 North	1	1388	Weslaco	<a href="#">26.141333 -97.958173</a>	<a href="#">26.141152 -97.970180</a>
Nancy St	1	671	Donna	<a href="#">26.205453 -98.071321</a>	<a href="#">26.202673 -98.071285</a>
Juanita St	1	674	Donna	<a href="#">26.203411 -98.072766</a>	<a href="#">26.203438 -98.069662</a>
Christina St	1	675	Donna	<a href="#">26.204221 -98.069670</a>	<a href="#">26.204199 -98.072769</a>
Monica St	1	676	Donna	<a href="#">26.204976 -98.072777</a>	<a href="#">26.205000 -98.069677</a>
N Westgate Dr	1	640	Weslaco	<a href="#">26.184268, -98.007225</a>	<a href="#">26.185518, -98.007259</a>
N Westgate Dr	1	394	Weslaco	<a href="#">26.185587, -98.007254</a>	<a href="#">26.213205, -98.007768</a>
Pecina Rd	1	256	Alamo	<a href="#">26.132726 -98.131942</a>	<a href="#">26.134368 -98.143813</a>
Ferguson Rd	1	796	Donna	<a href="#">26.198317 -98.084529</a>	<a href="#">26.198251 -98.084094</a>
Ferguson Rd	1	797	Donna	<a href="#">26.198245 -98.084047</a>	<a href="#">26.198138 -98.082038</a>
Billman Rd.	1	799	Donna	<a href="#">26.198216 -98.067269</a>	<a href="#">26.195324 -98.067662</a>

Bethany St	1	52	Alamo	<a href="#">26.147785 -98.121244</a>	<a href="#">26.148857 -98.129102</a>
Mile 2 W	1	641	Weslaco	<a href="#">26.199896 -97.943079</a>	<a href="#">26.185177 -97.942865</a>
Billman Rd	1	315	Donna	<a href="#">26.195330 -98.067659</a>	<a href="#">26.184434 -98.069558</a>
Nogal Ave	1	231	Alamo	<a href="#">26.170299 -98.125549</a>	<a href="#">26.170803 -98.128994</a>
S 14th St	1	232	Alamo	<a href="#">26.170828 -98.129043</a>	<a href="#">26.171462 -98.128911</a>
Maple Ave	1	233	Alamo	<a href="#">26.171449 -98.128874</a>	<a href="#">26.171126 -98.126521</a>
S 13th St	1	249	Alamo	<a href="#">26.170667 -98.127886</a>	<a href="#">26.171295 -98.127798</a>
S 12th St	1	248	Alamo	<a href="#">26.170482 -98.126575</a>	<a href="#">26.171098 -98.126485</a>
Delta Lake Park Rd	1	1652	Edcouch	<a href="#">26.405454, -97.962987</a>	<a href="#">26.414988, -97.959327</a>
La Tuna Rd	1	936	Donna	<a href="#">26.156437, -98.086867</a>	<a href="#">26.156169, -98.084767</a>
Nebraska	1	65	Alamo	<a href="#">26.197681 -98.133007</a>	<a href="#">26.197036 -98.128550</a>
Nebraska Rd	1	317	Donna	<a href="#">26.190974 -98.068413</a>	<a href="#">26.190922 -98.077175</a>
CR 1864	1	1469	Donna	<a href="#">26.076589, -98.060925</a>	<a href="#">26.066184, -98.062857</a>
CR 1863	1	1470	Donna	<a href="#">26.066431, -98.074720</a>	<a href="#">26.065374, -98.063390</a>
CR 1863	1	1528	Donna	<a href="#">26.066446, -98.074696</a>	<a href="#">26.067288, -98.075030</a>
Mile 20 N	1	1051		<a href="#">26.342669, -97.982438</a>	<a href="#">26.339427, -97.975001</a>
Mile 2 W	1	641	Weslaco	<a href="#">26.185153 -97.942861</a>	<a href="#">26.170673 -97.942559</a>
CR 1694	1	1561	Progreso	<a href="#">26.087450, -97.934649</a>	<a href="#">26.082843, -97.934599</a>
Los Indios Ln	1	4710	Donna	<a href="#">26.205527 -98.066096</a>	<a href="#">26.208667 -98.066218</a>
Juarez St	1	1629	Donna	<a href="#">26.156580, -98.098779</a>	<a href="#">26.155964, -98.094943</a>
CR 1090	1	38	Alamo	<a href="#">26.197204 -98.129715</a>	<a href="#">26.197147 -98.129332</a>
Ramos St	1	203	Alamo	<a href="#">26.204205 -98.127612</a>	<a href="#">26.202415 -98.127927</a>
Felix Dr	1	209	Alamo	<a href="#">26.203130 -98.127778</a>	<a href="#">26.202538 -98.126136</a>
Nora St	1	205	Alamo	<a href="#">26.204120 -98.126982</a>	<a href="#">26.203065 -98.127155</a>
Luisa Circle E.	1	5026	Mercedes	<a href="#">26.260348 -97.966655</a>	<a href="#">26.257510 -97.965213</a>
Luisa Cir N	1	5022	Mercedes	<a href="#">26.260375 -97.966725</a>	<a href="#">26.260357 -97.968072</a>
Felicia Dr	1	5025	Mercedes	<a href="#">26.260374 -97.968097</a>	<a href="#">26.257483 -97.968032</a>
Ceti Dr.	1	5024	Mercedes	<a href="#">26.258116 -97.965268</a>	<a href="#">26.258123 -97.968019</a>
Carolina Dr	1	5023	Mercedes	<a href="#">26.259232 -97.968044</a>	<a href="#">26.259584 -97.965776</a>
Olmo Ln	1	4430	Mercedes	<a href="#">26.252062 -97.969758</a>	<a href="#">26.252083 -97.967447</a>
Higuera ln	1	4425	Mercedes	<a href="#">26.250197 -97.968723</a>	<a href="#">26.250908 -97.968740</a>
Flamboyant Dr	1	4427	Mercedes	<a href="#">26.253225 -97.967171</a>	<a href="#">26.250939 -97.967758</a>
Nogal st	1	4429	Mercedes	<a href="#">26.250887 -97.969755</a>	<a href="#">26.253222 -97.969794</a>
Naranjo St	1	4426	Mercedes	<a href="#">26.250934 -97.967761</a>	<a href="#">26.250910 -97.969718</a>
Granjeno Dr	1	4428	Mercedes	<a href="#">26.253207 -97.969801</a>	<a href="#">26.253331 -97.967010</a>
Verde Ranch Dr	1	3914	Donna	<a href="#">26.256327, -98.063570</a>	<a href="#">26.255533, -98.063546</a>
Linda Cove	1	4232	Mercedes	<a href="#">26.254141 -97.965093</a>	<a href="#">26.253788 -97.964604</a>
Preciosa Ave.	1	4231	Mercedes	<a href="#">26.250225 -97.966253</a>	<a href="#">26.255171 -97.964431</a>
Tweety Rd	1	687	Edinburg	<a href="#">26.234619 -98.061876</a>	<a href="#">26.237910 -98.061889</a>
Taz Rd	1	737	Edinburg	<a href="#">26.237517 -98.061932</a>	<a href="#">26.237517 -98.062851</a>
Azusena Rd	1	685	Edinburg	<a href="#">26.237898 -98.062901</a>	<a href="#">26.234596 -98.062871</a>
Mile 5 1/2 W	1	834	Weslaco	<a href="#">26.213590, -97.991687</a>	<a href="#">26.227976, -97.991968</a>
Mile 1 1/2 West	1	812	Mercedes	<a href="#">26.198588 -97.935033</a>	<a href="#">26.188601 -97.934845</a>
Mile 1/2 W	1	357	Mercedes	<a href="#">26.183975 -97.934760</a>	<a href="#">26.188324 -97.934829</a>
Mile 1 1/2 West	1	358	Mercedes	<a href="#">26.183894 -97.934751</a>	<a href="#">26.178013 -97.934676</a>
Mile 1 1/2 W	1	359	Mercedes	<a href="#">26.170782 -97.934509</a>	<a href="#">26.178009 -97.934654</a>
Mile 8 N	1	365	Mercedes	<a href="#">26.170752 -97.934618</a>	<a href="#">26.170702 -97.938518</a>

Mile 8 N	1	364	Mercedes	<a href="#">26.170526 -97.949764</a>	<a href="#">26.170715 -97.938539</a>
Mile 1/2 W	1	945	Mercedes	<a href="#">26.170707 -97.934523</a>	<a href="#">26.167147 -97.935861</a>
N Mile 2 W	1	641	Mercedes	<a href="#">26.167385 -97.942509</a>	<a href="#">26.170628 -97.942562</a>
Chapa Dr	1	368	Mercedes	<a href="#">26.185066 -97.948235</a>	<a href="#">26.181930 -97.948176</a>
J F Kennedy St	1	3750	Weslaco	<a href="#">26.225776 -97.971297</a>	<a href="#">26.225821 -97.968423</a>
Picnic Dr	1	5184	Weslaco	<a href="#">26.238141 -97.976006</a>	<a href="#">26.238183 -97.972932</a>
Shawnee	1	4287	Alamo	<a href="#">26.210462, -98.091789</a>	<a href="#">26.210287, -98.090890</a>
Zacatecas Dr	1	4416	Weslaco	<a href="#">26.249515 -98.010913</a>	<a href="#">26.250411 -98.010916</a>
Durango Dr	1	540	Weslaco	<a href="#">26.251795 -98.008561</a>	<a href="#">26.251781 -98.010300</a>
Zacatecas Dr	1	543	Weslaco	<a href="#">26.250400 -98.010917</a>	<a href="#">26.251072 -98.010931</a>
Saltillo CIR	1	542	Weslaco	<a href="#">26.251789 -98.010315</a>	<a href="#">26.251750 -98.010333</a>
San Vicente Norte	1	537	Weslaco	<a href="#">26.255308 -98.008562</a>	<a href="#">26.255395 -98.001502</a>
San Ignacio St	1	1574	Weslaco	<a href="#">26.252595 -98.007072</a>	<a href="#">26.253885 -98.007091</a>
San Pedro	1	541	Weslaco	<a href="#">26.251779 -98.005299</a>	<a href="#">26.256831 -98.005263</a>
San Vicente S St	1	538	Weslaco	<a href="#">26.253884 -98.008545</a>	<a href="#">26.254024 -98.001412</a>
San Felipe St	1	539	Weslaco	<a href="#">26.254025 -98.001408</a>	<a href="#">26.255402 -98.001468</a>
Sapphire N	1	1564	Weslaco	<a href="#">26.258376 -97.993868</a>	<a href="#">26.258347 -97.995435</a>
Jade Lynn	1	1566	Weslaco	<a href="#">26.257992 -97.992576</a>	<a href="#">26.257953 -97.993734</a>
Sapphire W	1	1567	Weslaco	<a href="#">26.258295 -97.995473</a>	<a href="#">26.257551 -97.995454</a>
Sapphire E	1	1568	Weslaco	<a href="#">26.258374 -97.993811</a>	<a href="#">26.257548 -97.993789</a>
Sapphire S	1	1565	Weslaco	<a href="#">26.257523 -97.993794</a>	<a href="#">26.257517 -97.995417</a>
CR 1248	1	869	Weslaco	<a href="#">26.257321 -97.978136</a>	<a href="#">26.259874 -97.978180</a>
Mile 14 N	1	956	Weslaco	<a href="#">26.257314 -97.976376</a>	<a href="#">26.257399 -97.972695</a>
CR 1249	1	868	Weslaco	<a href="#">26.254502 -97.976323</a>	<a href="#">26.254092 -97.973142</a>
Villa Dr	1	512	Weslaco	<a href="#">26.250291 -97.962148</a>	<a href="#">26.253715 -97.962208</a>
Juarez St	1	514	Weslaco	<a href="#">26.253218 -97.962224</a>	<a href="#">26.253189 -97.964135</a>
Zapata St	1	513	Weslaco	<a href="#">26.251907 -97.962214</a>	<a href="#">26.251884 -97.964125</a>