

Legend

- Existing Collector 80'
- Existing Expressway 350'
- Existing High Speed Principal Arterial 150'
- Existing Minor Arterial 100'
- Existing Principal Arterial 120'
- Expansion Collector 80'
- Expansion Expressway 350'
- Expansion High Speed Principal Arterial 150'
- Expansion Minor Arterial 100'
- Expansion Principal Arterial 120'
- - - New Facility Collector 80'
- - - New Facility Expressway 350'
- - - New Facility High Speed Principal Arterial 150'
- - - New Facility Minor Arterial 100'
- - - New Facility Principal Arterial 120'

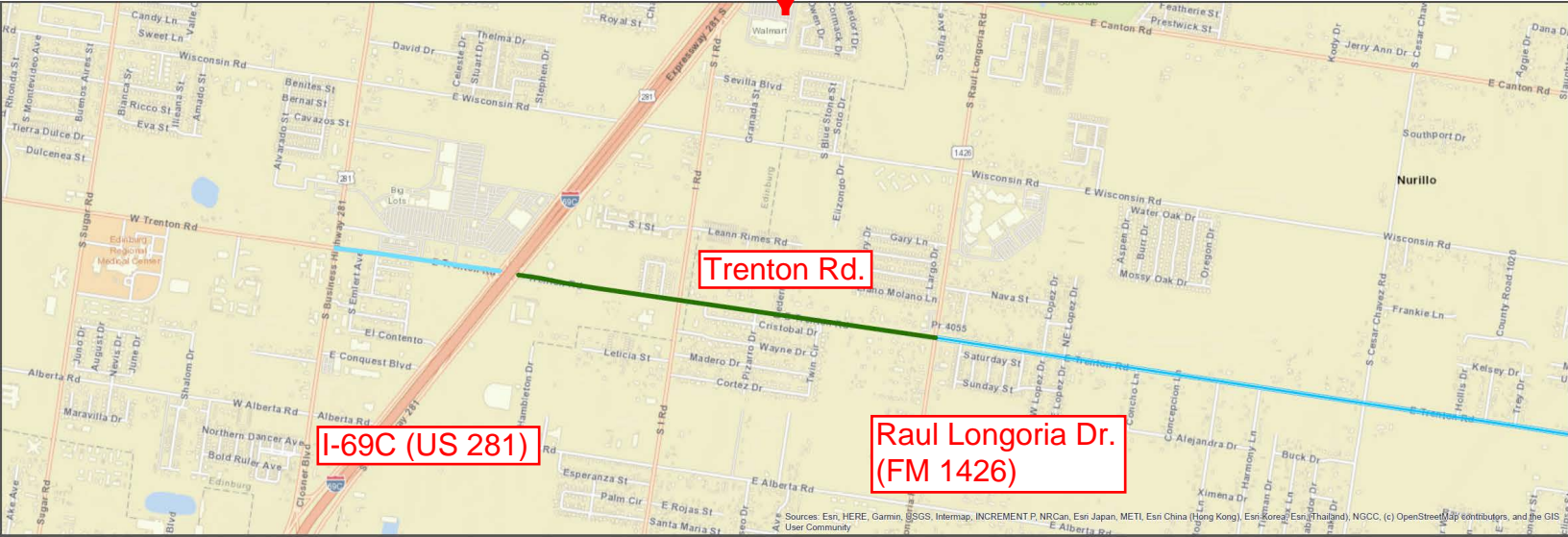
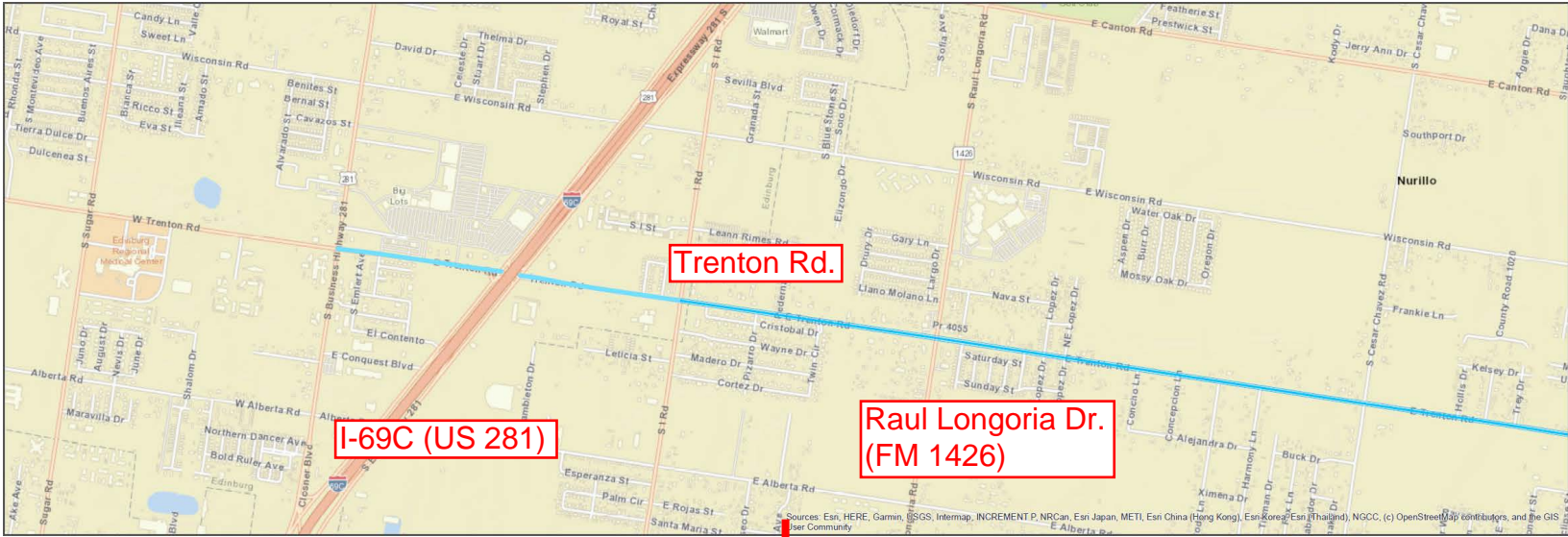
ID	Entity:	Roadway Name:	Limits From:	Limits To:	Current Right of Way Type	Request Right of Way Type	Amendment Information:
1	City of Edinburg	Trenton Rd.	I-69C (US 281)	Raul Longoria Dr. (FM 1426)	*Existing	*Existing	Reducing from 120' ROW to 100' Minor Arterial
2	City of McAllen	E Yuma	S 2nd	S McColl	*New	*Existing	Removing from Thoroughfare Plan reducing to 60'
3	Hidalgo County Precinct 1	Baker Road	Progreso City Limits	Dead End	*Existing	*Existing	Reducing from 120' to 100'
4	Hidalgo County Precinct 1	Hutto Road	Donna City Limits	Mile 9 North	*Existing	*Existing	Reducing from 100' to 80'
5	Hidalgo County Precinct 1	Mile 9 North	Hutto Road	Goolie Road	*Existing	*Existing	Reducing from 120' to 80'
6	Hidalgo County Precinct 4	Jaguar Drive	FM 907	Terry Road	*Expansion	*Expansion	Removing from Thoroughfare Plan reducing to 60'
7	Hidalgo County Precinct 4	CANTON RD	RAUL LONGORIA RD (FM1426)	ALAMO RD (FM907)	*Expansion	*Expansion	Upgrading from 80' to 100'

Trenton Rd

Roadway Name:	E Trenton Rd.
Limits From:	I-69C (US 281)
Limits To:	Raul Longoria Dr. (FM 1426)
Current Right of Way Type	*Existing
Request Right of Way Type	*Existing
Amendment Information:	Reducing from 120' ROW to 100' Minor Arterial

Legend

- Existing Collector 80'
- Existing Expressway 350'
- Existing High Speed Principal Arterial 150'
- Existing Minor Arterial 100'
- Existing Principal Arterial 120'
- Expansion Collector 80'
- Expansion Expressway 350'
- Expansion High Speed Principal Arterial 150'
- Expansion Minor Arterial 100'
- Expansion Principal Arterial 120'
- New Facility Collector 80'
- New Facility Expressway 350'
- New Facility High Speed Principal Arterial 150'
- New Facility Minor Arterial 100'
- New Facility Principal Arterial 120'

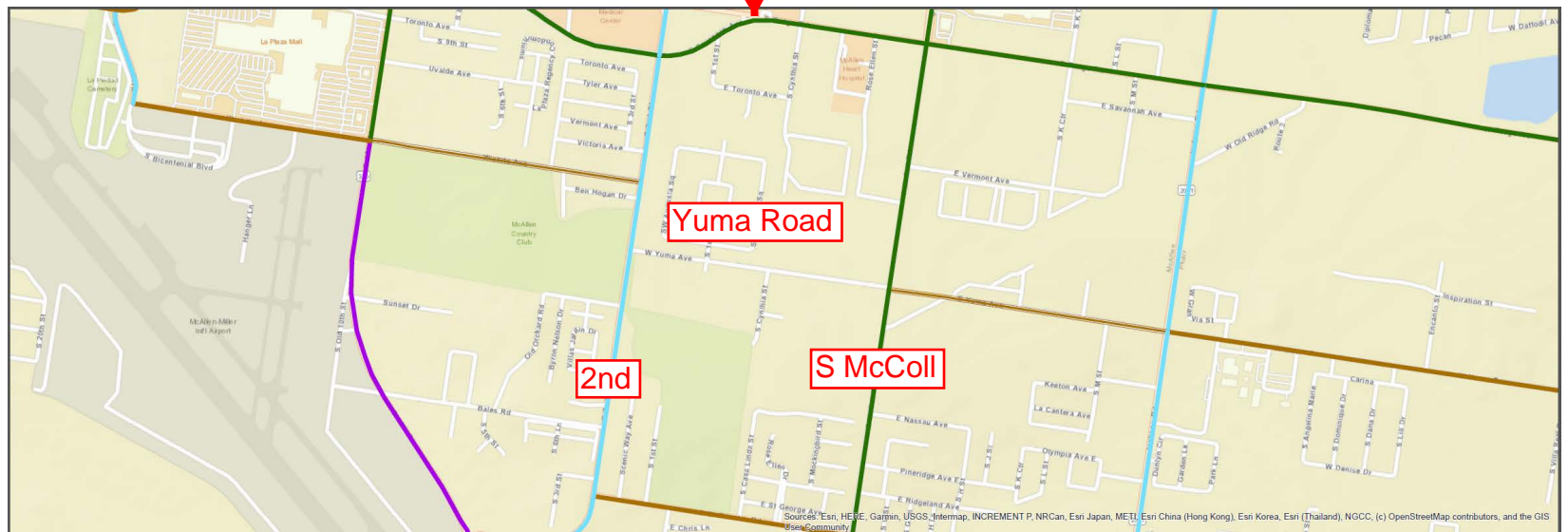
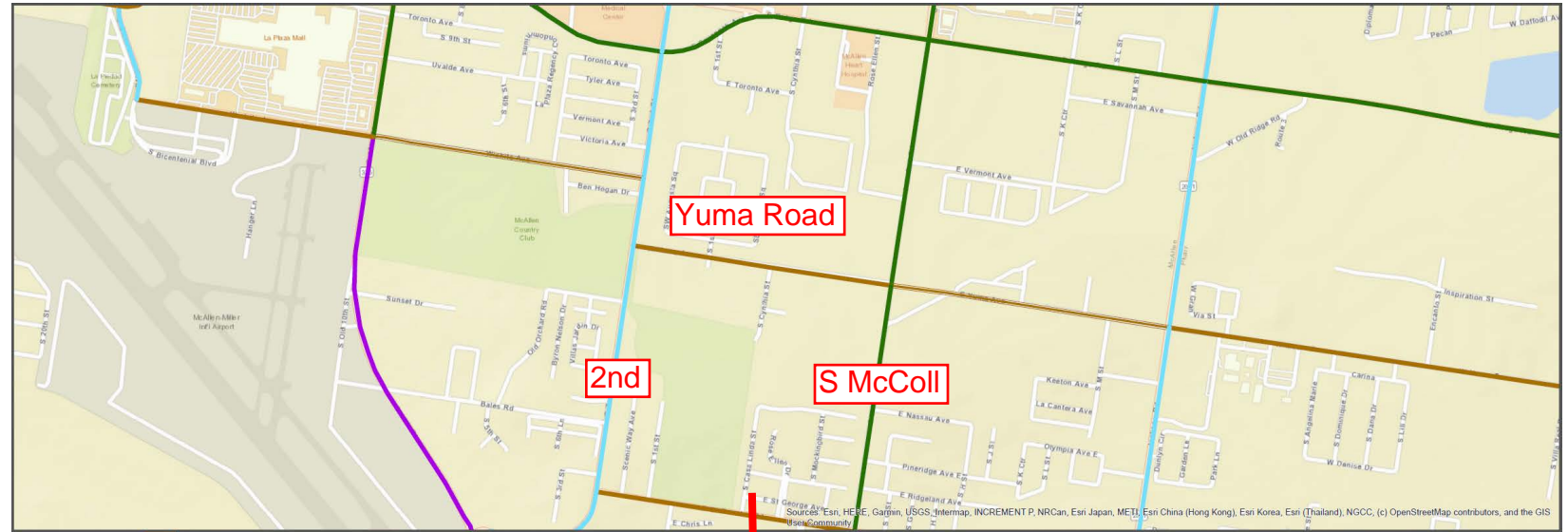


Yuma Rd

Roadway Name:	W Yuma Ave
Limits From:	S 2nd
Limits To:	S McColl
Current Right of Way Type	*New
Request Right of Way Type	*Existing
Amendment Information:	Removing from Thoroughfare Plan Plan reducing to 60'

Legend

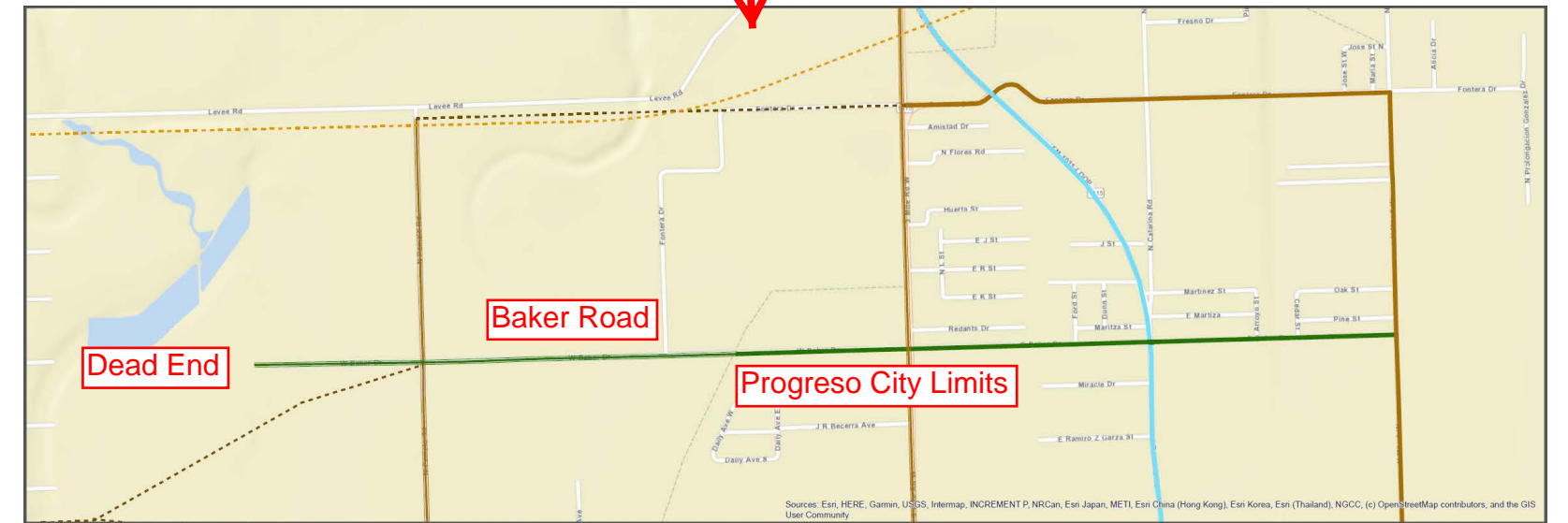
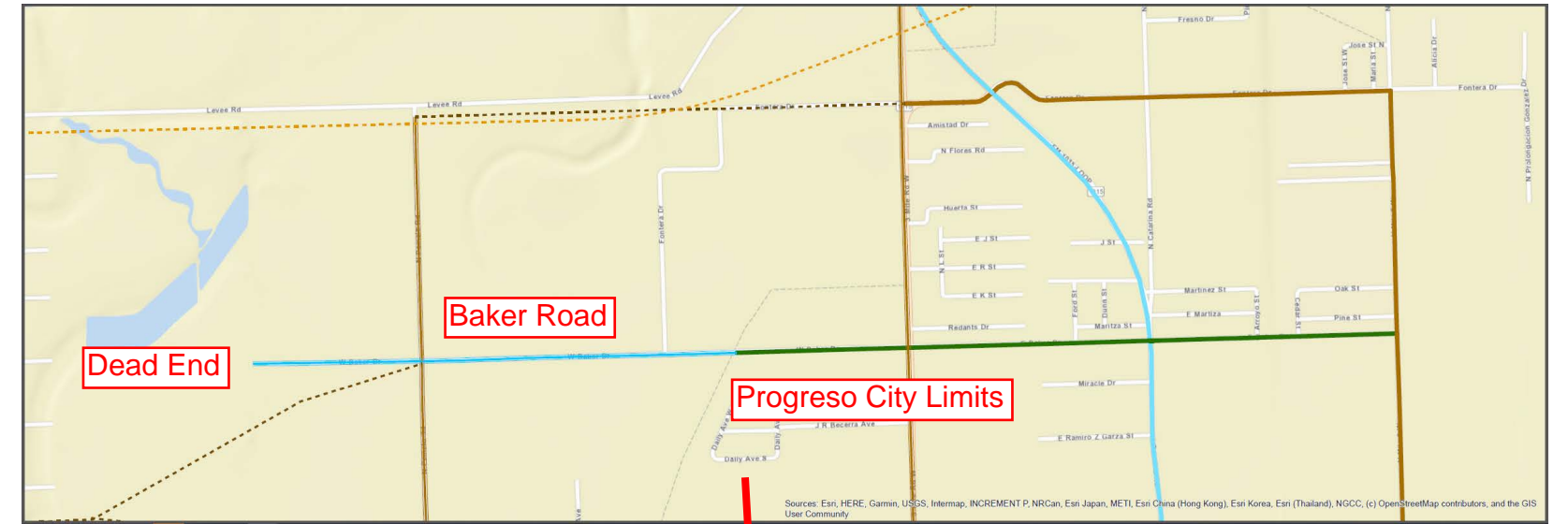
-  Existing Collector 80'
-  Existing Expressway 350'
-  Existing High Speed Principal Arterial 150'
-  Existing Minor Arterial 100'
-  Existing Principal Arterial 120'
-  Expansion Collector 80'
-  Expansion Expressway 350'
-  Expansion High Speed Principal Arterial 150'
-  Expansion Minor Arterial 100'
-  Expansion Principal Arterial 120'
-  New Facility Collector 80'
-  New Facility Expressway 350'
-  New Facility High Speed Principal Arterial 150'
-  New Facility Minor Arterial 100'
-  New Facility Principal Arterial 120'



Baker Road

Roadway Name:	Baker Road
Limits From:	Progreso City Limits
Limits To:	Dead End
Current Right of Way Type	*Existing
Request Right of Way Type	*Existing
Amendment Information:	Reducing from 120' to 100'

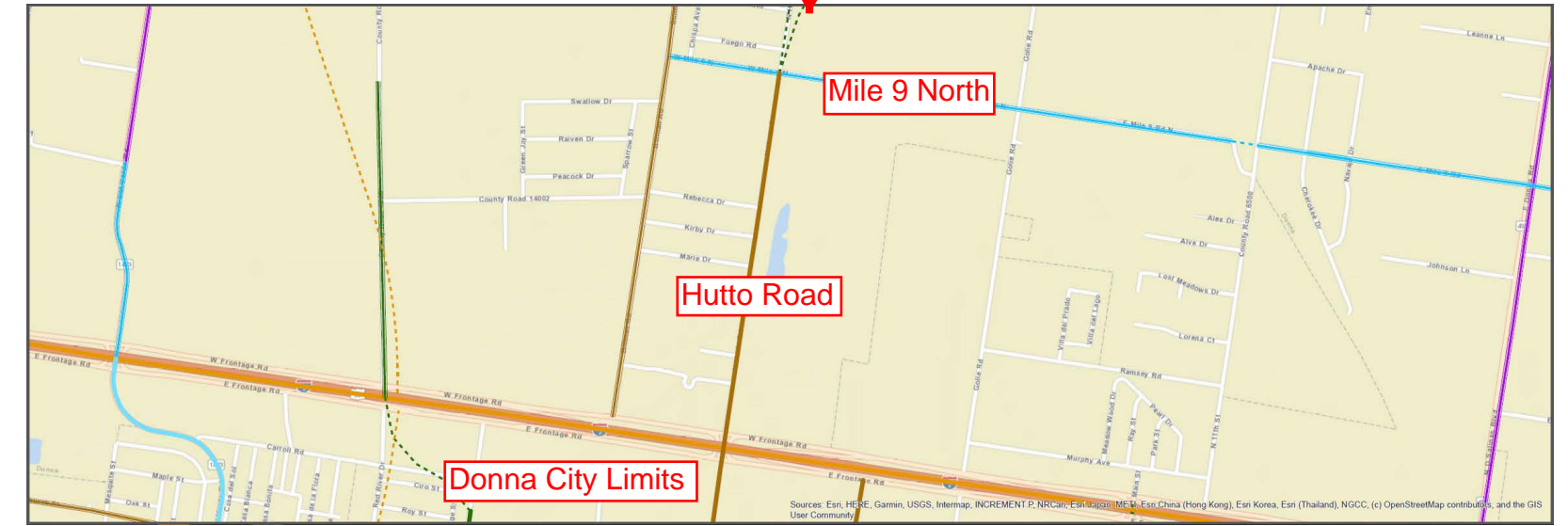
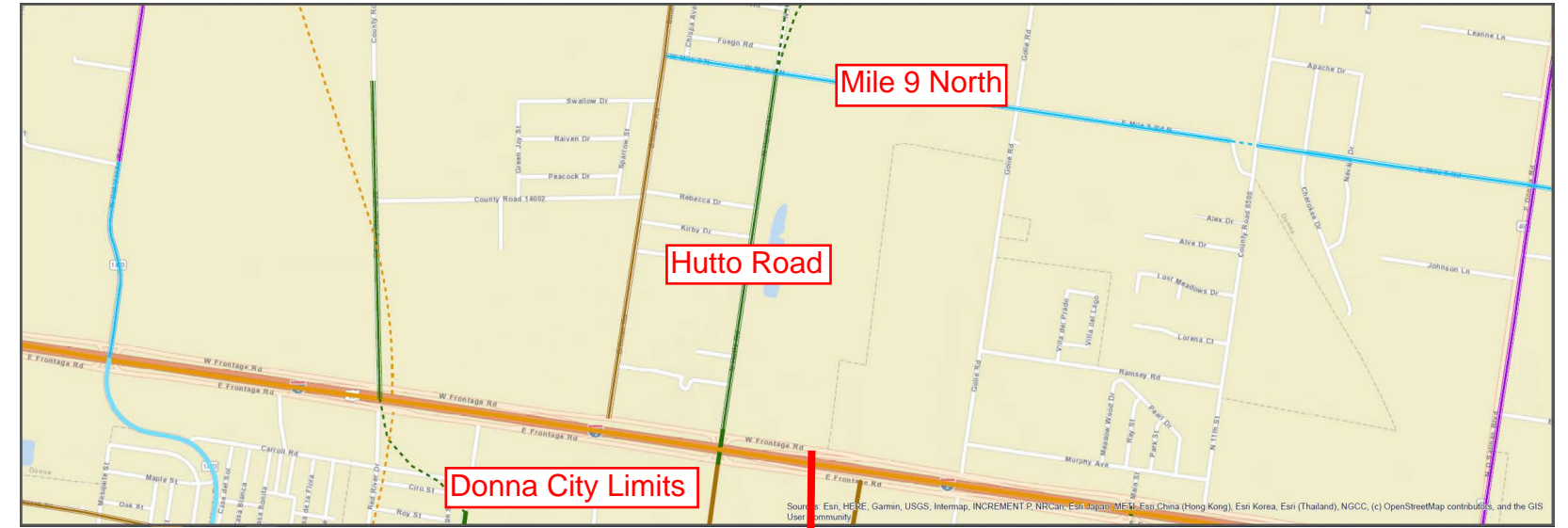
Legend	
	Existing Collector 80'
	Existing Expressway 350'
	Existing High Speed Principal Arterial 150'
	Existing Minor Arterial 100'
	Existing Principal Arterial 120'
	Expansion Collector 80'
	Expansion Expressway 350'
	Expansion High Speed Principal Arterial 150'
	Expansion Minor Arterial 100'
	Expansion Principal Arterial 120'
	New Facility Collector 80'
	New Facility Expressway 350'
	New Facility High Speed Principal Arterial 150'
	New Facility Minor Arterial 100'
	New Facility Principal Arterial 120'



Hutto Road

Roadway Name:	Hutto Road
Limits From:	Donna City Limits
Limits To:	Mile 9 North
Current Right of Way Type	*Existing
Request Right of Way Type	*Existing
Amendment Information:	Reducing from 100' to 80'

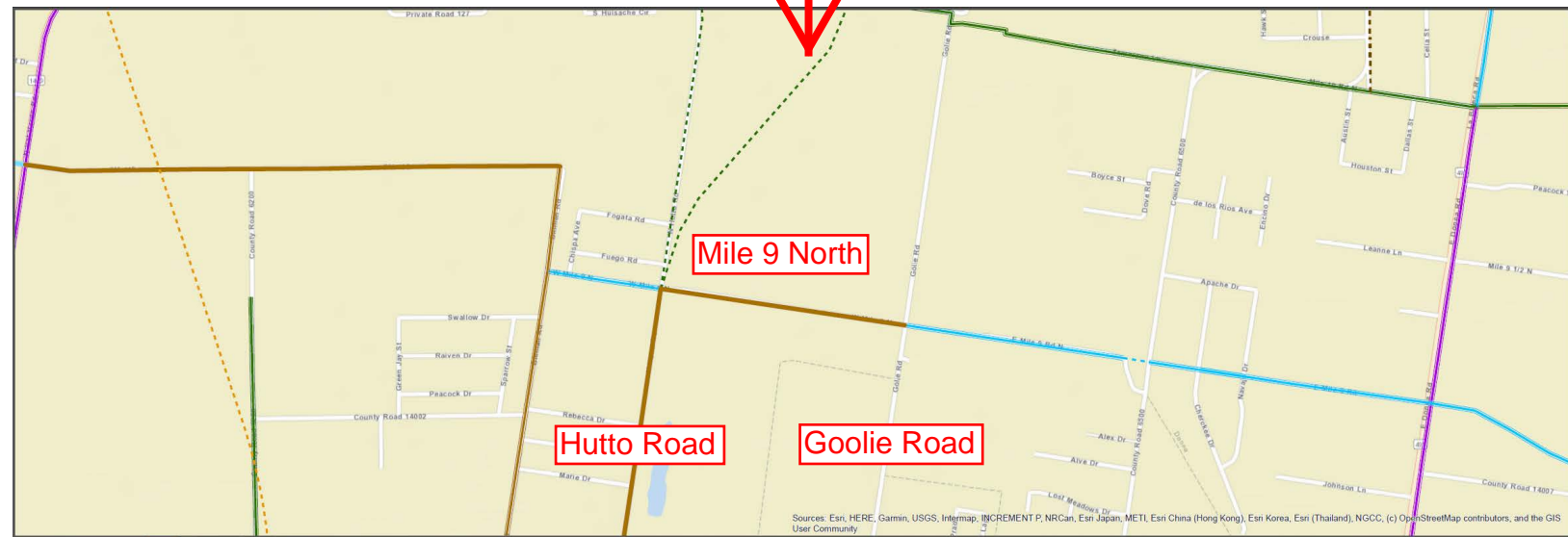
Legend	
	Existing Collector 80'
	Existing Expressway 350'
	Existing High Speed Principal Arterial 150'
	Existing Minor Arterial 100'
	Existing Principal Arterial 120'
	Expansion Collector 80'
	Expansion Expressway 350'
	Expansion High Speed Principal Arterial 150'
	Expansion Minor Arterial 100'
	Expansion Principal Arterial 120'
	New Facility Collector 80'
	New Facility Expressway 350'
	New Facility High Speed Principal Arterial 150'
	New Facility Minor Arterial 100'
	New Facility Principal Arterial 120'



Mile 9 North

Roadway Name:	Mile 9 North [Sioux Rd] [W Mile 9 N]
Limits From:	Hutto Road
Limits To:	Goolie Road
Current Right of Way Type	*Existing
Request Right of Way Type	*Existing
Amendment Information:	Reducing from 120' to 80'

Legend	
	Existing Collector 80'
	Existing Expressway 350'
	Existing High Speed Principal Arterial 150'
	Existing Minor Arterial 100'
	Existing Principal Arterial 120'
	Expansion Collector 80'
	Expansion Expressway 350'
	Expansion High Speed Principal Arterial 150'
	Expansion Minor Arterial 100'
	Expansion Principal Arterial 120'
	New Facility Collector 80'
	New Facility Expressway 350'
	New Facility High Speed Principal Arterial 150'
	New Facility Minor Arterial 100'
	New Facility Principal Arterial 120'



Jaguar Drive

Roadway Name:	Jaguar Drive [Mile 17 Rd] [E Chapin St]
Limits From:	FM 907
Limits To:	Terry Road
Current Right of Way Type	*Expansion
Request Right of Way Type	*Expansion
Amendment Information:	Removing from Thoroughfare Plan reducing to 60'

Legend	
	Existing Collector 80'
	Existing Expressway 350'
	Existing High Speed Principal Arterial 150'
	Existing Minor Arterial 100'
	Existing Principal Arterial 120'
	Expansion Collector 80'
	Expansion Expressway 350'
	Expansion High Speed Principal Arterial 150'
	Expansion Minor Arterial 100'
	Expansion Principal Arterial 120'
	New Facility Collector 80'
	New Facility Expressway 350'
	New Facility High Speed Principal Arterial 150'
	New Facility Minor Arterial 100'
	New Facility Principal Arterial 120'

