

PLANNING DEPT. PCTS 2 & 4 CERTIFICATE OF PLAT & UTILITY STATUS

APPLICANT		APPLICATION NO.
1.	RRR & S Enterprises, LLC	4-5875
2.	Alexander Ivan Gutierrez	4-5039
3.	The Three Grandes, LTD –Richard W. Ruppert WHALEN SPRINGS NO. 2 SUBDIVISION, LOTS 1-31	BLANKET COVER
4.	Carlos Salinas SALINAS & SONS SUBDIVISION, LOTS 1 & 2	BLANKET COVER
5.	Cuatro Tierras, LP CANTERA HERMOSA PHASE 1, LOTS 1–84	BLANKET COVER
6.	Cristen Weyand-The Three Ruperts I LLC RE-SUBDIVISION OF LOTS 1&2, OWASSA SPRINGS SUBDIVISION, LOTS 1-2	BLANKET COVER
7.	Evergreen Land & Properties LLC SUNCREST ACRES SUBDIVISION, LOTS 1-16	BLANKET COVER
COMM. COURT: APRIL 19, 2022		



PLANNING DEPARTMENT

County of Hidalgo

Rev. 05-18-20

Main Office
1304 South 25th Street
Edinburg, Texas 78542
956-318-2840
956-318-2844

Precinct No. 1 Substation
1900 Joe Stephens Ave.
Ste. A
Weslaco, TX 78596
956-968-4734
956-973-7850

Precinct No.3 Substation
2401 N. Moorefield Rd.
Mission, TX 78572
956-205-7045
956-205-7049

Precinct 1 2 3 4

T.J. Arredondo, CFM
Director of Planning

Application No: 9-5875

HIDALGO COUNTY CERTIFICATE OF PLAT AND UTILITY STATUS UNDER TEXAS LOCAL GOVT. CODE SECTION 232.028(b)

WE THE UNDERSIGNED CERTIFY AS FOLLOWS:

Upon the application of:
RRR & Enterprises LLC
Name: Vina Cordova

Approved by Environmental Health:	Temporary Service _____	Final Service _____
Inspection/Permit No:	Authorized Signature _____	Authorized Signature _____
Date Approved:	_____/_____/_____	_____/_____/_____

Address: 5906 Raymond
Edinburg 78542

Water Supplier: N.A.W.4

Utility Provider: [] M.V.E.C. [X] AEP

Phone: 956-212-3859 Account/ESI No.: N/A
[] Temporary Pole [] Permanent Service

regarding the land described as:
Pueblo Estates Phase 1 Lot 19

on APRIL 19, 20 22, the Hidalgo County Commissioners Court, at a meeting duly called and noticed in accordance with the Texas Open Meetings Act, made the following determinations regarding plat and utility status of the land herein described pursuant to Texas Local Government Code Section 232,028(b):

Fill in "yes" or "no" in each blank

yes A plat has been prepared; (Date approved 12-1-2005);

yes A plat has been reviewed and approved by the Commissioners Court; (verified by H.S.);

yes water service facilities have been constructed or installed to service the subdivision under Local Government Code Section 232.023 and are fully operable;

yes an organized sewage collection and treatment system is to be used, and under sewer service facilities have been constructed or installed to service the subdivision under Section 232.023 and are fully operable; (verified by M.Ramirez);

no individual septic systems are to be used, and lots in the subdivision can be adequately and legally served by septic systems under Section 232.023; (verified by M.Ramirez);

yes electrical and gas facilities, if available, have been constructed or installed to service the subdivision under Section 232.023. (verified by H.S.);

[Signature] Planning Department Authorized Signature Hidalgo County Judge _____ Date _____

ATTEST: _____ Hidalgo County Clerk _____ Date _____



PLANNING DEPARTMENT

Rev. 06-03-15

County of Hidalgo

Main Office
1304 South 25th Street
Edinburg, Texas 78542
956-318-2840
956-318-2844

Precinct No.1 Substation
1902 Joe Stephens Ave.
Weslaco, TX 78596
956-968-4734
956-973-7850

Precinct No.3 Substation
2401 N. Moorefield Rd.
Mission, TX 78572
956-205-7045
956-205-7049

T.J. Arredondo, CFM
Director of Planning

Precinct 1 2 3 4

Application No: 4-5875

REQUEST FOR HIDALGO COUNTY CERTIFICATE OF PLAT AND UTILITY STATUS UNDER TEXAS LOCAL GOVT. CODE SECTION 232.028(b)

In my status and for the land indicated below, which is located outside of any municipality, I request that the Hidalgo County Commissioners Court make the determinations regarding plat and utility status described in Texas Local Government Code § 232.028(b) and issue a certificate of such determinations:

PARTY MAKING REQUEST:

Name: RRR Enterprises LLC
Clorinda Cordova

Address: 5906 Reymundo

Edinburg 78542

Phone: 956-212-3859

IDENTIFICATION OF LAND (e.g., lot and block number of recorded subdivision, designation on plat, address, description in deed, etc.):

Pueblo Estates Phase 1 Lot 19

STATUS OF PERSON OR ENTITY MAKING REQUEST:

- Subdivider
- Owner of lot in subdivision
- Resident of lot in a subdivision
- Entity that provides utility service

Clorinda Cordova
Requesting Party (Signature)

4-7-22
Date

ATTACHED COPY OF VERIFICATION OF OWNERSHIP OR RESIDENCY OF LOT:

- Deed
- Executory Contract
- Lease
- Rent Receipt
- Affidavit
- Other (describe) copy of permit

.....
This part to be filled out by receiving county official:

Location of land verified and completed request accepted by Hidalgo County for processing on:

4/12/2022
Date

[Signature]
County Official



COUNTY OF HIDALGO
PLANNING DEPARTMENT

Main Office	Precinct No. 1 Substation	Precinct No. 3 Substation
1304 South 25th Street	1902 Joe Stephens Ave.	2401 N. Moorefield Rd.
Edinburg, Texas 78542	Weslaco, Texas 78596	Mission, Texas 78572
Ph: 956-318-2840	Ph: 956-968-4734	Ph: 956-205-7045
Fax: 956-318-2844	Fax: 956-973-7850	Fax: 956-205-7049


Permit No.: Permit 4-5875
Receipt No.: 023042
P9286-01-000-0019-00

- RRR & S ENTERPRISES LLC
- 1901 EL MILENO DDR
- PALMHURST, TX 78573
- (956) 212-3859
- (956) 212-3859
- [1] Contractor: SELF
- [2] Water System: North Alamo WSC
- [3] Class of Work: 01 Residential, new, Single Family Dwelling
- [4] Size of Structure: 1861Sq.Ft.
- [5] Legal Description: PUEBLO ESTATES PH 1 LOT 19
- [6] Location: RAMSEYER RD AND DOOLITTLE RD
- [7] Sewage: North Alamo WSC
- [8] Construction Type: Wood
- [9] Est. Cost of Construction: \$200000
- [10] Flood Zone: Zone X

Community Panel Number: 4803340325D
Precinct: 4
Certification of Elevation Required: No
Setbacks: Front 25', Rear 30', Side 6', Side', Corner 10'
Special Conditions: MUST COMPLY WITH HCPD SETBACKS
RULES AND REGULATIONS
Description: Permit 4-5875
Price: \$30.00

Total Amount.....\$30.00

Method of Payment: Check
Check/M.O.#: 1910
Payment: \$30.00
Change Due: \$0.00
Application: heather.segura
Inspector: peter.hernandez
Receipt: heather.segura


Cashier

3/31/22
Date

700720

[NOTICE]

ALL SETBACKS AND FINISH FLOOR ELEVATIONS SHALL BE IN COMPLIANCE WITH THE SUBDIVISION PLAT AND/OR DEED RESTRICTIONS. NO CONSTRUCTION ALLOWED OVER ANY EASEMENTS. NO MORE THAN ONE SINGLE FAMILY RESIDENCE PER LOT. APPLICANT SHALL COMPLY WITH ALL THE PLAT AND OR DEED RESTRICTIONS AND REQUIREMENTS AFFECTING THE LOT. APPLICANT ACKNOWLEDGES THAT NO FURTHER DIVISION OF THE DESCRIBED PROPERTY SHALL BE DONE WITHOUT FIRST PREPARING A SUBDIVISION PLAT IN ACCORDANCE WITH HIDALGO COUNTY SUBDIVISION RULES, TEXAS LOCAL GOVERNMENT CODE AND/OR TEXAS WATER DEVELOPMENT BOARD MODEL SUBDIVISION RULES. A CLEARANCE WILL NOT BE ISSUED FOR ANY PROPERTY LOCATED IN AN AREA DESIGNATED AS ZONE 'A', 'AE', 'AH' OR 'AO' UNTIL THE OWNER AND/OR CONTRACTOR HAS PROVIDED THE PLANNING DEPARTMENT A DEVELOPMENT PERMIT APPROVED BY THE COUNTY OF HIDALGO FLOOD PLAIN administrator INCLUDING AN ELEVATION CERTIFICATE REFLECTING THE PROPOSED FINISHED FLOOR ELEVATION FOR THE IMPROVEMENTS AND THE BASE FLOOD ELEVATION FOR THE PROPERTY. IN ADDITION, A FINAL CLEARANCE WILL NOT BE ISSUED UNTIL THE OWNER AND/OR CONTRACTOR HAS PROVIDED THE PLANNING DEPARTMENT A FINISHED FLOOR CONSTRUCTION ELEVATION CERTIFICATE CONFIRMING THAT ALL IMPROVEMENTS WERE CONSTRUCTED IN ACCORDANCE WITH THE TERMS OF THE INITIAL APPLICATION AND FLOOD PLAIN ADMINISTRATION DEVELOPMENT PERMIT. A SEPARATE PERMIT IS ALSO REQUIRED FOR INSTALLATION OF SEPTIC TANKS AND THE VERIFICATION THAT SEPTIC TANKS WERE INSTALLED IN COMPLIANCE WITH ALL LEGAL REQUIREMENTS. THIS APPLICATION IS SUBJECT TO CANCELLATION IF WORK OR CONSTRUCTION AUTHORIZED IS NOT COMMENCED WITHIN 6 MONTHS OR IF CONSTRUCTION OR WORK IS SUSPENDED OR ABANDONED FOR A PERIOD OF ONE YEAR AT ANY TIME AFTER WORK IS COMMENCED. APPLICANT/OWNER STATES THAT NO STRUCTURE EXISTS ON THIS TRACT OF LAND. IF FOUND IN VIOLATION APPROVED APPLICATION MAY BE REVOKED. APPROVED APPLICATION FEE SHALL BE DOUBLED FOR CONSTRUCTION COMMENCING AND/OR STRUCTURES MOVED IN PRIOR TO OBTAINING AN APPROVED APPLICATION. THE FORGOING IS A TRUE AND CORRECT DESCRIPTION OF THE IMPROVEMENTS CONTEMPLATED BY THE UNDERSIGNED APPLICANT, AND THE APPLICANT STATES THAT THE APPLICANT WILL HAVE FULL AUTHORITY OVER THE CONSTRUCTION OF SAME AND CONTRACTOR AND APPLICANT HEREBY AGREE TO COMPLY WITH ALL COUNTY REQUIREMENTS AND APPLICABLE PLAT AND/OR DEED RESTRICTIONS. APPLICANT AND CONTRACTOR HEREBY CERTIFY THAT EACH HAS READ AND EXAMINED THIS APPLICATION AND KNOW THE SAME TO BE TRUE AND CORRECT. ALL PROVISIONS OF LAWS AND REGULATIONS GOVERNING THIS TYPE OF WORK WILL BE COMPLIED WITH WHETHER SPECIFIED HEREIN OR NOT. THE GRANTING OF A PERMIT DOES NOT PRESUME TO GIVE AUTHORITY TO VIOLATE OR CANCEL THE PROVISIONS OF ANY OTHER STATE OR LOCAL LAW REGULATING CONSTRUCTION OR THE PERFORMANCE OF CONSTRUCTION. BY SIGNING THIS APPLICATION, APPLICANT AND CONTRACTOR AUTHORIZE REPRESENTATIVES OF THE COUNTY OF HIDALGO TO COME ON TO THE CONSTRUCTION SITE TO MONITOR CONTRACTOR'S AND APPLICANT'S COMPLIANCE WITH THE TERMS OF THE PERMIT AND THE COUNTY'S SUBDIVISION REGULATIONS. PLEASE CONTACT PLANNING DEPARTMENT 48 HOURS PRIOR TO POURING OF FOUNDATION FOR INSPECTION OF BUILDING SETBACKS FROM PROPERTY LINES AND FINISH FLOOR ELEVATION. NO CONSTRUCTION ALLOWED OVER ANY EASEMENTS. BUILDING SETBACKS AND FINISH FLOOR ELEVATIONS SHALL BE MET PRIOR TO POURING FOUNDATION OR WHEN MOVING IN A STRUCTURE.


Signature of Owner or Applicant

3.31.22
Date

Capital Title
6337 22-657967-ED

General Warranty Deed

Notice of confidentiality rights: If you are a natural person, you may remove or strike any or all of the following information from any instrument that transfers an interest in real property before it is filed for record in the public records: your Social Security number or your driver's license number.

Date: February 18, 2022

Grantor: **Luis S. Luna Cruz and Jessica Annmarie Luna, husband and wife**

Grantor's Mailing Address: 23068 San Miguel Ave., Edinburg, Texas 78542

Grantee: **RRR & S Enterprises, LLC**

Grantee's Mailing Address: 1901 El Mileno Dr., Palmhurst, Texas 78573

Consideration: the sum of TEN DOLLARS (\$10.00) cash, and other good and valuable consideration

Property (including any improvements):

Lot 19, PUEBLO ESTATES SUBDIVISION UNIT NO. 1, an addition to the City of Edinburg, Hidalgo County, Texas, according to the Map or Plat recorded in Volume 49, Pages 78 thru 80, Map Records of Hidalgo County, Texas.

Reservations from Conveyance: None

Exceptions to Conveyance and Warranty:

This conveyance is made and accepted subject to all restrictions, encumbrances, easements, covenants, and conditions relating to the Property filed for record in Hidalgo County, Texas.

Grantor, for the Consideration and subject to the Reservations from Conveyance and the Exceptions to Conveyance and Warranty, grants, sells, and conveys to Grantee the Property, together with all and singular the rights and appurtenances thereto in any way belonging, to have and to hold it to Grantee and Grantee's heirs, successors, and assigns forever. Grantor binds Grantor and Grantor's heirs and successors to warrant and forever defend all and singular the Property to Grantee and Grantee's heirs, successors, and assigns against every person whomsoever lawfully claiming or to claim the same or any part thereof, except as to the Reservations from Conveyance and the Exceptions to Conveyance and Warranty.

PLANNING DEPARTMENT

County of Hidalgo



Main Office
1304 South 25th Street
Edinburg, Texas 78542
956-318-2840
956-318-2844

Precinct No. 1 Substation
1900 Joe Stephens Ave.
Ste. A
Weslaco, TX 78596
956-968-4734
956-973-7850

Precinct No.3 Substation
2401 N. Moorefield Rd.
Mission, TX 78572
956-205-7045
956-205-7049

Precinct 1 2 3 4

T.J. Arredondo, CFM
Director of Planning

Application No: 4-5039

HIDALGO COUNTY CERTIFICATE OF PLAT AND UTILITY STATUS UNDER TEXAS LOCAL GOVT. CODE SECTION 232.028(b)

WE THE UNDERSIGNED CERTIFY AS FOLLOWS:

Upon the application of:

Approved by Environmental Health:	Temporary Service	Final Service
<u>[Signature]</u>	<u>[Signature]</u>	<u>M Ramirez</u>
Inspection/Permit No:	Authorized Signature	Authorized Signature
Date Approved:	<u>1 / 1</u>	<u>existing Septic</u> <u>4/5/22</u>

Name: Alexander Juan Gutierrez
Brenda Torres Cortez

Address: 20906 Buckhorn Dr
Edinburg TX 78542

Phone: (956) 780-8444

Water Supplier: City of Edinburg

Utility Provider: M.V.E.C. AEP

Account/ESI No.: 1 0000 46803
 Temporary Pole Permanent Service

regarding the land described as:

Las Venadas PH 6 Lot 605

on April 19, 2022, the Hidalgo County Commissioners Court, at a meeting duly called and noticed in accordance with the Texas Open Meetings Act, made the following determinations regarding plat and utility status of the land herein described pursuant to Texas Local Government Code Section 232,028(b):

Fill in "yes" or "no" in each blank

- yes A plat has been prepared; (Date approved 10/23/05);
- yes A plat has been reviewed and approved by the Commissioners Court; (verified by [Signature]);
- yes water service facilities have been constructed or installed to service the subdivision under Local Government Code Section 232.023 and are fully operable; (verified by M Ramirez);
- NO an organized sewage collection and treatment system is to be used, and under sewer service facilities have been constructed or installed to service the subdivision under Section 232.023 and are fully operable; (verified by M Ramirez);
- yes individual septic systems are to be used, and lots in the subdivision can be adequately and legally served by septic systems under Section 232.023; (verified by M Ramirez);
- yes electrical and gas facilities, if available, have been constructed or installed to service the subdivision under Section 232.023. (verified by M Ramirez);

[Signature]
Planning Department Authorized Signature

[Signature]
Hidalgo County Judge

Date

ATTEST:

Hidalgo County Clerk

Date



PLANNING DEPARTMENT

County of Hidalgo

Rev. 06-03-15

Main Office
1304 South 25th Street
Edinburg, Texas 78542
956-318-2840
956-318-2844

Precinct No.1 Substation
1902 Joe Stephens Ave.
Weslaco, TX 78596
956-968-4734
956-973-7850

Precinct No.3 Substation
2401 N. Moorefield Rd.
Mission, TX 78572
956-205-7045
956-205-7049

Precinct 1 2 3 4

T.J. Arredondo, CFM
Director of Planning

Application No: 4-5039

REQUEST FOR HIDALGO COUNTY CERTIFICATE OF PLAT AND UTILITY STATUS UNDER TEXAS LOCAL GOVT. CODE SECTION 232.028(b)

In my status and for the land indicated below, which is located outside of any municipality, I request that the Hidalgo County Commissioners Court make the determinations regarding plat and utility status described in Texas Local Government Code § 232.028(b) and issue a certificate of such determinations:

PARTY MAKING REQUEST:

Name: Alexander Ivan Gutierrez Branch Times Arts

Address: 202906 Buckfawn Dr
Edinburg TX 78542

Phone: (956) 780-8444

IDENTIFICATION OF LAND (e.g., lot and block number of recorded subdivision, designation on plat, address, description in deed, etc.):

Lot 605 Les Venegas #46

STATUS OF PERSON OR ENTITY MAKING REQUEST:

- Subdivider
- Owner of lot in subdivision
- Resident of lot in a subdivision
- Entity that provides utility service

[Signature]
Requesting Party (Signature)

4/5/22
Date

ATTACHED COPY OF VERIFICATION OF OWNERSHIP OR RESIDENCY OF LOT:

- Deed
- Executory Contract
- Lease
- Rent Receipt
- Affidavit
- Other (describe) PMT

.....
This part to be filled out by receiving county official:

Location of land verified and completed request accepted by Hidalgo County for processing on:

04/04/2022
Date

[Signature]
County Official



COUNTY OF HIDALGO
PLANNING DEPARTMENT

Main Office 1304 South 25th Street Edinburg, Texas 78542
Ph: 956-318-2840 Fax: 956-318-2844
Precinct No. 1 Substation 1902 Joe Stephens Ave. Weslaco, Texas 78596
Ph: 956-968-4734 Fax: 956-973-7850
Precinct No. 3 Substation 2401 N. Moorefield Rd. Mission, Texas 78572
Ph: 956-205-7045 Fax: 956-205-7049

Permit No.: Permit 4-5039
Receipt No.: 019420
L6446-06-000-0605-00

- GUTIERREZ ALEXANDER IVAN & BRENDA TORRES ORTEGA
PO BOX 5464
GARCIAVILLE, TX 78547
(956) 780-8444
(956) 629-6167
[1] Contractor: SELF
[2] Water System: City of Edinburg
[3] Class of Work: 25 Residential, new, Single Family Dwelling
[4] Size of Structure: 3032Sq.Ft.
[5] Legal Description: LOS VENADOS PH 6 LOT 605
[6] Location: north 281
[7] Sewage: N/A
[8] Construction Type: Wood
[9] Est. Cost of Construction: \$243000
[10] Flood Zone: Zone C

Community Panel Number: 4803340225B
Precinct: 4
Certification of Elevation Required: No
Setbacks: Front 100', Rear 50', Side 20', Side 20', Corner '
Special Conditions: must comply with all setbacks and regulations required by the hcpd
Description: Permit 4-5039
Price: \$30.00

Total Amount.....\$30.00

Method of Payment: Cash
Check/M.O.#:
Payment: \$40.00
Change Due: \$10.00
Application: heather.segura
Inspector: danny.sanchez
Receipt: heather.segura

Cashier (Signature)

Date 7/28/21

[NOTICE]

ALL SETBACKS AND FINISH FLOOR ELEVATIONS SHALL BE IN COMPLIANCE WITH THE SUBDIVISION PLAT AND/OR DEED RESTRICTIONS. NO CONSTRUCTION ALLOWED OVER ANY EASEMENTS. NO MORE THAN ONE SINGLE FAMILY RESIDENCE PER LOT. APPLICANT SHALL COMPLY WITH ALL THE PLAT AND OR DEED RESTRICTIONS AND REQUIREMENTS AFFECTING THE LOT. APPLICANT ACKNOWLEDGES THAT NO FURTHER DIVISION OF THE DESCRIBED PROPERTY SHALL BE DONE WITHOUT FIRST PREPARING A SUBDIVISION PLAT IN ACCORDANCE WITH HIDALGO COUNTY SUBDIVISION RULES, TEXAS LOCAL GOVERNMENT CODE AND/OR TEXAS WATER DEVELOPMENT BOARD MODEL SUBDIVISION RULES. A CLEARANCE WILL NOT BE ISSUED FOR ANY PROPERTY LOCATED IN AN AREA DESIGNATED AS ZONE 'A', 'AE', 'AH' OR 'AO' UNTIL THE OWNER AND/OR CONTRACTOR HAS PROVIDED THE PLANNING DEPARTMENT A DEVELOPMENT PERMIT APPROVED BY THE COUNTY OF HIDALGO FLOOD PLAIN administrator INCLUDING AN ELEVATION CERTIFICATE REFLECTING THE PROPOSED FINISHED FLOOR ELEVATION FOR THE IMPROVEMENTS AND THE BASE FLOOD ELEVATION FOR THE PROPERTY. IN ADDITION, A FINAL CLEARANCE WILL NOT BE ISSUED UNTIL THE OWNER AND/OR CONTRACTOR HAS PROVIDED THE PLANNING DEPARTMENT A FINISHED FLOOR CONSTRUCTION ELEVATION CERTIFICATE CONFIRMING THAT ALL IMPROVEMENTS WERE CONSTRUCTED IN ACCORDANCE WITH THE TERMS OF THE INITIAL APPLICATION AND FLOOD PLAIN ADMINISTRATION DEVELOPMENT PERMIT. A SEPARATE PERMIT IS ALSO REQUIRED FOR INSTALLATION OF SEPTIC TANKS AND THE VERIFICATION THAT SEPTIC TANKS WERE INSTALLED IN COMPLIANCE WITH ALL LEGAL REQUIREMENTS. THIS APPLICATION IS SUBJECT TO CANCELLATION IF WORK OR CONSTRUCTION AUTHORIZED IS NOT COMMENCED WITHIN 6 MONTHS OR IF CONSTRUCTION OR WORK IS SUSPENDED OR ABANDONED FOR A PERIOD OF ONE YEAR AT ANY TIME AFTER WORK IS COMMENCED. APPLICANT/OWNER STATES THAT NO STRUCTURE EXISTS ON THIS TRACT OF LAND. IF FOUND IN VIOLATION APPROVED APPLICATION MAY BE REVOKED. APPROVED APPLICATION FEE SHALL BE DOUBLED FOR CONSTRUCTION COMMENCING AND/OR STRUCTURES MOVED IN PRIOR TO OBTAINING AN APPROVED APPLICATION. THE FORGOING IS A TRUE AND CORRECT DESCRIPTION OF THE IMPROVEMENTS CONTEMPLATED BY THE UNDERSIGNED APPLICANT, AND THE APPLICANT STATES THAT THE APPLICANT WILL HAVE FULL AUTHORITY OVER THE CONSTRUCTION OF SAME AND CONTRACTOR AND APPLICANT HEREBY AGREE TO COMPLY WITH ALL COUNTY REQUIREMENTS AND APPLICABLE PLAT AND/OR DEED RESTRICTIONS. APPLICANT AND CONTRACTOR HEREBY CERTIFY THAT EACH HAS READ AND EXAMINED THIS APPLICATION AND KNOW THE SAME TO BE TRUE AND CORRECT. ALL PROVISIONS OF LAWS AND REGULATIONS GOVERNING THIS TYPE OF WORK WILL BE COMPLIED WITH WHETHER SPECIFIED HEREIN OR NOT. THE GRANTING OF A PERMIT DOES NOT PRESUME TO GIVE AUTHORITY TO VIOLATE OR CANCEL THE PROVISIONS OF ANY OTHER STATE OR LOCAL LAW REGULATING CONSTRUCTION OR THE PERFORMANCE OF CONSTRUCTION. BY SIGNING THIS APPLICATION, APPLICANT AND CONTRACTOR AUTHORIZE REPRESENTATIVES OF THE COUNTY OF HIDALGO TO COME ON TO THE CONSTRUCTION SITE TO MONITOR CONTRACTOR'S AND APPLICANT'S COMPLIANCE WITH THE TERMS OF THE PERMIT AND THE COUNTY'S SUBDIVISION REGULATIONS. PLEASE CONTACT PLANNING DEPARTMENT 48 HOURS PRIOR TO POURING OF FOUNDATION FOR INSPECTION OF BUILDING SETBACKS FROM PROPERTY LINES AND FINISH FLOOR ELEVATION. NO CONSTRUCTION ALLOWED OVER ANY EASEMENTS. BUILDING SETBACKS AND FINISH FLOOR ELEVATIONS SHALL BE MET PRIOR TO POURING FOUNDATION OR WHEN MOVING IN A STRUCTURE.

Signature of Owner or Applicant (Signature)

Date 7/29/2021

XO/amj
19-108

Notice of confidentiality rights: If you are a natural person, you may remove or strike any or all of the following information from any instrument that transfers an interest in real property before it is filed for record in the public records: your Social Security number or your driver's license number.

Special Warranty Deed with Vendor's Lien

3032322
7-19-19

Date: June 25, 2019

Grantor: MARTA ARREDONDO, as her sole and separate property

Grantor's Mailing Address: P.O. Box 945
Falfurrias, Texas 78355

Grantees: ALEXANDER IVAN GUTIERREZ and wife, BRENDA TORRES ORTEGA

Grantee's Mailing Address: P.O. Box 546
Garciasville, Texas 78547

Consideration: A note of even date executed by Grantees and payable to the order of MARTA ARREDONDO, as her sole and separate property, in the principal amount of FIFTY SEVEN THOUSAND and 00/100 DOLLARS (\$57,000.00). The Note is secured by a first and superior vendor's lien and superior title retained in this deed and by a first-lien deed of trust of even date from Grantees to JOSEPH PRESTIA, Trustee.

Property (including any improvements):

All of Lot 605, LOS VENADOS SUBDIVISION, PHASE VI, Hidalgo County, Texas, according to the map recorded in Volume 49, Pages 30 thru 37, Map Records in the Office of the County Clerk of Hidalgo County, Texas, reference to which is here made for all purposes.

Reservations from Conveyance and Exceptions to Conveyance and Warranty:


- a. Dated July 11, 2003, filed July 11, 2003 under Document Number 1220191; dated July 15, 2003, filed August 6, 2003 under Document Number 1229132; dated October 1, 2003, filed October 10, 2003 under Document Number 1253996; dated April 22, 2004, filed April 23, 2004 under Document Number 1326322; dated June 22, 2004, filed June 22, 2004 under Document Number 1349572; dated November 17, 2004, filed November 17, 2004 under Document Number 1405101; dated April 26, 2005, filed April 28, 2005 under Document Number 1464510 and dated January 25, 2006, filed January 25, 2006 under Document Number 2006-1570860, all in the Official Records and Volume 49, Pages 30 thru 37, Map Records of Hidalgo County, Texas, but omitting any covenant or restriction based on race, color, religion, sex, handicap, familial status or national origin unless and only to the extent that said covenant (a) is exempt under Chapter 42, Section 3607 of the United States Code or (b) relates to handicap but does not discriminate against handicapped persons.
- b. Annual maintenance charge and/or current assessments as set forth in instrument dated July a. 11, 2003, filed July 11, 2003, under Document Number 1220191; dated April 22, 2004, filed April 23, 2004 under Document Number 1326322; dated April 26, 2005, filed April 28, 2005 under Document Number 1464510 and dated January 25, 2006, filed January 25, 2006 under Document Number 2006-1570860, Official Records, Hidalgo County, Texas.
- c. Minimum floor elevations, setback lines, easements and restrictions as shown on the Map of Los Venados Subdivision, Phase VI, recorded Volume 49, Pages 30 thru 37, Map Records of Hidalgo County, Texas.
- d. Easement in favor of Southwestern Bell Telephone Co. as shown by instrument recorded in Volume 400, Page 632; Volume 785, Pages 568 and 569; and Volume 1072, Page 349, Deed Records of Hidalgo County, Texas.
- e. Right of way easement in favor of Tennessee Gas Transmission Co. as shown by instrument recorded in Volume 619, Page 164, Deed Records of Hidalgo County, Texas.
- f. Right of way easement in favor of Humble Oil and Refining Company as shown by instruments recorded in Volume 1019, Pages 38, 39 and 40, Deed Records of Hidalgo County, Texas.

- g. Lease for coal, lignite, oil, gas or other minerals, together with rights incident thereto, dated September 26, 1933, recorded in Volume 1, Page 122 and Volume 108, Page 268, both in the Oil and Gas Records of Hidalgo County, Texas. Reference to which instrument is here made for particulars.
- h. Lease for coal, lignite, oil, gas or other minerals, together with rights incident thereto, in favor of Samson Lone Star Limited Partnership, a Texas Limited Partnership, as Lessee, as set forth in memorandum dated November 17, 2005, filed February 8, 2006 under Document Number 2006-1576041; dated February 1, 2006, filed March 9, 2006 under Document Number 2006-1587827; filed April 13, 2006 under Document Number 2006-1602909; filed April 21, 2006 under Document Number 2006-1605424, 2006-1605425, 2006-1605426; filed April 24, 2006 under Document Number 2006-1605952; filed May 3, 2006 under Document Number 2006-1611001; filed July 21, 2006 under Document Number 2006-1641790; filed August 22, 2006 under Document Number 2006-1654167; filed August 22, 2006 under Document Number 2006-1654168; filed November 6, 2006 under Document Number 2006-1683992; filed November 6, 2006 under Document Number 2006-1683993, 2006-1683994; filed November 9, 2006 under Document Number 2006-1685207; filed January 29, 2007 under Document Number 2007-1715422; filed February 12, 2007 under Document Number 2007-1721012; filed February 27, 2007 under Document Number 2007-1726777; filed January 7, 2008 under Document Number 2008-1842934; filed January 29, 2008 under Document Number 2008-1850115 and filed February 25, 2008 under Document Number 2008-1859700, 2008-1859701, Official Records of Hidalgo County, Texas. Reference to which instrument is here made for particulars.
- i. Mineral and/or royalty reservation contained in deed dated January 14, 2005, filed February h. 4, 2005 under Document Number 1432589, Official Records of Hidalgo County, Texas.
- j. Certificate of Recording Dedicatory Instruments as shown by instrument dated July 13, 2012, filed July 18, 2012 under Document Number 2012-2326928, Official Records of Hidalgo County, Texas.
- k. Management Certificate for Los Venados Property Owners Association as shown by instrument filed January 20, 2016 under Document Number 2016-2678667, Official Records of Hidalgo County, Texas.
- l. Rights of parties in possession.
- m. Visible and apparent easements on or across the property herein described.
- n. Any portion of the property described herein within the limits or boundaries of any public or private roadway and/or highway.
- o. Any encroachment, encumbrance, violation, variation, or adverse circumstance affecting the title that would be disclosed by an accurate and complete land survey of the land.

Grantor, for the consideration and subject to the reservations from conveyance and exceptions to conveyance and warranty, grants, sells, and conveys to Grantee all of Grantor's interest in the property, together with all and singular the rights and appurtenances thereto in any way belonging, to have and hold it to Grantee and Grantee's heirs, successors, and assigns forever. Grantor binds Grantor and Grantor's heirs and successors to warrant and forever defend all and singular the property to Grantee and Grantee's heirs, successors, and assigns against every person whomsoever lawfully claiming or to claim the same or any part thereof when the claim is by, through, or under Grantor but not otherwise, except as to the reservations from conveyance and exceptions to conveyance and warranty.

The vendor's lien against and superior title to the Property are retained until each note described is fully paid according to its terms, at which time this deed will become absolute.

When the context requires, singular nouns and pronouns include the plural.


 MARTA ARREDONDO, as her sole and separate
 property


{Certificate of Acknowledgment}

STATE OF TEXAS *

COUNTY OF HIDALGO *

Before me, a notary public in and for the state of Texas, on this day personally appeared MARTA ARREDONDO, as her sole and separate property, who proved to me to be the person whose name is subscribed to the foregoing instrument and acknowledged to me that she executed the same for the purposes and consideration therein expressed.

Given under my hand and seal of office this 9th day of July, 2019.



Ashley Juarez
Notary Public, State of Texas

PREPARED IN THE OFFICE OF:
PRESTIA & ORNELAS
P. O. Box 876
Edinburg, Texas 78540
Tel: (956) 383-6251
Fax: (956) 381-8183



PLANNING DEPARTMENT

Rev. 05-18-20

County of Hidalgo

Main Office
1304 South 25th Street
Edinburg, Texas 78542
956-318-2840
956-318-2844

Precinct No. 1 Substation
1900 Joe Stephens Ave.
Ste. A
Weslaco, TX 78596
956-968-4734
956-973-7850

Precinct No.3 Substation
2401 N. Moorefield Rd.
Mission, TX 78572
956-205-7045
956-205-7049

*Escrowed
OSS's.*
Precinct 1 2 3 4

T.J. Arredondo, CFM
Director of Planning

Application No: N/A

HIDALGO COUNTY CERTIFICATE OF PLAT AND UTILITY STATUS UNDER TEXAS LOCAL GOVT. CODE SECTION 232.028(b)

WE THE UNDERSIGNED CERTIFY AS FOLLOWS:

Upon the application of:

Name: The Three Granges, Ltd.
Richard W. Ruppert

Address: 2810 N. Closter Blvd.
Edinburg, TX. 78540

Phone: 383-0868

Approved by Environmental Health:	Temporary Service	Final Service
Inspection/Permit No:	Authorized Signature	Authorized Signature
Date Approved:	/ /	/ /

Water Supplier: N/A/W/SK

Utility Provider: [] M.V.E.C. [] AEP

Account/ESI No.: N/A
[] Temporary Pole [] Permanent Service

regarding the land described as:

Whalen Spring No. 2 Subdivision Lots 1-31

on April 19, 2022, the Hidalgo County Commissioners Court, at a meeting duly called and noticed in accordance with the Texas Open Meetings Act, made the following determinations regarding plat and utility status of the land herein described pursuant to Texas Local Government Code Section 232.028(b):

Fill in "yes" or "no" in each blank

yes

A plat has been prepared;
A plat has been reviewed and approved by the Commissioners Court;
water service facilities have been constructed or installed to service the subdivision under Local Government Code Section 232.023 and are fully operable;

(Date approved 1/25/22);

(verified by Flur Sejin);

No

an organized sewage collection and treatment system is to be used, and under sewer service facilities have been constructed or installed to service the subdivision under Section 232.023 and are fully operable;

(verified by M Ramirez);

yes

individual septic systems are to be used, and lots in the subdivision can be adequately and legally served by septic systems under Section 232.023;

(verified by M Ramirez);

yes

electrical and gas facilities, if available, have been constructed or installed to service the subdivision under Section 232.023.

(verified by Flur Sejin);

Planning Department Authorized Signature

Hidalgo County Judge

Date

ATTEST:

Hidalgo County Clerk

Date



PLANNING DEPARTMENT

Rev. 06-03-15

County of Hidalgo

Main Office
1304 South 25th Street
Edinburg, Texas 78542
956-318-2840
956-318-2844

Precinct No.1 Substation
1902 Joe Stephens Ave.
Weslaco, TX 78596
956-968-4734
956-973-7850

Precinct No.3 Substation
2401 N. Moorefield Rd.
Mission, TX 78572
956-205-7045
956-205-7049

OSDF's eschewed.

Precinct 1 2 3 4

T.J. Arredondo, CFM
Director of Planning

Application No: N/A

REQUEST FOR HIDALGO COUNTY CERTIFICATE OF PLAT AND UTILITY STATUS UNDER TEXAS LOCAL GOVT. CODE SECTION 232.028(b)

In my status and for the land indicated below, which is located outside of any municipality, I request that the Hidalgo County Commissioners Court make the determinations regarding plat and utility status described in Texas Local Government Code § 232.028(b) and issue a certificate of such determinations:

PARTY MAKING REQUEST:

Name: The Three Grandes, Ltd
By: Richard W. Ruppert

Address: 2810 N. Closner Blvd
Edinburg, Texas 78540

Phone: (956) 383-0868

IDENTIFICATION OF LAND (e.g., lot and block number of recorded subdivision, designation on plat, address, description in deed, etc.): Whalen Springs Subdivision No.2: A 21.62 acre tract of land out of Lot 229,

Hall-Fifield Subdivison, Hidalgo County, Texas *Whalen Springs NO.2. Lots 1-31*

STATUS OF PERSON OR ENTITY MAKING REQUEST:

- Subdivider
- Owner of lot in subdivision
- Resident of lot in a subdivision
- Entity that provides utility service

The Three Grandes, Ltd
By: Richard W. Ruppert

[Signature]
Requesting Party (Signature)

10 Jan 2022
Date

ATTACHED COPY OF VERIFICATION OF OWNERSHIP OR RESIDENCY OF LOT:

- Deed
- Executory Contract
- Lease

- Rent Receipt
- Affidavit
- Other (describe) copy of subd. plat

.....
This part to be filled out by receiving county official:

Location of land verified and completed request accepted by Hidalgo County for processing on:

4-12-22
Date

[Signature]
County Official



PLANNING DEPARTMENT

Rev. 05-18-20

County of Hidalgo

Main Office
1304 South 25th Street
Edinburg, Texas 78542
956-318-2840
956-318-2844

Precinct No. 1 Substation
1900 Joe Stephens Ave.
Ste. A
Weslaco, TX 78596
956-968-4734
956-973-7850

Precinct No.3 Substation
2401 N. Moorefield Rd.
Mission, TX 78572
956-205-7045
956-205-7049

OSGF's
Precinct 1 2 3 (4)

T.J. Arredondo, CFM
Director of Planning

Application No: N/A

HIDALGO COUNTY CERTIFICATE OF PLAT AND UTILITY STATUS UNDER TEXAS LOCAL GOVT. CODE SECTION 232.028(b)

WE THE UNDERSIGNED CERTIFY AS FOLLOWS:

Upon the application of:

Approved by Environmental Health:	Temporary Service	Final Service
Name: <u>Carlos Salinas</u>	Authorized Signature	Authorized Signature
Inspection/Permit No:		
Date Approved:	/ /	/ /

Address: 24239 N. FM 493
Monte Alto, TX. 78538

Water Supplier: WAWSC

Utility Provider: M.V.E.C. AEP

Phone: 050-2544

Account/ESI No.: N/A
 Temporary Pole Permanent Service

regarding the land described as: Salinas + Sons Subdivision Lots 1+2,

on April 19, 2022, the Hidalgo County Commissioners Court, at a meeting duly called and noticed in accordance with the Texas Open Meetings Act, made the following determinations regarding plat and utility status of the land herein described pursuant to Texas Local Government Code Section 232,028(b):

Fill in "yes" or "no" in each blank

- yes A plat has been prepared;
- yes A plat has been reviewed and approved by the Commissioners Court; (Date approved 3-22-22);
- yes water service facilities have been constructed or installed to service the subdivision under Local Government Code Section 232.023 and are fully operable; (verified by Flor Selin);
- No an organized sewage collection and treatment system is to be used, and under sewer service facilities have been constructed or installed to service the subdivision under Section 232.023 and are fully operable; (verified by M Ramirez);
- yes individual septic systems are to be used, and lots in the subdivision can be adequately and legally served by septic systems under Section 232.023; (verified by M Ramirez);
- yes electrical and gas facilities, if available, have been constructed or installed to service the subdivision under Section 232.023. (verified by Flor Selin);

Planning Department Authorized Signature

Hidalgo County Judge

Date

ATTEST:

Hidalgo County Clerk

Date



PLANNING DEPARTMENT

Rev. 06-03-15

County of Hidalgo

Main Office
1304 South 25th Street
Edinburg, Texas 78542
956-318-2840
956-318-2844

Precinct No.1 Substation
1902 Joe Stephens Ave.
Weslaco, TX 78596
956-968-4734
956-973-7850

Precinct No.3 Substation
2401 N. Moorefield Rd.
Mission, TX 78572
956-205-7045
956-205-7049

OSSF's.

T.J. Arredondo, CFM
Director of Planning

Precinct 1 2 3 4

Application No: N/A

REQUEST FOR HIDALGO COUNTY CERTIFICATE OF PLAT AND UTILITY STATUS UNDER TEXAS LOCAL GOVT. CODE SECTION 232.028(b)

In my status and for the land indicated below, which is located outside of any municipality, I request that the Hidalgo County Commissioners Court make the determinations regarding plat and utility status described in Texas Local Government Code § 232.028(b) and issue a certificate of such determinations:

PARTY MAKING REQUEST:

Name: Carlos Salinas

Address: 24239 N. Fwy 493
Monte Alto, TX 78538

Phone: (956) 650-2544

IDENTIFICATION OF LAND (e.g., lot and block number of recorded subdivision, designation on plat, address, description in deed, etc.):

Salinas + Sons lots 142

STATUS OF PERSON OR ENTITY MAKING REQUEST:

- Subdivider
- Owner of lot in subdivision
- Resident of lot in a subdivision
- Entity that provides utility service

[Signature] 7-28-22
Requesting Party (Signature) Date

ATTACHED COPY OF VERIFICATION OF OWNERSHIP OR RESIDENCY OF LOT:

- Deed
- Executory Contract
- Lease
- Rent Receipt
- Affidavit
- Other (describe) copy of subd. plat

.....
This part to be filled out by receiving county official:

Location of land verified and completed request accepted by Hidalgo County for processing on:

4/13/2022 [Signature]
Date County Official



PLANNING DEPARTMENT

Rev. 05-18-20

County of Hidalgo

Main Office
1304 South 25th Street
Edinburg, Texas 78542
956-318-2840
956-318-2844

Precinct No. 1 Substation
1900 Joe Stephens Ave.
Ste. A
Weslaco, TX 78596
956-968-4734
956-973-7850

Precinct No.3 Substation
2401 N. Moorefield Rd.
Mission, TX 78572
956-205-7045
956-205-7049

Sewer
Precinct 1 2 3 4

T.J. Arredondo, CFM
Director of Planning

Application No: N/A

HIDALGO COUNTY CERTIFICATE OF PLAT AND UTILITY STATUS UNDER TEXAS LOCAL GOVT. CODE SECTION 232.028(b)

WE THE UNDERSIGNED CERTIFY AS FOLLOWS:

Upon the application of:

Approved by Environmental Health:	Temporary Service	Final Service
	Authorized Signature	Authorized Signature
Inspection/Permit No:		
Date Approved:	/ /	/ /

Name: Cuatro Tierras, LP

Address: 2211 Hancock
Austin, TX 78756

Phone: (512) 600-3119

Water Supplier: DAWSC

Utility Provider: M.V.E.C. AEP

Account/ESI No.: N/A
 Temporary Pole Permanent Service

regarding the land described as:

Cartera Hermosa Ph. 1 lots 1-84

on April 19, 20 22, the Hidalgo County Commissioners Court, at a meeting duly called and noticed in accordance with the Texas Open Meetings Act, made the following determinations regarding plat and utility status of the land herein described pursuant to Texas Local Government Code Section 232,028(b):

Fill in "yes" or "no" in each blank

- Yes A plat has been prepared; (Date approved 3-22-22);
- Yes A plat has been reviewed and approved by the Commissioners Court; (verified by Jun Sejin);
- Yes water service facilities have been constructed or installed to service the subdivision under Local Government Code Section 232.023 and are fully operable;
- Yes an organized sewage collection and treatment system is to be used, and under sewer service facilities have been constructed or installed to service the subdivision under Section 232.023 and are fully operable; (verified by M Ramirez);
- No individual septic systems are to be used, and lots in the subdivision can be adequately and legally served by septic systems under Section 232.023; (verified by M Ramirez);
- Yes electrical and gas facilities, if available, have been constructed or installed to service the subdivision under Section 232.023. (verified by Jun Sejin);

Planning Department Authorized Signature

Hidalgo County Judge

Date

ATTEST:

Hidalgo County Clerk

Date



PLANNING DEPARTMENT

Rev. 06-03-15

County of Hidalgo

Main Office
1304 South 25th Street
Edinburg, Texas 78542
956-318-2840
956-318-2844

Precinct No.1 Substation
1902 Joe Stephens Ave.
Weslaco, TX 78596
956-968-4734
956-973-7850

Precinct No.3 Substation
2401 N. Moorefield Rd.
Mission, TX 78572
956-205-7045
956-205-7049

Seven

Precinct 1 2 3 4

T.J. Arredondo, CFM
Director of Planning

Application No: DIA

REQUEST FOR HIDALGO COUNTY CERTIFICATE OF PLAT AND UTILITY STATUS UNDER TEXAS LOCAL GOVT. CODE SECTION 232.028(b)

In my status and for the land indicated below, which is located outside of any municipality, I request that the Hidalgo County Commissioners Court make the determinations regarding plat and utility status described in Texas Local Government Code § 232.028(b) and issue a certificate of such determinations:

PARTY MAKING REQUEST:

Name: Cuatro Tierras, L.P.

Address: 2211 Hancock

Austin, Texas 78756

Phone: (512) 600-3119

IDENTIFICATION OF LAND (e.g., lot and block number of recorded subdivision, designation on plat, address, description in deed, etc.):

See Attached Warranty Deed CANTERA HERMOSA PH. 1 Subdivision lots. 1-81

STATUS OF PERSON OR ENTITY MAKING REQUEST:

- Subdivider
- Owner of lot in subdivision
- Resident of lot in a subdivision
- Entity that provides utility service

John Mung
Requesting Party (Signature)

3/3/22
Date

ATTACHED COPY OF VERIFICATION OF OWNERSHIP OR RESIDENCY OF LOT:

- Deed
- Executory Contract
- Lease
- Rent Receipt
- Affidavit
- Other (describe) copy of subd. plat

.....
This part to be filled out by receiving county official:

Location of land verified and completed request accepted by Hidalgo County for processing on:

4-12-22
Date

Jun Sejin
County Official



PLANNING DEPARTMENT

County of Hidalgo

Rev. 06-03-15

Main Office
1304 South 25th Street
Edinburg, Texas 78542
956-318-2840
956-318-2844

Precinct No.1 Substation
1902 Joe Stephens Ave.
Weslaco, TX 78596
956-968-4734
956-973-7850

Precinct No.3 Substation
2401 N. Moorefield Rd.
Mission, TX 78572
956-205-7045
956-205-7049

ASST's installed.

Precinct 1 2 3 4

N/A

T.J. Arredondo, CFM
Director of Planning

Application No: _____

REQUEST FOR HIDALGO COUNTY CERTIFICATE OF PLAT AND UTILITY STATUS UNDER TEXAS LOCAL GOVT. CODE SECTION 232.028(b)

In my status and for the land indicated below, which is located outside of any municipality, I request that the Hidalgo County Commissioners Court make the determinations regarding plat and utility status described in Texas Local Government Code § 232.028(b) and issue a certificate of such determinations:

PARTY MAKING REQUEST:

Name: CRISTEN WEYAND - THE THREE RUPPERTS I LLC

Address: P.O. BOX 959

EDINBURG, TX 78540

Phone: 956-383-0868

IDENTIFICATION OF LAND (e.g., lot and block number of recorded subdivision, designation on plat, address, description in deed, etc.):

LOT 1 & 2, OWASSA SPRINGS SUBDIVISION

*Pre-Subdivision of lots 1+2 Owassa Springs Subdivision
lots 1-2.*

STATUS OF PERSON OR ENTITY MAKING REQUEST:

- Subdivider
- Owner of lot in subdivision
- Resident of lot in a subdivision
- Entity that provides utility service

[Signature]
Requesting Party (Signature)

4/12/22
Date

ATTACHED COPY OF VERIFICATION OF OWNERSHIP OR RESIDENCY OF LOT:

- Deed
- Executory Contract
- Lease
- Rent Receipt
- Affidavit
- Other (describe)

copy of subd. plat

.....
This part to be filled out by receiving county official:

Location of land verified and completed request accepted by Hidalgo County for processing on:

2/20/22
Date

Jan Sesia
County Official



PLANNING DEPARTMENT

Rev. 05-18-20

County of Hidalgo

Main Office
1304 South 25th Street
Edinburg, Texas 78542
956-318-2840
956-318-2844

Precinct No. 1 Substation
1900 Joe Stephens Ave.
Ste. A
Weslaco, TX 78596
956-968-4734
956-973-7850

Precinct No.3 Substation
2401 N. Moorefield Rd.
Mission, TX 78572
956-205-7045
956-205-7049

Sewer

Precinct 1 2 3 4

T.J. Arredondo, CFM
Director of Planning

Application No: N/A

HIDALGO COUNTY CERTIFICATE OF PLAT AND UTILITY STATUS UNDER TEXAS LOCAL GOVT. CODE SECTION 232.028(b)

WE THE UNDERSIGNED CERTIFY AS FOLLOWS:

Upon the application of:

Approved by Environmental Health:	Temporary Service	Final Service
Name: <u>Eungreenland + Properties LLC</u>	Authorized Signature	Authorized Signature
Inspection/Permit No:		
Date Approved:	/ /	/ /

Address: 100 Nolana Ave. Ste. 130
McAllen, TX. 78541

Water Supplier: N/A/W/S

Utility Provider: M.V.E.C. AEP

Phone: 461-8888

Account/ESI No.: N/A

Temporary Pole Permanent Service

regarding the land described as:

Suncrest Acres Subdivision lots 1-14

on April 19, 20 22, the Hidalgo County Commissioners Court, at a meeting duly called and noticed in accordance with the Texas Open Meetings Act, made the following determinations regarding plat and utility status of the land herein described pursuant to Texas Local Government Code Section 232,028(b):

Fill in "yes" or "no" in each blank

yes

A plat has been prepared;
A plat has been reviewed and approved by the Commissioners Court; water service facilities have been constructed or installed to service the subdivision under Local Government Code Section 232.023 and are fully operable;

(Date approved 3-22-2022)

(verified by Fursein);

yes

an organized sewage collection and treatment system is to be used, and under sewer service facilities have been constructed or installed to service the subdivision under Section 232.023 and are fully operable;

(verified by WRamirez);

No

individual septic systems are to be used, and lots in the subdivision can be adequately and legally served by septic systems under Section 232.023;

(verified by WRamirez);

yes

electrical and gas facilities, if available, have been constructed or installed to service the subdivision under Section 232.023.

(verified by Fursein);

Planning Department Authorized Signature

Hidalgo County Judge

Date

ATTEST:

Hidalgo County Clerk

Date



PLANNING DEPARTMENT

Rev. 06-03-15

County of Hidalgo

Main Office
1304 South 25th Street
Edinburg, Texas 78542
956-318-2840
956-318-2844

Precinct No.1 Substation
1902 Joe Stephens Ave.
Weslaco, TX 78596
956-968-4734
956-973-7850

Precinct No.3 Substation
2401 N. Moorefield Rd.
Mission, TX 78572
956-205-7045
956-205-7049

Sewer

Precinct 1 2 3 (4)

T.J. Arredondo, CFM
Director of Planning

Application No: *PA*

REQUEST FOR HIDALGO COUNTY CERTIFICATE OF PLAT AND UTILITY STATUS UNDER TEXAS LOCAL GOVT. CODE SECTION 232.028(b)

In my status and for the land indicated below, which is located outside of any municipality, I request that the Hidalgo County Commissioners Court make the determinations regarding plat and utility status described in Texas Local Government Code § 232.028(b) and issue a certificate of such determinations:

PARTY MAKING REQUEST:

Name: EVERGREEN LAND & PROPERTIES, LLC

Address: 100 Nolana Avenue, Suite 130

McAllen, Texas 78541

Phone: (956) 661-8888

IDENTIFICATION OF LAND (e.g., lot and block number of recorded subdivision, designation on plat, address, description in deed, etc.):

See Attached Warranty Deed *Suncrest Acres Subdivision lots 1-16*

STATUS OF PERSON OR ENTITY MAKING REQUEST:

- Subdivider
- Owner of lot in subdivision
- Resident of lot in a subdivision
- Entity that provides utility service

[Signature]
Requesting Party (Signature)

03.08.2022
Date

ATTACHED COPY OF VERIFICATION OF OWNERSHIP OR RESIDENCY OF LOT:

- Deed
- Executory Contract
- Lease
- Rent Receipt
- Affidavit
- Other (describe) *Copy of Subd. plat*

.....
This part to be filled out by receiving county official:

Location of land verified and completed request accepted by Hidalgo County for processing on:

4/12/22
Date

[Signature]
County Official

