



**Hidalgo County
Planning
Department**

T.J. Arredondo, CFM
Director of Planning

Main Office

1304 S. 25th Street
Edinburg, Texas 78542
Phone (956) 318-2840
Fax (956) 318-2844

Precinct No. 1 Substation

1900 Joe Stephens Ave. Ste. A
Weslaco, Texas 78596
Phone (956) 968-4734
Fax (956) 973-7850

Precinct No. 3 Substation

2401 N. Moorefield Road
Mission, Texas 78572
Phone (956) 205-7045
Fax (956) 205-7049

PIPELINE AND UTILITY PERMIT APPLICATION PACKET

THE STATE OF TEXAS

COUNTY OF HIDALGO

PRECINCT 1

**APPLICATION AND AGREEMENT FOR PIPELINE OR
UTILITY PERMIT**

Date: 6/15/22

Job No. A-19373014
AEP Texas Inc. MILE 12 PARALLEL (hereinafter referred to as
"Applicant") does hereby make application to the Hidalgo County
through the Hidalgo County Planning Department (hereinafter referred
to as "HCPD") to construct, maintain and repair pipelines or utilities
across the easements, right-of-ways, property or property interest as
described below.

Information required:

1. Name, Address and Phone number of Applicant:
E. Flint Little, 1006 Timothy St., East Bernard, TX 77435
Cell no. 713-306-2974
2. Name, Address and Phone number of company or agency owning
Pipeline or Utility (please indicate if same as Applicant):
AEP Texas Inc., 539 Carancahua, Corpus Christi, TX 78401
Robert Saenz, II, 361-259-0719
3. Name, Address and Phone number of operator of Pipeline or
Utility (please indicate if same as Applicant):
AEP Texas Inc., same address as above
4. Name, Address and Phone number of contractor to install Pipeline
or Utility:
To be determined by bid process



**Hidalgo County
Planning
Department**

T.J. Arredondo, CFM
Director of Planning

Main Office

1304 S. 25th Street
Edinburg, Texas 78542
Phone (956) 318-2840
Fax (956) 318-2844

Precinct No. 1 Substation

1900 Joe Stephens Ave. Ste. A
Weslaco, Texas 78596
Phone (956) 968-4734
Fax (956) 973-7850

Precinct No. 3 Substation

2401 N. Moorefield Road
Mission, Texas 78572
Phone (956) 205-7045
Fax (956) 205-7049

PIPELINE AND UTILITY PERMIT APPLICATION PACKET

5. Is this a common carrier pipeline or utility? If yes, please submit the Applicant's Texas Railroad Commission Form "T-4" or similar form designating the facility:

No

6. Does Applicant have the Power of Eminent Domain?

Yes

7. Will the product be carried for hire or by the owner of the goods?

The fiber optic wire line being installed will be used to connect AEP's substations to remotely troubleshoot and minimize power outages.

8. Name and Legal description of property owner requesting utility services if applicable:

N/A

9. Type of utility work within county road right-of-way:

Bore Crossing Line Extension Along R.O.W. Other _____

10. Where is the origin of the line?

AEP's Elsa substation

11. Where is the destination of the line?

AEP's Weslaco substation



**Hidalgo County
Planning
Department**

T.J. Arredondo, CFM
Director of Planning

Main Office

1304 S. 25th Street
Edinburg, Texas 78542
Phone (956) 318-2840
Fax (956) 318-2844

Precinct No. 1 Substation

1900 Joe Stephens Ave. Ste. A
Weslaco, Texas 78596
Phone (956) 968-4734
Fax (956) 973-7850

Precinct No. 3 Substation

2401 N. Moorefield Road
Mission, Texas 78572
Phone (956) 205-7045
Fax (956) 205-7049

PIPELINE AND UTILITY PERMIT APPLICATION PACKET

26.228073, -97.995423

12. Utility Crossing Coordinate X: 26.227872 Y: -98.007975
(NAD 83 Texas South FIPS 4205 feet)
13. Number and size of lines:
1 - 48 count ADSS fiber optic wire line
14. Pressure (each line):
0
15. Content (each line):
N/A
16. Estimated date of installation of Pipeline or Utility:
As soon as permit gets approved.



**Hidalgo County
Planning
Department**

T.J. Arredondo, CFM
Director of Planning

Main Office

1304 S. 25th Street
Edinburg, Texas 78542
Phone (956) 318-2840
Fax (956) 318-2844

Precinct No. 1 Substation

1900 Joe Stephens Ave. Ste. A
Weslaco, Texas 78596
Phone (956) 968-4734
Fax (956) 973-7850

Precinct No. 3 Substation

2401 N. Moorefield Road
Mission, Texas 78572
Phone (956) 205-7045
Fax (956) 205-7049

PIPELINE AND UTILITY PERMIT APPLICATION PACKET

If requested permit is granted by HCPD, Applicant, in consideration thereof, agrees and binds itself as follows:

1. All pipelines or utilities herein will be horizontally placed within the right-of-way as determined by HCPD and at a minimum depth of five (5) feet below natural ground. Depth, horizontal, and vertical location shall be confirmed by HCPD Inspectors.
2. Location map, profile, and plans concerning the proposed pipeline or utility crossing will be furnished with this application.
3. HCPD will be notified in writing ten days prior to the beginning date of construction under this permit.
4. Applicant will bear the entire expense of all future relocations of any pipelines or utilities should such relocation, at the sole discretion of the Hidalgo County Commissioners Court, be necessary for improvements, alteration, or maintenance of Hidalgo County's easement or property of interest.
5. Applicant will notify the HCPD at least 48 hours prior to covering work and or completion of its work and removal of its equipment from the job site to permit HCPD to make an inspection.
6. Upon notification by the HCPD, the Applicant will promptly repair or rectify any deficiency or condition caused by the Applicant's operations or installations under this permit. Applicant will leave easement in as near the same condition or better, in the HCPD's sole judgment, as it existed prior to the commencement of the operations under this permit.
7. Hidalgo County shall not be liable or responsible for, and shall be saved and held harmless by Applicant, and further shall be indemnified by Applicant, from and against any and all suits, actions, losses, damages, claims, or liability of any character, type, or description, including all expenses of litigation, court costs, attorney's fees, and engineering fees for injury or death to any person, or injury to any property, received or sustained by any person or persons or property, arising out of, or occasioned by, directly or indirectly, the performance of Applicant under this agreement, including claims and damages arising in part from the negligence of Hidalgo County.



Hidalgo County Planning Department

T.J. Arredondo, CFM
Director of Planning

Main Office

1304 S. 25th Street
Edinburg, Texas 78542
Phone (956) 318-2840
Fax (956) 318-2844

Precinct No. 1 Substation

1900 Joe Stephens Ave. Ste. A
Weslaco, Texas 78596
Phone (956) 968-4734
Fax (956) 973-7850

Precinct No. 3 Substation

2401 N. Moorefield Road
Mission, Texas 78572
Phone (956) 205-7045
Fax (956) 205-7049

PIPELINE AND UTILITY PERMIT APPLICATION PACKET

It is the expressed intent of the parties to this agreement that the indemnity provided for in this section is extended by Applicant to indemnity and protect Hidalgo County from the consequences of Hidalgo County's own negligence, whether that negligence is the sole or contributory cause of the resultant injury death, or damage.

Applicant further agrees to defend, at its own expense, with attorneys acceptable to Hidalgo County and on behalf of Hidalgo County, and in the name of Hidalgo County, any claim or litigation brought against Hidalgo County in connection with any such injury, death or damage.

Before construction is begun on such pipeline or utility crossings, Applicant will furnish to the HCPD a certificate of insurance (or other security approved by the HCPD) payable to Hidalgo County and protecting Hidalgo County (as an additional named insured) against any claims for personal injuries or damages to property resulting from the operations of Applicant, its agents, servants, employees, and contractors under this permit. Insurance is to be supplied in accordance with the attached Schedule A.

8. Hidalgo County makes no warranties, expressed or implied, in the granting of this permit; nor does Hidalgo County purport to grant any property interest or exclusive privileges whatsoever by granting such permit. It is specifically understood that Hidalgo County is not the agent for, nor does it act for, the fee owners or any persons or entities having any right, or title to possession of the land upon which Hidalgo County's easement or other property interest is located. Furthermore, in granting this permit Hidalgo County makes no representation or warranty that it has any property interest, including, but not limited to, an easement or right of way, in the land upon which Applicant constructs, maintains, repairs, or modifies the pipelines or utilities, made the subject of this application, nor does Hidalgo County make any representation or warranty as to the validity, quality or extent of such property interest, if any. Applicant acknowledges its understanding that Hidalgo County in granting this permit, does not convey or grant to Applicant any rights, title or interest for which is has no legal authority to grant or convey.
9. Applicant binds itself to comply with all federal, state, and local laws or regulations and will obtain all necessary permits from all local and federal agencies required by law before installation or construction is begun.



Hidalgo County Planning Department

T.J. Arredondo, CFM
Director of Planning

Main Office

1304 S. 25th Street
Edinburg, Texas 78542
Phone (956) 318-2840
Fax (956) 318-2844

Precinct No. 1 Substation

1900 Joe Stephens Ave. Ste. A
Weslaco, Texas 78596
Phone (956) 968-4734
Fax (956) 973-7850

Precinct No. 3 Substation

2401 N. Moorefield Road
Mission, Texas 78572
Phone (956) 205-7045
Fax (956) 205-7049

PIPELINE AND UTILITY PERMIT APPLICATION PACKET

10. Applicant will install its pipelines and utilities in a manner and location as shown in the plans and specifications filed with HCPD in support of this application for permit. Hidalgo County Planning Department's representative may at any time make such inspection as such engineer or other representation may deem necessary to assure that the construction of the pipeline or utilities is in accordance with the plans and specifications submitted, and said engineer or representative shall have the right to temporarily suspend Applicant's work if necessary, while such inspection is being made. Should Applicant not install the pipelines or utilities in accordance with the terms and conditions of this permit, Applicant agrees that Hidalgo County shall have the right to require, at Applicant's expense, the removal of the pipelines and utilities and its replacement in conformance to said plans and specifications and conditions of this permit. Hidalgo County may revoke this permit and suspend all work hereunder if it is determined by Hidalgo County that the pipelines or utilities are not being installed in accordance with such plans and specifications and conditions of this permit. The suspension or revocation of this permit shall not be a basis for a claim for damages against Hidalgo County.
11. Except in emergency situations where it is necessary to protect life and property, Applicant will not make any change, modification, or alteration in or to the pipelines or utilities without first securing a new or amended permit from Hidalgo County prior to the making of any such change. Applicant will maintain the pipelines or utilities hereby authorized in good and safe condition, and in accordance with plans, specifications, and this permit.
12. Applicant agrees to pay HCPD a permit fee to cover administrative costs in the amount of **\$500.00**, plus a reimbursement to HCPD for any necessary engineering fees which may be incurred for the study and processing of the Application. This fee will permit a single pipeline or utility to be within County right-of-way. Applicant further agrees to pay an additional fee of **\$500.00** for each additional line included in permit application at the same location; however, more than one location may be included in a single application.

Requests to lay additional line or lines, not included in an initial permit application, must be made by separate application, with new permit fees paid accordingly and support data provided.



**Hidalgo County
Planning
Department**

T.J. Arredondo, CFM
Director of Planning

Main Office

1304 S. 25th Street
Edinburg, Texas 78542
Phone (956) 318-2840
Fax (956) 318-2844

Precinct No. 1 Substation

1900 Joe Stephens Ave. Ste. A
Weslaco, Texas 78596
Phone (956) 968-4734
Fax (956) 973-7850

Precinct No. 3 Substation

2401 N. Moorefield Road
Mission, Texas 78572
Phone (956) 205-7045
Fax (956) 205-7049

PIPELINE AND UTILITY PERMIT APPLICATION PACKET

Permit fees may be waived where Applicant is a state, county, municipality, or a special political subdivision.

13. The Applicant is allowed one hundred twenty days (120) from the granting of the permit to start construction of the pipelines or utilities crossings. Once started, the Applicant is allowed ninety (90) days to complete all work under such permit. All construction must be completed within two hundred ten (210) days from the date of issuance of permit. Upon application, extension of the time periods set forth in this paragraph may be granted by the Hidalgo County Commissioners Court. Such applications for extension must be received by HCPD at least thirty days before the expiration of the two hundred ten (210) days period. A new permit fee, in accordance with Paragraph 12 hereof, will be charged for each extension granted.

Construction of any pipeline or utility crossing will not begin until written approval has been given by HCPD.

14. All provisions of the Pipeline and Utility Permit Administration Policy of Hidalgo County, if any, and all amendments thereto, are hereby incorporated herein as part of the terms and conditions of this permit for all purposes.
15. Applicant warrants and represents that it has secured from all fee owners of the involved property an easement or other property rights to construct, repair or modify the pipeline or utility in the manner set forth herein.
16. This Pipeline and Utility Permit if granted by Hidalgo County is subject to any and all other requirements, specifications and conditions listed in Exhibit A attached hereto.
17. Hidalgo County requires all coordinates of all utility crossings. Horizontal datum to be in NAD 83 State Plane Texas South 4205 feet and vertical datum in NAVD 88 Geoid 12a.



**Hidalgo County
Planning
Department**

T.J. Arredondo, CFM
Director of Planning

Main Office
1304 S. 25th Street
Edinburg, Texas 78542
Phone (956) 318-2840
Fax (956) 318-2844

Precinct No. 1 Substation
1900 Joe Stephens Ave. Ste. A
Weslaco, Texas 78596
Phone (956) 968-4734
Fax (956) 973-7850

Precinct No. 3 Substation
2401 N. Moorefield Road
Mission, Texas 78572
Phone (956) 205-7045
Fax (956) 205-7049

PIPELINE AND UTILITY PERMIT APPLICATION PACKET

18. This permit constitutes the entire agreement between the parties with regard to the subject matter hereof, and all prior agreements, representations, and negotiations between the parties regarding the subject matter are hereby superseded. This permit shall not be altered or amended except by an agreement in writing executed by the parties hereto.

19. Applicant warrants and represents that its undersigned representative has full authority to bind Applicant to the terms and conditions of the foregoing Application and Agreement for Pipeline or Utility Permit.

DATED this 16 day of June, 2022.

E. Flint Little

(Name of Applicant – Printed or Typed)


By: *E. Flint Little*

Signature

Title: ROW Project Supervisor

STATE OF TEXAS
COUNTY OF ~~HIDALGO~~ HARRIS

SUBSCRIBED AND SWORN TO before me the Applicant,
Edward Flint Little, on this 16th day of June, 2022,
to which witness my hand and seal of office.



[Signature]
Notary Public for the State of Texas

My Commission Expires: 9-17-2023



**Hidalgo County
Planning
Department**

T.J. Arredondo, CFM
Director of Planning

Main Office

1304 S. 25th Street
Edinburg, Texas 78542
Phone (956) 318-2840
Fax (956) 318-2844

Precinct No. 1 Substation

1900 Joe Stephens Ave. Ste. A
Weslaco, Texas 78596
Phone (956) 968-4734
Fax (956) 973-7850

Precinct No. 3 Substation

2401 N. Moorefield Road
Mission, Texas 78572
Phone (956) 205-7045
Fax (956) 205-7049

PIPELINE AND UTILITY PERMIT APPLICATION PACKET

**APPROVAL OF APPLICATION BY
HIDALGO COUNTY PLANNING DEPARTMENT**

Came on for consideration this _____ day of _____,
20____. The above and foregoing Application for Pipeline and Utility
Permit, and after consideration of the same by the Hidalgo County
Commissioners Court, said Application and Agreement for Pipeline or
Utility Permit is hereby APPROVED.

HIDALGO COUNTY:

Richard F. Cortez, County Judge



**Hidalgo County
Planning
Department**

T.J. Arredondo, CFM
Director of Planning

Main Office

1304 S. 25th Street
Edinburg, Texas 78542
Phone (956) 318-2840
Fax (956) 318-2844

Precinct No. 1 Substation

1900 Joe Stephens Ave. Ste. A
Weslaco, Texas 78596
Phone (956) 968-4734
Fax (956) 973-7850

Precinct No. 3 Substation

2401 N. Moorefield Road
Mission, Texas 78572
Phone (956) 205-7045
Fax (956) 205-7049

PIPELINE AND UTILITY PERMIT APPLICATION PACKET

EXHIBIT A

(Please insert description of project location and supporting documents for proposed utility work)



An AEP Company



PERCHERON

Disclaimer: This product is for informational purposes and may not have been prepared for or by a professional engineer, architect, or other qualified person. It is not intended as a substitute for professional engineering, architectural, or other qualified services. The user assumes all liability for any use of this product other than as intended.

Confidential. DO NOT COPY

Property of Percheron Field Services
If found please return to:
Percheron, LLC
1504 West Grand Parkway N., Suite 300
Addy, TX 77469

P 832.300.6400
F 832.300.6404

AEP - HEC Station to Weslaco

Hidalgo County, Texas

- Parallel Permit 
- Centerline 

Coordinates: Spheroid: NAD 83; Shapefile: Texas South FIPS 48251 Feet
Projection: Lambert Conformal Conic
False Easting: 804,250.0000
False Northing: 10,400,000.0000
Semi-Major Axis: 6,378,137.0000
Semi-Minor Axis: 6,356,752.3141
Units: Feet US

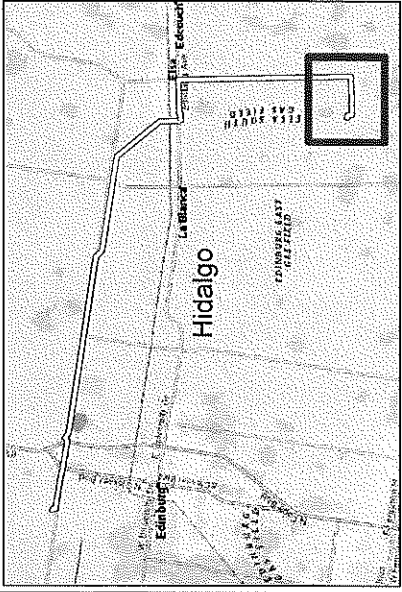


1 inch = 1,000 feet



Date: 6/15/2022

Page 1 of 1







EXHIBIT "A"

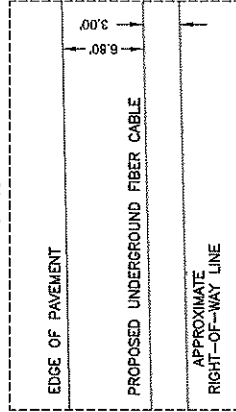
PLAN VIEW



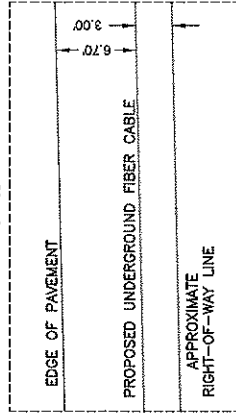
MATCH LINE SHEET 2



DETAIL "A"
1"=10'



DETAIL "B"
1"=10'



TYPICAL AEP FIBER UNDERGROUND CROSSING DEPTH
(NOT TO SCALE)



NOTES:

- CASING SPECIFICATIONS: CONDUIT, INNERDUCT, 4 IN NOMINAL, SDR-11, HDPE SMOOTHWALL, ORANGE.

LEGEND

- ◻ EXISTING STRUCTURE
- ◻ PROPOSED UNDERGROUND FIBER CABLE
- ◻ EDGE OF PAVEMENT
- ◻ APPROXIMATE RIGHT-OF-WAY LINE

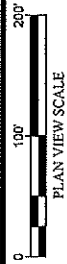
BPID:	A19373014
JOB NUMBER:	1020059237
DATE:	04/29/2022
CROSSING ID:	MILE_12_PARALLEL
TECHNICIAN:	AEB

SHEET 1 OF 4




AEP TELECOM
UNDERGROUND PARALLEL EXHIBIT
HEC STATION TO MESLACO SW STATION
MILE 12 N
EDDOUCH, HIDALGO COUNTY, TX

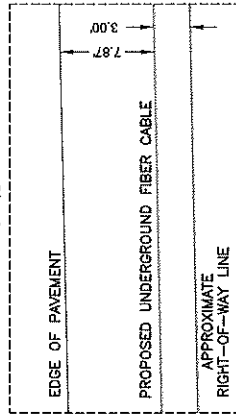
EXHIBIT "A"



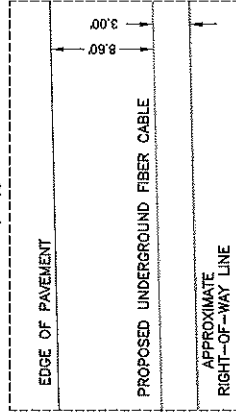
PLAN VIEW



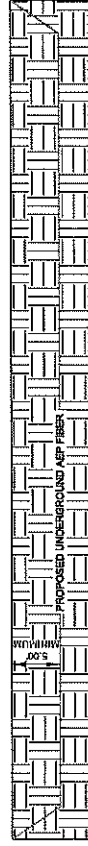
DETAIL "C"
1"=10'



DETAIL "D"
1"=10'



TYPICAL AEP FIBER UNDERGROUND CROSSING DEPTH
(NOT TO SCALE)



NOTES:

- CASING SPECIFICATIONS: CONDUIT, INNERDUCT, 4 IN NOMINAL, SDR-11, HDPE SMOOTHWALL, ORANGE.

LEGEND

- EXISTING STRUCTURE
- PROPOSED UNDERGROUND FIBER CABLE
- EDGE OF PAVEMENT
- APPROXIMATE RIGHT-OF-WAY LINE

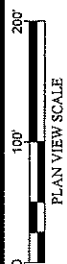
BPID:	A19373014
JOB NUMBER:	1020059237
DATE:	04/29/2022
CROSSING ID:	MILE_12_PARALLEL
TECHNICIAN:	ABB

SHEET 2 OF 4




AEP TELECOM
UNDERGROUND PARALLEL EXHIBIT
HEC STATION TO WESLACO SW STATION
MILE 12 N
EDDOUCHI, HIDALGO COUNTY, TX

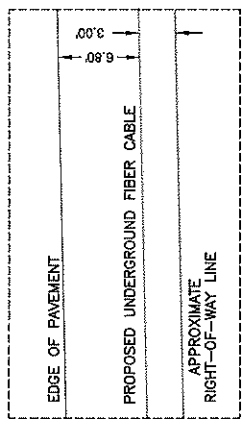
EXHIBIT "A"



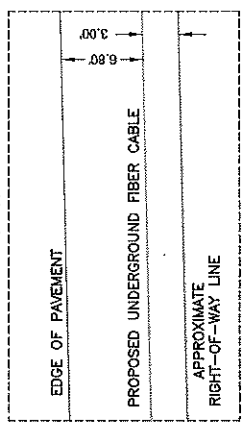
PLAN VIEW



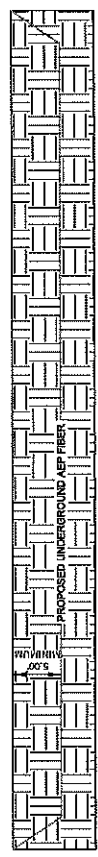
DETAIL "E"
1"=10'



DETAIL "F"
1"=10'



TYPICAL AEP FIBER UNDERGROUND CROSSING DEPTH
(NOT TO SCALE)



NOTES:

- CASING SPECIFICATIONS: CONDUIT, INNERDUCT, 4 IN NOMINAL, SDR-11, HDPE, SMOOTHWALL, ORANGE.

LEGEND

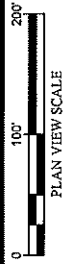
- EXISTING STRUCTURE
- PROPOSED UNDERGROUND FIBER CABLE
- EDGE OF PAVEMENT
- APPROXIMATE RIGHT-OF-WAY LINE

BRID:	A15973014
JOB NUMBER:	1020059237
DATE:	04/29/2022
CROSSING ID:	MILE_12_PARALLEL
TECHNICIAN:	AEB




AEP TELECOM
UNDERGROUND PARALLEL EXHIBIT
HEC STATION TO WESLACO SW STATION
MILE 12 N
EDDOUGH, HIDALGO COUNTY, TX

EXHIBIT "A"



PLAN VIEW

DETAIL "G"
1"=10'



TYPICAL AEP FIBER UNDERGROUND CROSSING DEPTH
(NOT TO SCALE)



NOTES:

- CASING SPECIFICATIONS: CONDUIT, INNERDUCT, 4 IN NOMINAL, SDR-11, HDPE SMOOTHWALL, ORANGE.

LEGEND

- EXISTING STRUCTURE
- PROPOSED UNDERGROUND FIBER CABLE
- EDGE OF PAVEMENT
- APPROXIMATE RIGHT-OF-WAY LINE

BPID:	A19373014
JOB NUMBER:	1020059237
DATE:	04/29/2022
CROSSING ID:	MILE_12_PARALLEL
TECHNICIAN:	AEP

DWG. NO: MILE_12_PARALLEL.DWG



AEP TELECOM
UNDERGROUND PARALLEL EXHIBIT
HEC STATION TO WESLACO SW STATION
MILE 12 N
EDDOUCH, HIDALGO COUNTY, TX



CERTIFICATE OF LIABILITY INSURANCE

DATE (MM/DD/YYYY)
06/17/2022

THIS CERTIFICATE IS ISSUED AS A MATTER OF INFORMATION ONLY AND CONFERS NO RIGHTS UPON THE CERTIFICATE HOLDER. THIS CERTIFICATE DOES NOT AFFIRMATIVELY OR NEGATIVELY AMEND, EXTEND OR ALTER THE COVERAGE AFFORDED BY THE POLICIES BELOW. THIS CERTIFICATE OF INSURANCE DOES NOT CONSTITUTE A CONTRACT BETWEEN THE ISSUING INSURER(S), AUTHORIZED REPRESENTATIVE OR PRODUCER, AND THE CERTIFICATE HOLDER.

IMPORTANT: If the certificate holder is an ADDITIONAL INSURED, the policy(ies) must have ADDITIONAL INSURED provisions or be endorsed. If SUBROGATION IS WAIVED, subject to the terms and conditions of the policy, certain policies may require an endorsement. A statement on this certificate does not confer rights to the certificate holder in lieu of such endorsement(s).

PRODUCER McGriff Insurance Services, Inc. P.O. Box 10265 Birmingham, AL 35202	CONTACT NAME: PHONE (A/C, No, Ext): 800-476-2211 FAX (A/C, No): E-MAIL: ADDRESS:	
	INSURER(S) AFFORDING COVERAGE INSURER A :Old Republic Insurance Company INSURER B :Energy Insurance Services, Inc. INSURER C : INSURER D : INSURER E : INSURER F :	NAIC # 24147
INSURED American Electric Power Company, Inc. and all Subsidiaries 1 Riverside Plaza Columbus, OH 43215		

COVERAGES **CERTIFICATE NUMBER:KQBZWB59** **REVISION NUMBER:**


THIS IS TO CERTIFY THAT THE POLICIES OF INSURANCE LISTED BELOW HAVE BEEN ISSUED TO THE INSURED NAMED ABOVE FOR THE POLICY PERIOD INDICATED. NOTWITHSTANDING ANY REQUIREMENT, TERM OR CONDITION OF ANY CONTRACT OR OTHER DOCUMENT WITH RESPECT TO WHICH THIS CERTIFICATE MAY BE ISSUED OR MAY PERTAIN, THE INSURANCE AFFORDED BY THE POLICIES DESCRIBED HEREIN IS SUBJECT TO ALL THE TERMS, EXCLUSIONS AND CONDITIONS OF SUCH POLICIES. LIMITS SHOWN MAY HAVE BEEN REDUCED BY PAID CLAIMS.

INSR LTR	TYPE OF INSURANCE	ADDL SUBR INSD	WVD	POLICY NUMBER	POLICY EFF (MM/DD/YYYY)	POLICY EXP (MM/DD/YYYY)	LIMITS
A	<input checked="" type="checkbox"/> COMMERCIAL GENERAL LIABILITY <input checked="" type="checkbox"/> CLAIMS-MADE <input type="checkbox"/> OCCUR GEN'L AGGREGATE LIMIT APPLIES PER: <input checked="" type="checkbox"/> POLICY <input type="checkbox"/> PRO-JECT <input type="checkbox"/> LOC OTHER:			MWZZ 316379	07/01/2021	07/01/2024	EACH OCCURRENCE \$ 1,000,000 DAMAGE TO RENTED PREMISES (Ea occurrence) \$ 1,000,000 MED EXP (Any one person) \$ PERSONAL & ADV INJURY \$ 1,000,000 GENERAL AGGREGATE \$ 2,000,000 PRODUCTS - COMP/OP AGG \$ 2,000,000 \$
A	<input checked="" type="checkbox"/> AUTOMOBILE LIABILITY <input checked="" type="checkbox"/> ANY AUTO <input type="checkbox"/> OWNED AUTOS ONLY <input checked="" type="checkbox"/> SCHEDULED AUTOS NON-OWNED AUTOS ONLY <input checked="" type="checkbox"/> HIRED AUTOS ONLY			MWTB 316377	07/01/2021	07/01/2024	COMBINED SINGLE LIMIT (Ea accident) \$ 1,000,000 BODILY INJURY (Per person) \$ BODILY INJURY (Per accident) \$ PROPERTY DAMAGE (Per accident) \$ \$
B	<input type="checkbox"/> UMBRELLA LIAB <input type="checkbox"/> OCCUR <input checked="" type="checkbox"/> EXCESS LIAB <input checked="" type="checkbox"/> CLAIMS-MADE DED RETENTION \$			P003-220539	07/01/2022	07/01/2023	EACH OCCURRENCE \$ 4,000,000 AGGREGATE \$ 4,000,000 \$
	WORKERS COMPENSATION AND EMPLOYERS' LIABILITY ANY PROPRIETOR/PARTNER/EXECUTIVE OFFICER/MEMBER EXCLUDED? (Mandatory In NH) If yes, describe under DESCRIPTION OF OPERATIONS below		Y/N N/A				<input type="checkbox"/> PER STATUTE <input type="checkbox"/> OTH-ER E.L. EACH ACCIDENT \$ E.L. DISEASE - EA EMPLOYEE \$ E.L. DISEASE - POLICY LIMIT \$
B	PROFESSIONAL LIABILITY			P003-220521	04/01/2022	04/01/2023	EACH OCCURRENCE \$ 1,000,000 AGGREGATE \$ 1,000,000 \$ \$

DESCRIPTION OF OPERATIONS / LOCATIONS / VEHICLES (ACORD 101, Additional Remarks Schedule, may be attached if more space is required)
ADDITIONAL INSURED: Additional Insured is any one person or organization for whom the Named Insured has specifically agreed by written contract to provide Additional Insured status, subject to policy terms, conditions and exclusions, provided that: A) This insurance applies only to each coverage which the Named Insured has agreed to provide by contract, but in no event shall the coverage exceed the coverage otherwise afforded by the policy; C) The insurance applies only with respect to liability arising out of the operations, activities or business conducted by or on behalf of the Named Insured.
WAIVER OF SUBROGATION: A Waiver of Subrogation is provided if required by written contract with the Named Insured.
CONTRACTUAL LIABILITY: Contractual Liability is included under the commercial General Liability policy.

CERTIFICATE HOLDER

CANCELLATION

Hidalgo County 2818 S. Business Hwy 281 Edinburg, TX 78539	SHOULD ANY OF THE ABOVE DESCRIBED POLICIES BE CANCELLED BEFORE THE EXPIRATION DATE THEREOF, NOTICE WILL BE DELIVERED IN ACCORDANCE WITH THE POLICY PROVISIONS. AUTHORIZED REPRESENTATIVE 
------------------------------------------------------------------	-----------------------------------------------------------------------------------------------------------------------------------------------------------------------------------------------------------------------------------------------------------------------------------------