





**HIDALGO COUNTY RGVMPO PROJECTS
BEING DEVELOPED BY HIDALGO COUNTY IN COORDINATION WITH TxDOT
AND ESTIMATED COSTS**

	Length (Mi)	Est. Total Project Cost (MM)	*RGVMPO Funds (MM)	Est. Local Participation (MM)	County Share (%)	RGVMPO Scheduled Letting Date	Hidalgo Co. Target Letting date
Hidalgo County Pct #1 Projects to MPO							
1. Mile 10 N Rd – Mile 6 W to FM 1015	3.0	\$ 37.60	\$ 22.13	\$ 4.50	12%	FY 29	FY 26
2. Mile 6 W Rd – Mile 14 ½ to Mile 11 N Rd	5.7	\$ 59.99	\$ 39.01	\$ 15.52	26%	FY 29 & FY 26	FY 26
3. Mile 6 W Rd – SH 107 to Mile 14 ½ Rd							
4. Nolana Loop – FM 493 to FM 88	2.3	\$ 35.07	\$ 7.50	\$ 8.00	23%	FY 29 & FY 32	FY 26
5. Mile 1 E – BUS 83 to Mile 8 N Rd	1.4	\$ 17.10	\$ 7.38	\$ 2.48	15%	FY 25	FY 25
6. FM 88 – FM 1925 to 5 th St in Elsa	1.8	\$ 13.37	\$ 10.80	\$ 1.50	11%	FY 26	TxDOT
7. FM 1015 – Mile 12 to SH 107	4.5	\$ 42.11	\$ 36.04	\$ 6.34	15%	FY 27	TxDOT
Hidalgo County Pct #2 Projects to MPO							
1. Nolana Loop – FM 1426 to FM 907	2.19	\$ 17.14	\$ 19.47	\$ 3.95	23%	FY 24 & FY 25	FY 24
2. Eldora Rd – FM 3362 to Veterans Blvd	2.3	\$ 17.19	\$ 14.92	\$ 4.01	23%	FY 23 & FY 28	FY 24
3. Cesar Chavez – Ridge Rd to BUS 83	3.65	\$ 40.31	\$ 33.05	\$ 7.23	18%	FY 24 & FY 27	FY 26
4. Cesar Chavez – BUS 83 to Nolana Loop							
5. SH 107 – Bus 281 W to I69C (US 281)	1.5	\$ 34.39	\$ 25.24	\$ 5.35	16%	FY 25	TxDOT
Hidalgo County Pct #3 Projects to MPO							
1. Veterans Blvd – 1-2 to SH 364 (La Homa Rd)	2.5	\$ 27.07	\$ 19.39	\$ 2.79	10%	FY 23 & FY 26	FY 24
2. Mile 3 N (PH II) – FM 2221 to Tom Gill Rd	2.5	\$ 9.85	\$ 7.19	\$ 2.52	26%	FY 25	FY 25
3. Mile 3 N (PH I) – FM 492 to Tom Gill Rd	3.5	\$ 20.82	\$ 14.39	\$ 4.52	22%	FY 21	LET
4. FM 676 – SH 107 to Taylor Rd	3.0	\$ 38.70	\$ 35.26	\$ 1.72	4%	FY 25	TxDOT
5. Liberty Blvd (PH I) – US 83 to Mile 3	2.4	\$ 16.24	\$ 14.13	\$ 3.23	20%	FY 26	FY 24
6. Liberty Blvd (PH II) – Mile 3 to FM 2221	3.8	\$ 14.73	\$ 14.60	\$ 5.04	34%	FY 24	FY 24
7. FM 494 – SH 107 to FM 676	2.35	\$ 20.60	\$ 18.51	\$ 1.48	7%	FY 24	TxDOT
8. Los Ebanos - Military Rd N. to IH-2	2.0	\$ 28.18	\$ 4.00	\$ 3.62	13%	FY 32	FY 26
Hidalgo County Pct #4 Projects to MPO							
1. FM 676 Outfall – Taylor Rd to FM 2220	0.25	\$ 0.69	\$ 1.00	\$ 0.03	4%	FY 23	FY 23
2. FM 1925 – FM 907 to Sharp Rd	1.8	\$ 15.03	\$ 10.74	\$ 3.26	22%	FY 24	TxDOT
3. FM 1925 – 10 th St. to McColl Rd	1.28	\$ 15.00	\$ 12.00	\$ 2.32	15%	FY 25	TxDOT
4. FM 1925 – Wallace Rd to 10 th St.	2.7	\$ 42.00	\$ 39.84	\$ 0.68	2%	FY 26	TxDOT
5. FM 2220 – FM 1925 to Mile 5	5.0	\$ 71.50	\$ 69.90	\$ 1.59	2%	FY 24 & FY 29	TxDOT
6. FM 676 – Taylor Rd to FM 2220	1.00	\$ 11.13	\$ 9.40	\$ 2.00	18%	FY 24	FY 24
7. Trenton Rd - I69C to FM 907	3.3	\$ 24.00	\$ 15.15	\$ 4.80	2.4%	FY 30	FY 30
8. Russel Rd - FM 2220 to Rooth Rd	0.90	\$ 6.45	\$ 4.95	\$ 1.50	23%	FY 27	FY 25
Total	66.6	\$ 676.3	\$506.0	\$ 100.0			
   							

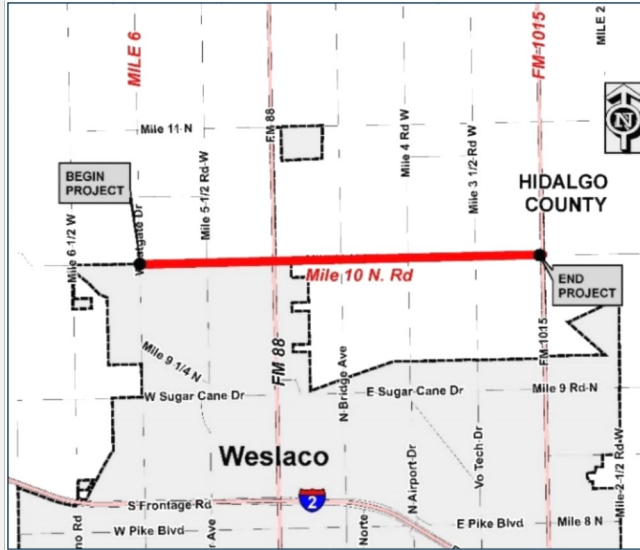
*Note: Several Projects are underfunded with the current allocation of RGVMPO Funds.



Mile 10 N

CSJ: 0921-02-360

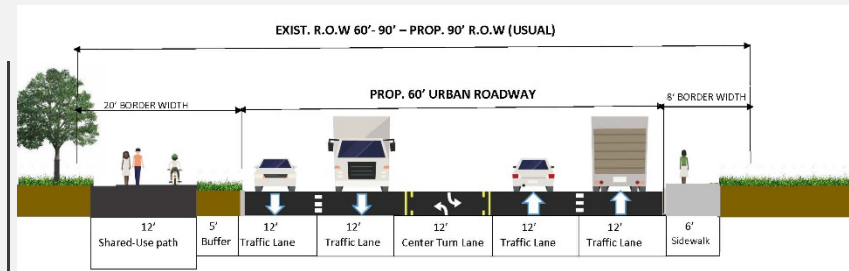
From Mile 6 W to FM 1015



Recent Activity:

- Successful Public Meeting held October 2022
- Phase II (ROW Mapping, Surveys, PS&E) ICA between Hidalgo County Pct#1 and City of Weslaco was executed November 2022
- Roadway & Outfall Schematics has been submitted to TxDOT for approval
- H&H and Design LOS reports have been submitted to TxDOT for approval

Updated: July 5, 2023



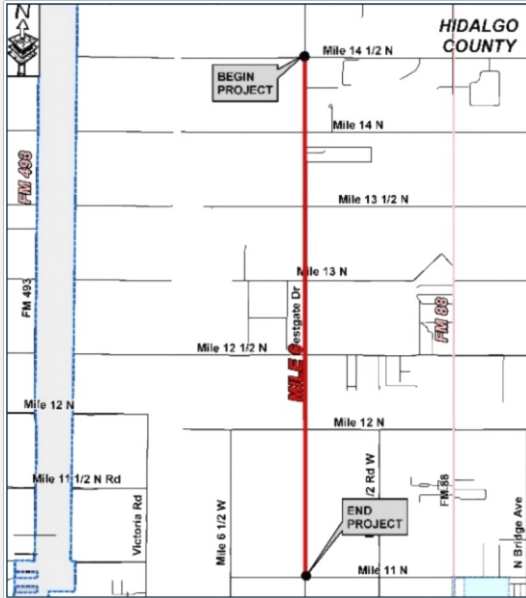
1	Environmental	70% Complete (By County)
2	Preliminary Engineering	90% Complete (By County)
3	ROW Acquisition & Utilities	In progress (By County)
4	Design	In progress (By County)
5	Funding	✓ CAT 7 (FY 2029)
6	ROW Map	In progress (By County)
7	AFA	✓ - AFA (Amend #1) TxDOT/County - ICA (County/Weslaco)
8	Letting	FY 2026 – ROW FY 2029 - Construction (By County)



Mile 6 W Road

CSJ: 0921-02-447

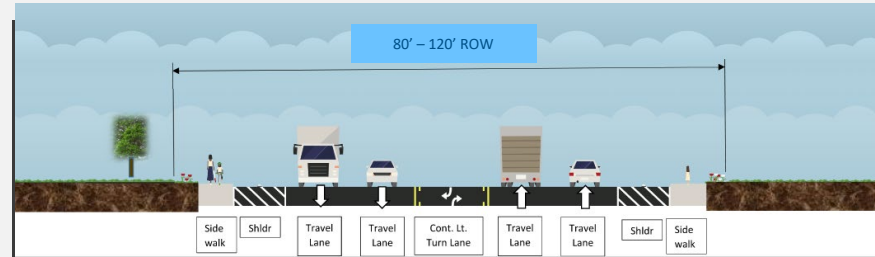
From Mile 11 N to Mile 14 ½ N



Recent Activity:

- Public Meeting was held November 2020.
- Environmental Re-Evaluation Approved 02-06-23 (CSJ: 0921-02-286 effort)
- Revised Roadway & Outfall Schematics approved by TxDOT on March 30, 2023
- Hidalgo County has been released to purchase ROW.

Updated: July 5, 2023



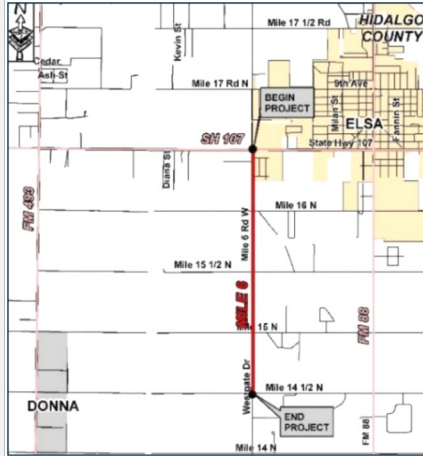
1	Environmental	✓	100% Complete (by County)
2	Preliminary Engineering	✓	100% Complete (by County)
3	ROW Acquisition & Utilities		In Progress (by County)
4	Design		30% PS&E (By County)
5	Funding	✓	CAT 7 in TIP (FY 2026)
6	ROW Map		19% Complete (By County) - AFA Pending
7	AFA		- SPA sent 8-24-2022 - SPA sent 4-6-2023
8	Letting		FY 2023 – ROW FY 2026 - Construction (By County)



Mile 6 W Road

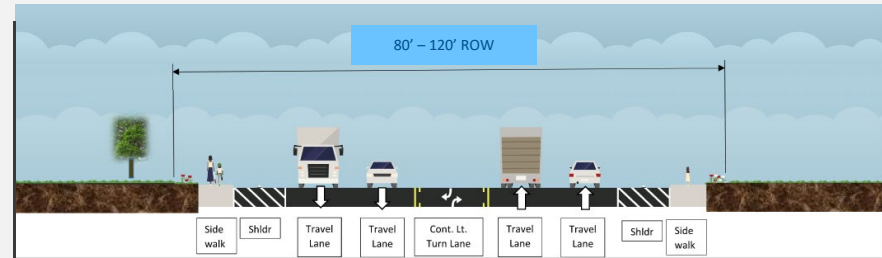
CSJ: 0921-02-448

From SH 107 to 14 ½ N



Recent Activity:

- Public meeting held in November 2020.
- Environmental Re-Evaluation Approved 02-06-23 (CSJ: 0921-02-286 effort)
- Revised Roadway & Outfall Schematics Approved by TxDOT April 2023.
- Pavement design has been approved
- 60% PS&E has been submitted to TxDOT
- Coordination with HCCID9 is ongoing
- Hidalgo County has been released to purchase ROW
- 8 of 65 Parcels are in closing or in possession



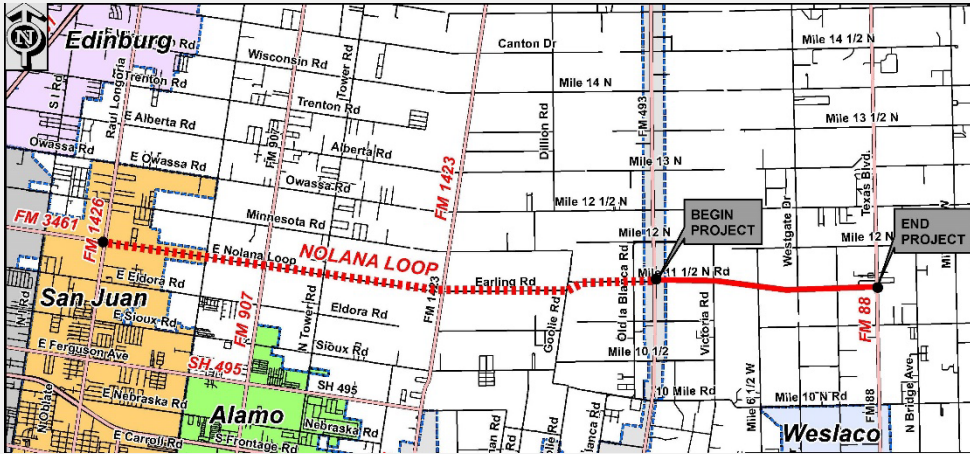
1	Environmental	✓	100% Complete (by County)
2	Preliminary Engineering	✓	100% Complete (by County)
3	ROW Acquisition & Utilities		12% Complete (by County)
4	Design		60% PS&E (By County)
5	Funding	✓	CAT 7 (FY 2029)
6	ROW Map	✓	100% Complete (By County)
7	AFA	✓	- AFA (TxDOT/County) - ICA (County/Elsa)
8	Letting		FY 2023 – ROW FY 2027 - Construction (By County)



Nolana Loop (S4)

CSJ: 0921-02-169

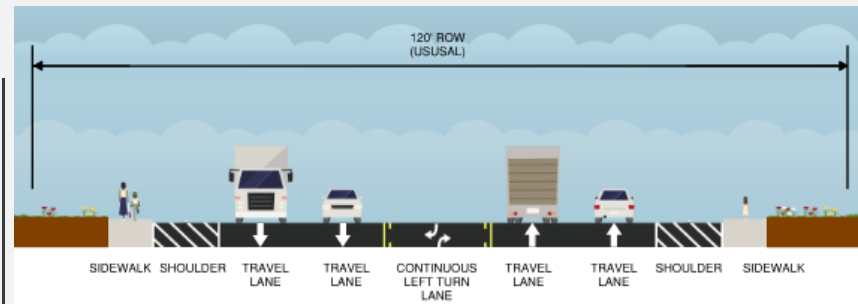
From FM 493 to FM 88



Recent Activity:

- Public hearing was held in November 2019
- Schematic approved 2018
- Environmental Re-Evaluation approved 8-31-22
- Waiting for award of RAISE Grant funds
- Waiting for awarding of Federal Earmark Funds

Updated: July 5, 2023



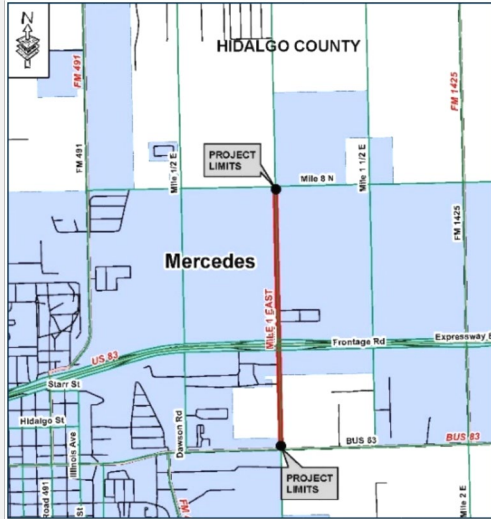
1	Environmental	✓	Complete (By County)
2	Preliminary Engineering	✓	Complete (By County)
3	ROW Acquisition & Utilities		Pending (By County)
4	Design		Pending (By County)
5	Funding		- CAT 7 for ROW (FY 2029) - Construction Pending
6	ROW Map		Pending (By County)
7	AFA	✓	- AFA (TxDOT/County) (PS&E/Env) - ICA Pending (County/Donna)
8	Letting		FY 2023 – ROW FY 2029 – Construction (By County)



Mile 1 E

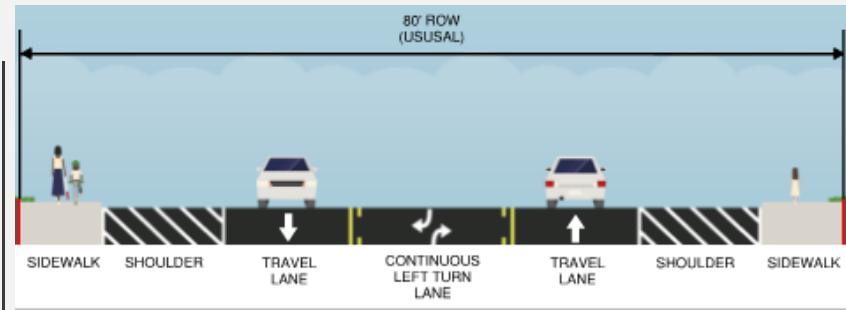
CSJ: 0921-02-254

From BUS 83 to Mile 8 N



Recent Activity:

- Public meeting held in 2013.
- CE approved in 2015 and Re-Evaluation approved in 2022.
- Schematic approved 2014 & 2022
- Time extension to FHWA is no longer a requirement
- TxDOT/City AFA is being terminated. A new AFA with TxDOT/County will be executed.
- 2021 ICA between County/City cancelled. New ICA executed in 2023.
- Hidalgo County will be released to purchase ROW as soon as AFA is executed.



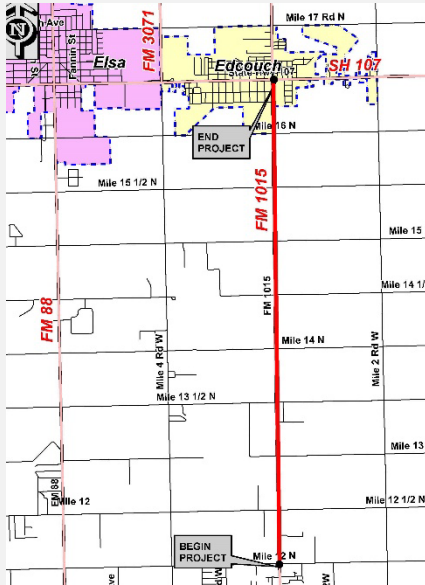
1	Environmental	✓	100% Complete (By City)
2	Preliminary Engineering	✓	100% Complete (By City)
3	ROW Acquisition & Utilities		0% Complete
4	Design		0% Complete
5	Funding	✓	CAT 7 (FY 2025)
6	ROW Map	✓	100% Complete (By City)
7	AFA		ICA (County/City (2023) AFA (TxDOT/County) Pending
8	Letting		FY 2025-ROW, Construction (By County)



FM 1015

CSJ: 1228-03-041


From Mile 12 to SH 107



Recent Activity:

- Schematic under revision to include shared-use path per latest TxDOT requirements.
- H&H Study is being finalized by County.

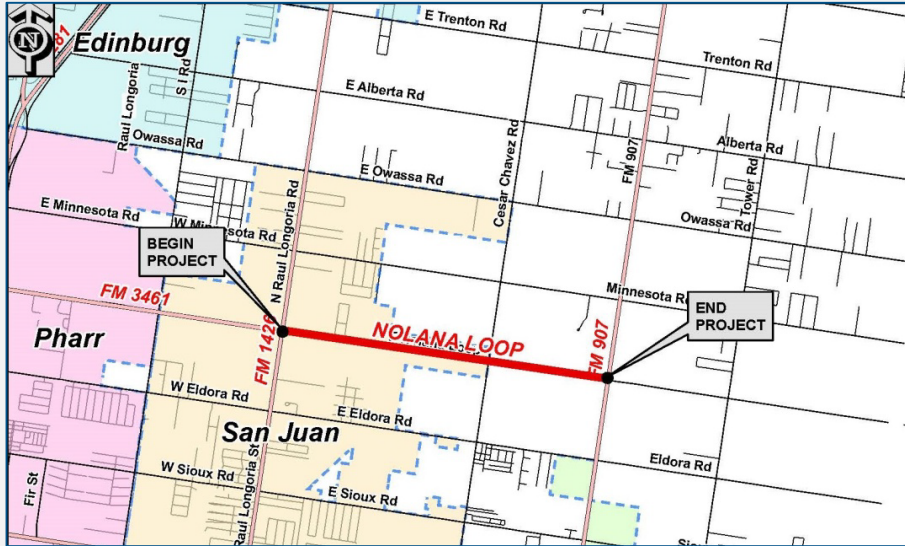
1	Environmental	10% Complete (By County)
2	Preliminary Engineering	Schematic Revision 60% Complete (By County)
3	ROW Acquisition & Utilities	Pending (By TxDOT)
4	Design	Pending (By TxDOT)
5	Funding	✓ - CAT 1 & 2 (FY 2027)
6	ROW Map	Pending (By TxDOT)
7	AFA	ROW AFA TxDOT/County pending by TxDOT
8	Letting	July 2027 (By TxDOT)



Nolana Loop

CSJ: 0921-02-361

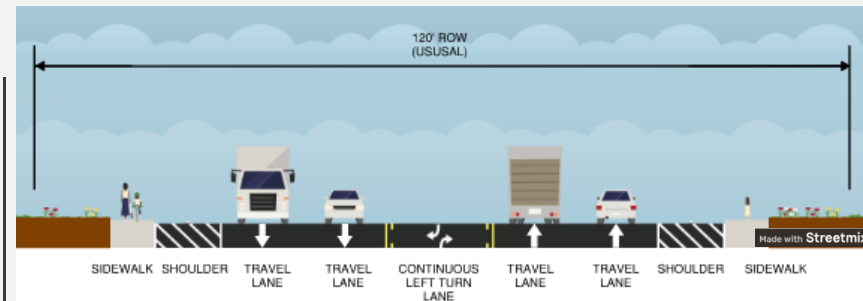
From FM 1426 to FM 907




Recent Activity:

- Public hearing held in November 2019.
- EA FONSI – Approved July 2020 (Re-Eval Approved Aug 2022)
- Schematic – Approved January 2018 (Master Schematic Limits FM 1426 to FM 88)

Updated: July 5, 2023



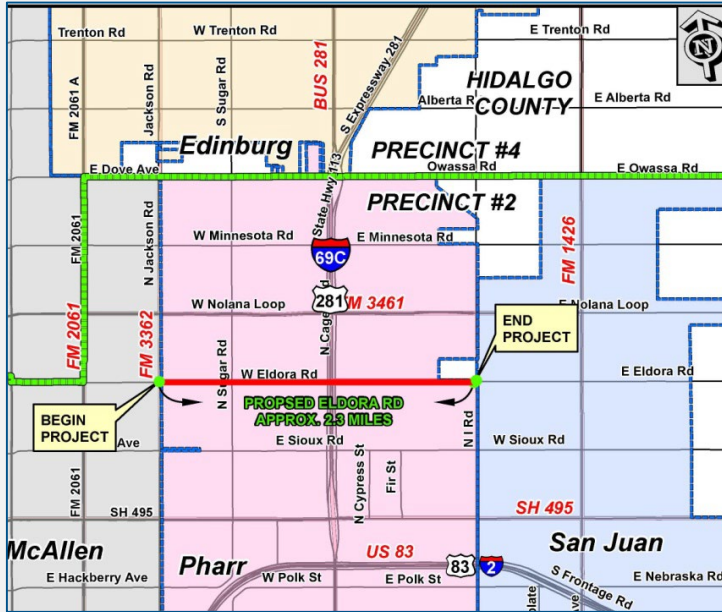
1	Environmental	✓	Complete (By County)
2	Preliminary Engineering	✓	Complete (By County)
3	ROW Acquisition & Utilities		60% Complete (By County)
4	Design		90% PS&E Complete (By County)
5	Funding	✓	CAT 7 (FY 2025) & CAT 3 LC in TIP
6	ROW Map	✓	Complete (By County)
7	AFA	✓	TxDOT/County (Amend #1, #2)
8	Letting		FY 2023 – ROW FY 2024 – Construction (by County)



Eldora Road

CSJ: 0921-02-403

From FM 3362 to Veterans Blvd (I Rd)



Recent Activity:

- Public meeting held in April 2017
- Open Ended D-Listed CE – Approved April 2020 – Re-Evaluation Needed
- Hidalgo County has been released to purchase ROW.

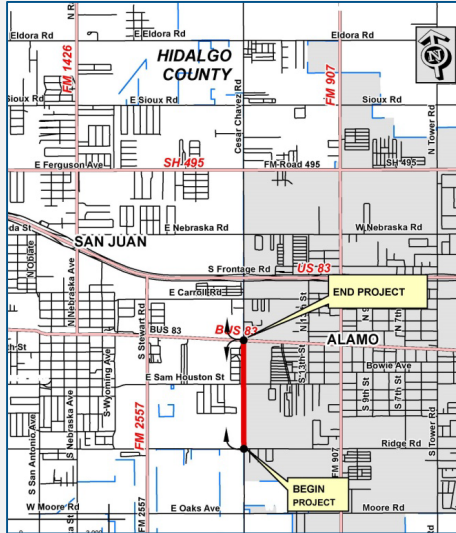
1	Environmental	✓	Complete (By County)
2	Preliminary Engineering	✓	Complete (By County)
3	ROW Acquisition & Utilities		60% Complete (By County)
4	Design		90% PS&E Complete (By County)
5	Funding	✓	CAT 7 Funds in MTP
6	ROW Map	✓	Complete (By County)
7	AFA	✓	TxDOT/County
8	Letting		FY 2023 – ROW FY 2028 – Construction (by county)



Cesar Chavez

CSJ: 0921-02-399

From Ridge Road to Bus 83



Recent Activity:

- Public meeting held in August 2018.
- Open Ended D-Listed CE – Approved February 2021-Re-Evaluation Needed
- Schematic – Approved October 2020 (Master Schematic Limits Ridge Rd to Nolana Loop)
- Hidalgo County has been released to purchase ROW

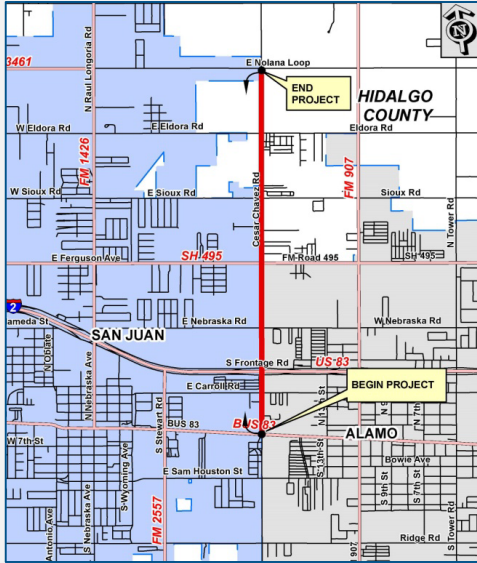
1	Environmental	✓	Complete (By County)
2	Preliminary Engineering	✓	Complete (By County)
3	ROW Acquisition & Utilities		In Progress (By County)
4	Design		30% PS&E Complete (By County)
5	Funding	✓	CAT 7 Funds in MTP
6	ROW Map	✓	Complete (By County)
7	AFA	✓	TxDOT/County
8	Letting		FY 2023 – ROW FY 2027 – Construction (by county)



Cesar Chavez

CSJ: 0921-02-405

From Bus 83 to Nolana Loop



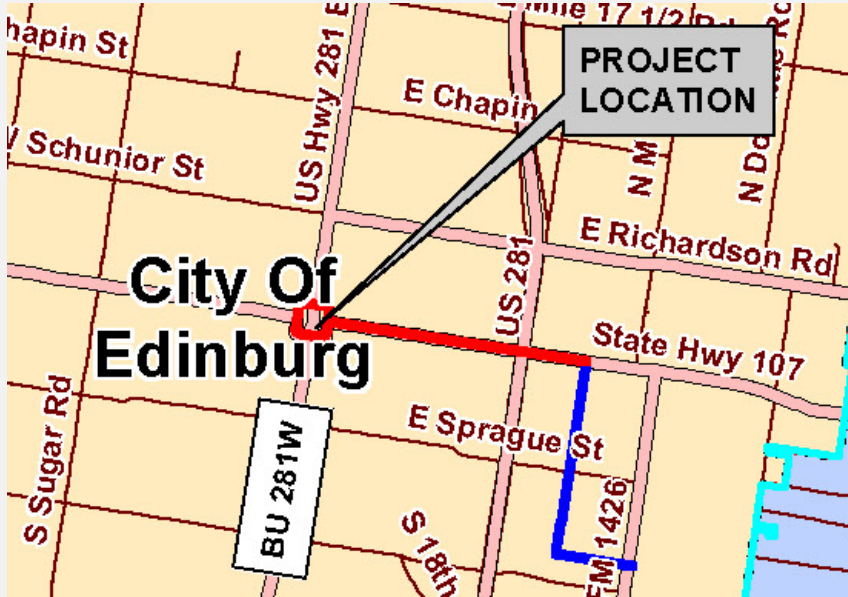
Recent Activity:

- Public meeting held in August 2018.
- Open Ended D-Listed CE – Approved February 2021-Re-Evaluation Needed
- Schematic – Approved October 2020 (Master Schematic Limits Ridge Rd to Nolana Loop)
- Hidalgo County has been released to purchase ROW.

1	Environmental	✓	Complete (By County)
2	Preliminary Engineering	✓	Complete (By County)
3	ROW Acquisition & Utilities		In Progress (By County)
4	Design		In Progress (By County)
5	Funding	✓	CAT 7 Funds in MTP
6	ROW Map	✓	Complete (By County)
7	AFA	✓	TxDOT/County
8	Letting		FY 2023-ROW FY 2024- Construction (by County)



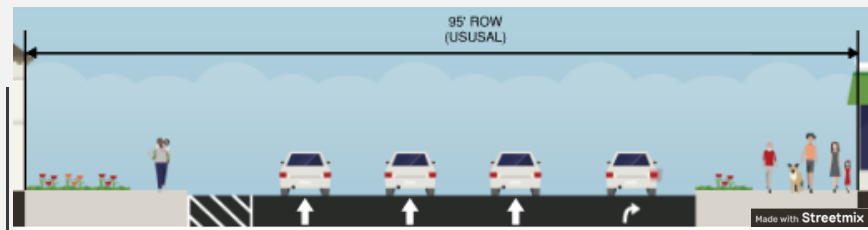
SH 107
CSJ: 0342-01-093
From BUS 281 to I-69C



Recent Activity:

- 7 Outfall ROW parcels are being acquired by HCDD #1. (0 out of 7 acquired)
- Utility Coordination is ongoing.

Updated: July 5, 2023



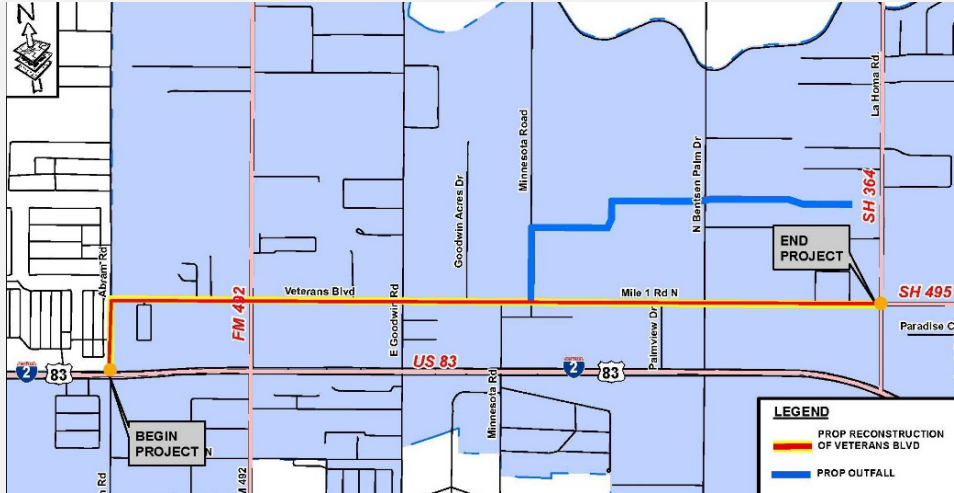
1	Environmental	✓	Complete (By County)
2	Preliminary Engineering	✓	Complete (By County)
3	ROW Acquisition & Utilities	✓	- Rdwy ROW Complete (By County) - Outfall ROW Pending (By HCDD1)
4	Design		90% PS&E Complete (By County)
5	Funding	✓	CAT 1 & 2 in TIP
6	ROW Map	✓	Complete (By County)
7	AFA	✓	- Donation (TxDOT/County) - ICA (County/Edinburg)
8	Letting		To Be Determined By TxDOT (FY 2024 TIP)



Veteran's Blvd (SH 495)

CSJ: 0865-01-108

From I-2 to SH 364 (La Homa Rd)



Recent Activity:

- Public meeting held 2016.
- Open-Ended CE approved 2017. Re-Evaluation needed.
- Hidalgo County has been released to purchase ROW.

Updated: July 5, 2023

1	Environmental ✓	Complete (By County)
2	Preliminary Engineering ✓	Complete (By County)
3	ROW Acquisition & Utilities:	80% ROW Complete (By County)
4	Design	95% PS&E Complete (By County)
5	Funding ✓	CAT 2 in TIP
6	ROW Map ✓	Complete (By County)
7	AFA ✓	-TxDOT/County ROW -ICA County/City of Palmview
8	Letting	To Be Determined By TxDOT (FY 2024 TIP)



Mile 3 N Phase II

CSJ: 0921-02-332

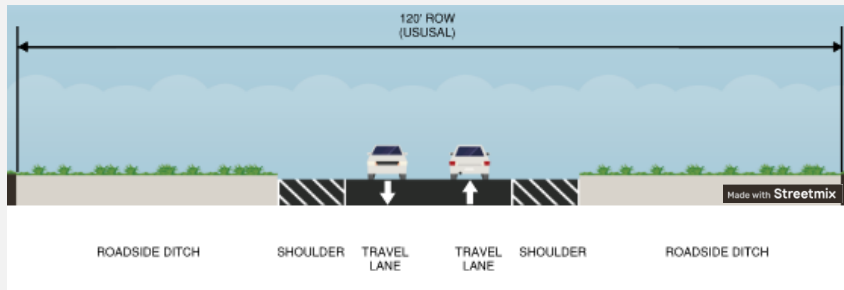
From Tom Gill to FM 2221



Recent Activity:

- Public hearing held in 2016.
- FONSI issued 2017. Re-Eval approved 2017. New Re-Eval needed.
- SUE data on Kinder-Morgan gas line crossing has been obtained.
- Bridge layout and details were submitted to TxDOT March 2023.
- Hidalgo County has been released to purchase ROW.
- ROW Acquisition: 3 parcels to be acquired.

Updated: July 5, 2023



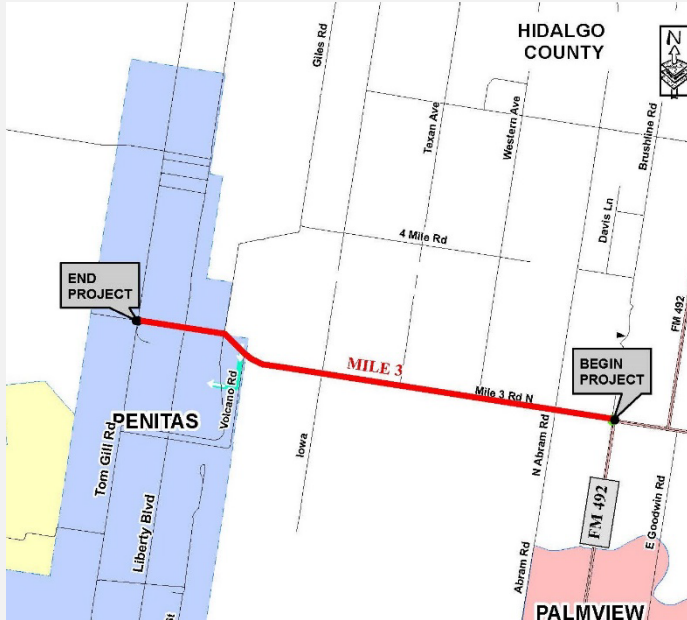
1	Environmental	✓	Complete (By County)
2	Preliminary Engineering	✓	Complete (By County)
3	ROW Acquisition & Utilities		0% ROW Complete (By County)
4	Design		90% PS&E Complete (By County)
5	Funding	✓	CAT 7 (FY 2025) in TIP
6	ROW Map	✓	100% Complete (By County)
7	AFA	✓	-AFA (TxDOT/County)
8	Letting		FY 2024 – ROW & Construction (By County)



Mile 3 N Phase I

CSJ: 0921-02-321

From FM 492 to Tom Gill Road



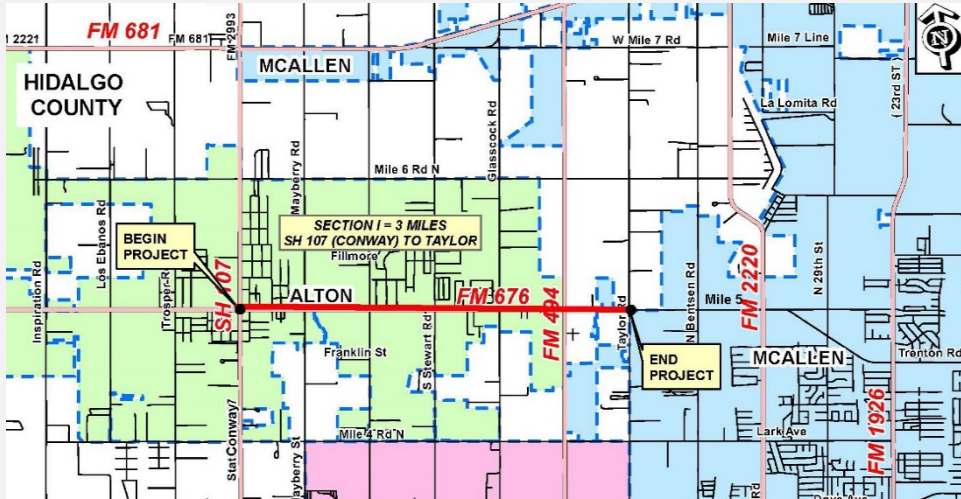
Recent Activity:

- Under construction

1	Environmental	✓	Complete (By County)
2	Preliminary Engineering	✓	Complete (By County)
3	ROW Acquisition & Utilities:	✓	Complete (By County)
4	Design	✓	Complete (By County)
5	Funding	✓	CAT 7
6	ROW Map	✓	Complete (By County)
7	AFA	✓	-TxDOT/County
8	Letting	✓	LET By County (FY 2021)



FM 676 CSJ: 1064-01-027 From SH 107 to Taylor Road



Recent Activity:

- Public hearing held in 2019. FONSI approved 2020.
- PS&E Development to be done by TxDOT.

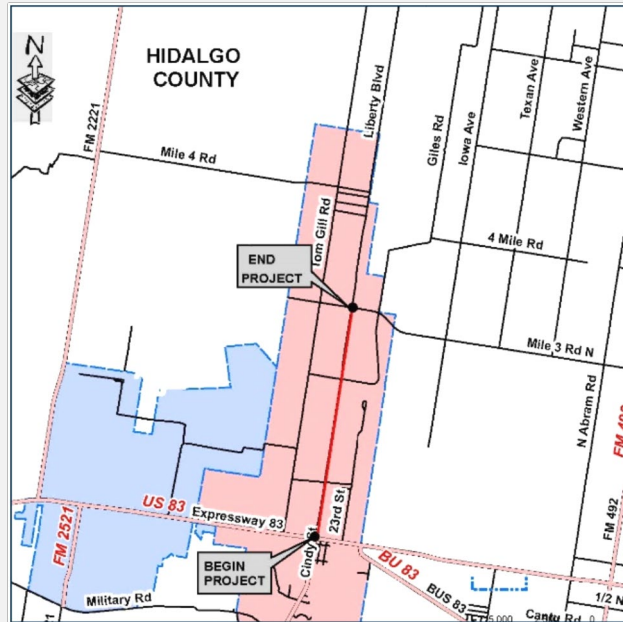
- | | | | |
|---|-----------------------------|---|---|
| 1 | Environmental | ✓ | Complete (By County) |
| 2 | Preliminary Engineering | ✓ | Complete (By County) |
| 3 | ROW Acquisition & Utilities | ✓ | -Roadway ROW Complete (By County) |
| 4 | Design | | Pending by TxDOT |
| 5 | Funding | ✓ | CAT 2 & 10 in TIP |
| 6 | ROW Map | ✓ | Complete (By County) |
| 7 | AFA | ✓ | -TxDOT/County ROW Agreement |
| 8 | Letting | | To Be Determined By TxDOT (FY 2025 TIP) |



Liberty Blvd

CSJ: 0921-02-194

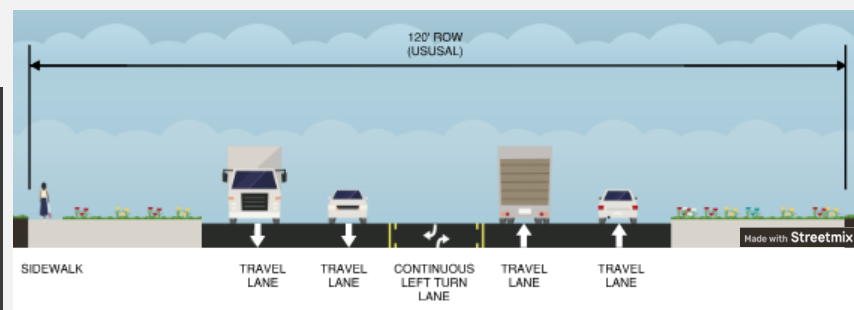
From US 83 to Mile 3 N Road



Recent Activity:

- Public meeting held in 2013. FONSI issued 2014. Re-Eval approved 2022.
- Letting date postponed to August 2023
- Letting pending receipt of additional federal funds for construction.

Updated: July 5, 2023



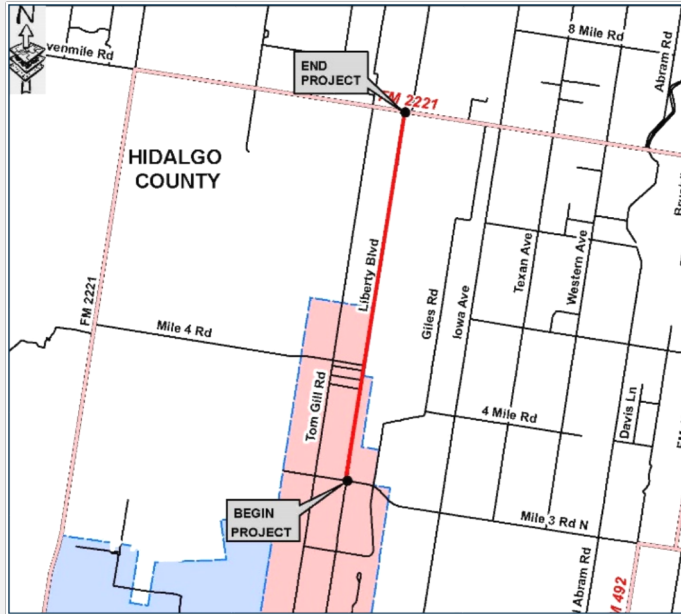
1	Environmental	✓	Complete (By County)
2	Preliminary Engineering	✓	Complete (By County)
3	ROW Acquisition & Utilities	✓	Complete (By County)
4	Design	✓	100% PS&E Complete (By County)
5	Funding	✓	CAT 7, 11 & 12 in TIP
6	ROW Map	✓	Complete (By County)
7	AFA	✓	- AFA (TxDOT/County) - ICA (County/Peñitas)
8	Letting		FY 2023 – ROW FY 2024 - Construction (By County)



Liberty Blvd

CSJ: 0921-02-322

From Mile 3 N Road to FM 2221



Recent Activity:

- Public meeting held in 2013. FONSI issued 2014. Re-Eval approved 2022.
- Hidalgo County has been released to purchase ROW.
- 31 of 40 Parcels are in closing or in possession

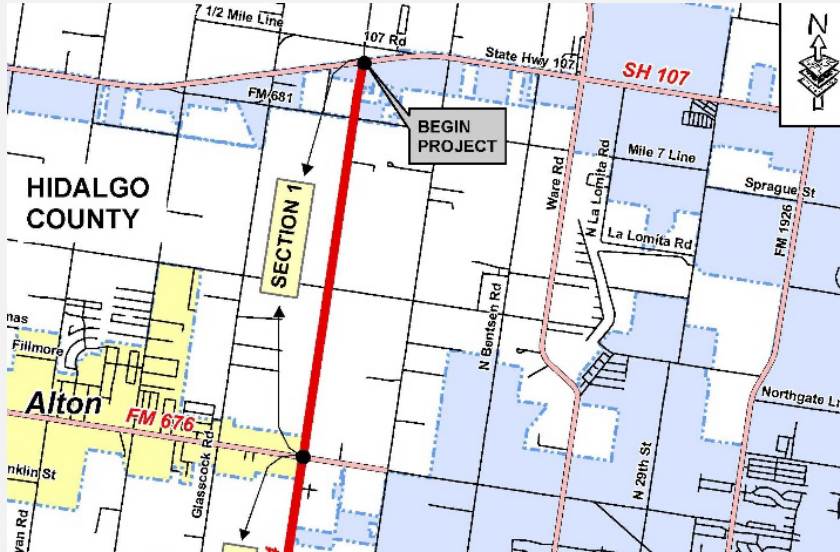
1	Environmental	✓	Complete (By County)
2	Preliminary Engineering	✓	Complete (By County)
3	ROW Acquisition & Utilities		78% Complete (By County)
4	Design	✓	90% PS&E Complete (By County)
5	Funding	✓	CAT 7 (FY 2028)
6	ROW Map	✓	Complete (By County)
7	AFA	✓	- AFA (TxDOT/County)
8	Letting		FY 2023 – ROW FY 2028 – Construction (by County)



FM 494

CSJ: 0864-01-068, 069

From SH 107 to FM 676



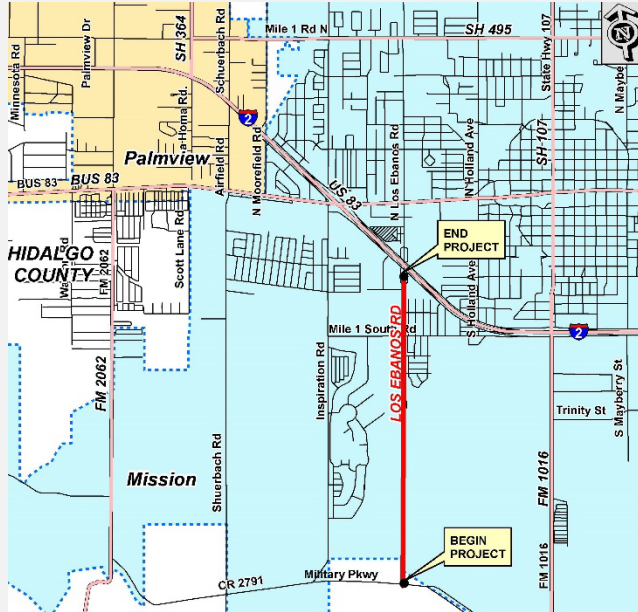
Recent Activity:

- PS&E Development to be done by TxDOT.
- ROW of Roadway: County has completed ROW acquisition
- Environmentally cleared 3/18/17. Re-Evaluation approved 2/1/19.

1	Environmental	✓	Complete (By County)
2	Preliminary Engineering	✓	Complete (By County)
3	ROW Acquisition & Utilities	✓	Complete (By County)
4	Design		Pending by TxDOT
5	Funding	✓	- CAT 2 in TIP
6	ROW Map	✓	Complete (By County)
7	AFA	✓	-TxDOT/County ROW Agreement
8	Letting		To Be Determined By TxDOT (FY 2024 TIP)

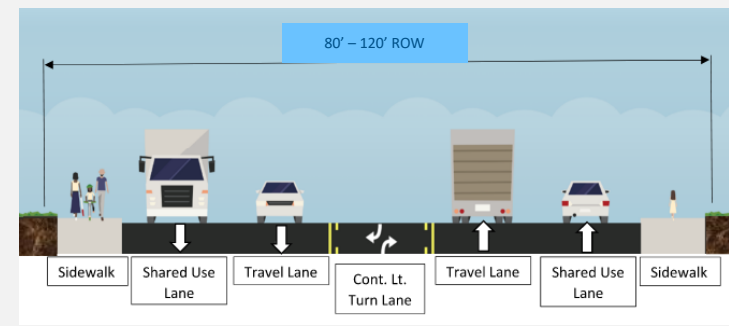


Los Ebanos Road CSJ: 0921-02-521 From Military Pkwy N to I-2



Recent Activity:

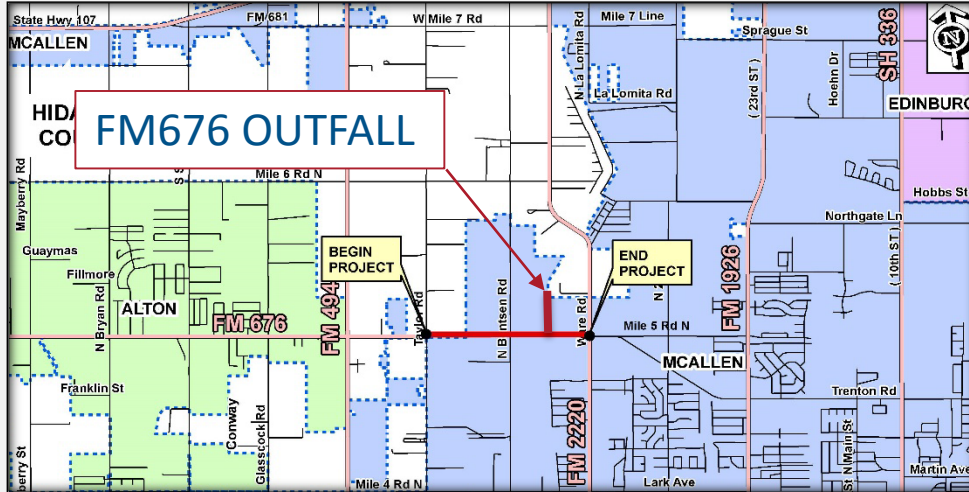
- Functional Classification request was submitted to RGVMPPO on April 3, 2023.



1	Environmental	0% Complete (by City/County)
2	Preliminary Engineering	0% Complete (by City/County)
3	ROW Acquisition & Utilities	0% Complete (by City/County)
4	Design	0% Complete (by City/County)
5	Funding	Outside of UTP
6	ROW Map	0% Complete (By City/County)
7	AFA	ICA between city and county in progress
8	Letting	To be let by County



FM676 (OUTFALL) CSJ: 0921-02-493 From Taylor Road to FM 2220



Recent Activity:

- Public hearing held 2019. FONSI issued 2020.
- Hidalgo County has been released to purchase ROW.
- One parcel is in appraisal

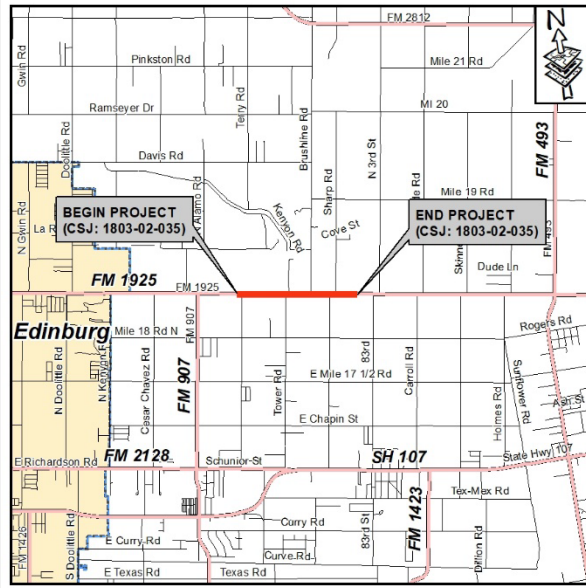
1	Environmental	✓	Complete (By County)
2	Preliminary Engineering	✓	Complete (By County)
3	ROW Acquisition & Utilities		-One Parcel to be acquired (By County)
4	Design		PS&E 90% Complete (By County)
5	Funding	✓	CAT 2 & 10 in TIP
6	ROW Map	✓	Complete (By County)
7	AFA	✓	-TxDOT/County ROW Agreement
8	Letting		To Be Determined By TxDOT (FY 2025 TIP)



FM 1925

CSJ: 1803-02-035

From FM 907 to Sharp Road



Recent Activity:

- Environmental Clearance (3/2/2021)
- 100% PS&E submitted to TxDOT (12/6/2022)
- Final Utility Binder (Permitted) Submitted (12/20/2022)
- Parcel Revisions for Parcels 15 & 16 submitted to TxDOT (1/18/2023)

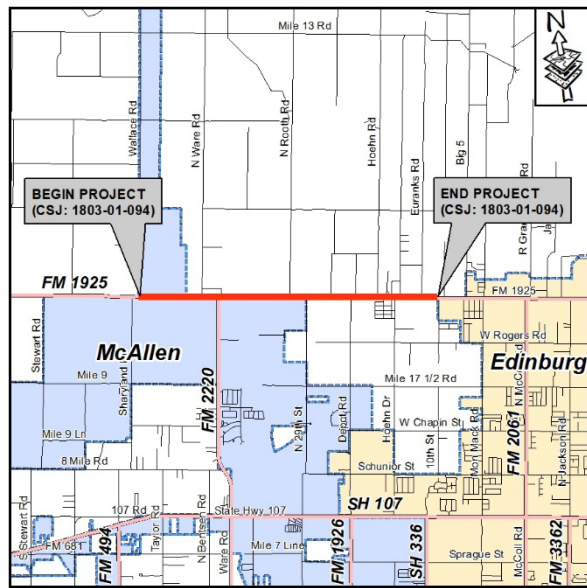
1	Environmental	✓	Complete (By County)
2	Preliminary Engineering	✓	Complete (By County)
3	ROW Acquisition & Utilities		Pending (By TxDOT)
4	Design		100% PS&E Complete (By County) (Pending TxDOT Approval)
5	Funding	✓	CAT 2 in TIP
6	ROW Map	✓	Complete (By County)
7	AFA	✓	- ROW (TxDOT/County) - Donation (TxDOT/County)
8	Letting		To Be Determined By TxDOT (FY 2024 TIP)



FM 1925

CSJ: 1803-01-094

From Wallace Rd to 10th St.



Recent Activity:

- Environmental Clearance (12/8/2021)
- Schematic Approval Pending H&H Report Requested by TxDOT
- Noise Wall Workshop pending

Updated: July 5, 2023

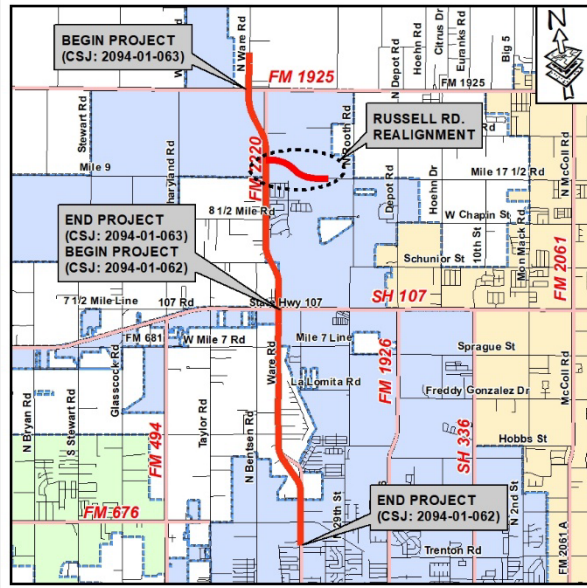
1	Environmental	✓	Complete (By County)
2	Preliminary Engineering	✓	Schematic Complete (By County) Pending H&H Requested By TxDOT
3	ROW Acquisition & Utilities		Pending (By TxDOT)
4	Design		Pending (By TxDOT)
5	Funding	✓	CAT 1 & 2 in TIP
6	ROW Map		Pending (By TxDOT)
7	AFA	✓	- ROW Pending (TxDOT/County) - Donation (TxDOT/County) - ICA (County/McAllen)
8	Letting		To Be Determined By TxDOT (FY 2026 TIP)



FM 2220

CSJ: 2094-01-062 & 063

From FM 1925 to Mile 5



- Recent Activity:**
- Final schematics submitted to TxDOT (6/21/21)
 - FONSI issued (10/14/22)
 - Agreements to Contribute ROW Funds completed

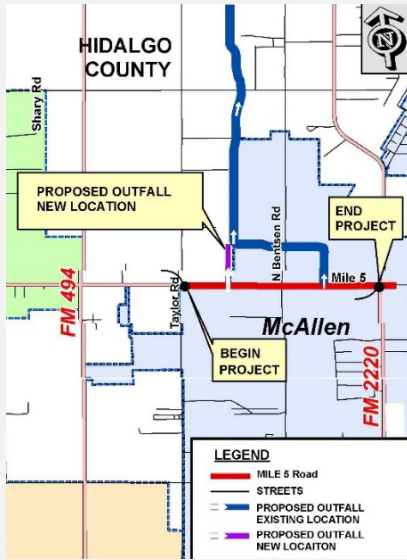
1	Environmental	✓	Complete (By County)
2	Preliminary Engineering	✓	Schematic Complete (By County)
3	ROW Acquisition & Utilities		Pending (By TxDOT)
4	Design		- FM 2220 (By TxDOT) - Russell Rd (By County)
5	Funding	✓	- CAT 1 & 2 - FM 1925 to SH 107 (In TIP) - SH 107 to Mile 5 (FY 2029)
6	ROW Map		Pending (By TxDOT)
7	AFA	✓	- ROW (TxDOT/County) - ICAs (County/McAllen)
8	Letting		To Be Determined By TxDOT - FM 1925 to SH 107 (FY 2024 TIP)



FM 676

CSJ: 1064-01-043

From Taylor Road to FM 2220



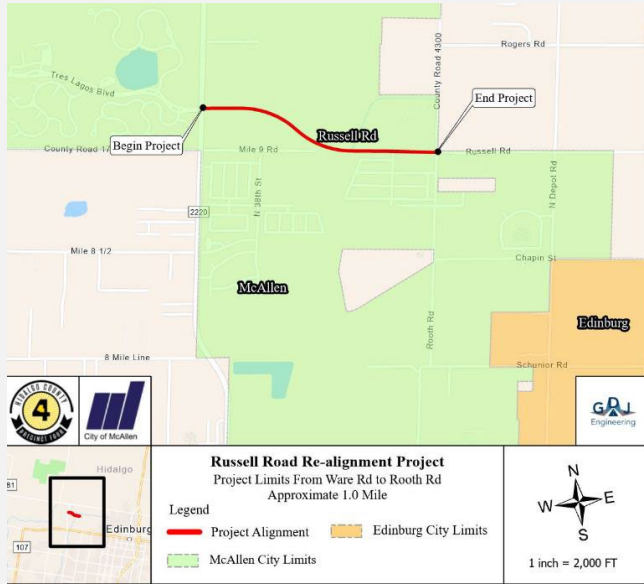
Recent Activity:

- Public hearing held 2019. FONSI issued 2020.
- Irrigation District approved size and location of proposed siphon crossing.
- Hidalgo County has been released to purchase ROW
- ROW of Outfall: County is acquiring one parcel.

1	Environmental	✓	Complete (By County)
2	Preliminary Engineering	✓	Complete (By County)
3	ROW Acquisition & Utilities	✓	- Rdwy ROW Complete (By TxDOT) - Outfall ROW Pending (By County)
4	Design		95% PS&E Complete (By County)
5	Funding	✓	CAT 7 & 11 in TIP
6	ROW Map	✓	Complete (By County)
7	AFA	✓	- ROW (TxDOT/County) - Donation (TxDOT/County)(Rdwy) - AFA (TxDOT/County) (Outfalls)
8	Letting		To Be Determined By TxDOT (FY 2024 TIP)



RUSSELL ROAD CSJ: 0921-02-362 From FM 2220 to Rooth Road



Recent Activity:

- Interlocal Cooperation Agreement approved/pending signatures with the City of McAllen.
- Environmental Clearance received under FM 2220 project.
- Functional Classification submitted to the RGVMPPO.

1	Environmental	✓
2	Preliminary Engineering	✓
3	ROW Acquisition & Utilities	Pending (By County)
4	Design	✓
5	Funding	✓