



PLANNING DEPARTMENT

Rev. 7-24-23

County of Hidalgo

1-7978

Main Office
2818 S. Business Hwy
281
Edinburg, Texas 78539
956-318-2840
956-318-2844

Precinct No. 1 Substation
1900 Joe Stephens Ave.
Ste. A
Weslaco, TX 78596
956-968-4734
956-973-7850

Precinct No.3 Substation
2401 N. Moorefield Rd.
Mission, TX 78572
956-205-7045
956-205-7049

Precinct 1 2 3 4

Anthony Uresti
Assistant Director

Application No: 1-7978

HIDALGO COUNTY CERTIFICATE OF PLAT AND UTILITY STATUS UNDER TEXAS LOCAL GOVT. CODE SECTION 232.028(b)

WE THE UNDERSIGNED CERTIFY AS FOLLOWS:

Upon the application of:

Approved by Environmental Health:	Temporary Service	Final Service
_____	_____	_____
Inspection/Permit No: Date Approved:	Authorized Signature _____ / /	Authorized Signature _____ / /

Name: Ismael Benitez

Address: 3005 Cardinal DR
Weslaco TX 78596

Phone: (956) 246-1341

Water Supplier: N/A

Utility Provider: M.V.E.C. AEP

Account/ESI No.: 10000 88226
 Temporary Pole Permanent Service

regarding the land described as:

Eagle's Nest UT 3 Lot 4 B1K 7

on _____, 20____, the Hidalgo County Commissioners Court, at a meeting duly called and noticed in accordance with the Texas Open Meetings Act, made the following determinations regarding plat and utility status of the land herein described pursuant to Texas Local Government Code Section 232,028(b):

Fill in "yes" or "no" in each blank

- yes A plat has been prepared; (Date approved 8.30.2007);
- yes A plat has been reviewed and approved by the Commissioners Court; (verified by HS);
- yes water service facilities have been constructed or installed to service the subdivision under Local Government Code Section 232.023 and are fully operable; (verified by HS);
- no an organized sewage collection and treatment system is to be used, and under sewer service facilities have been constructed or installed to service the subdivision under Section 232.023 and are fully operable; (verified by HS);
- yes individual septic systems are to be used, and lots in the subdivision can be adequately and legally served by septic systems under Section 232.023; (verified by HS);
- yes electrical and gas facilities, if available, have been constructed or installed to service the subdivision under Section 232.023. (verified by HS);

[Signature]
Planning Department Authorized Signature

Hidalgo County Judge

Date

ATTEST:

Hidalgo County Clerk

Date



PLANNING DEPARTMENT

Rev. 7-24-23

County of Hidalgo

Main Office 2818 S. Business Hwy 281 Edinburg, Texas 78539 956-318-2840 956-318-2844	Precinct No. 1 Substation 1900 Joe Stephens Ave. Ste. A Weslaco, TX 78596 956-968-4734 956-973-7850	Precinct No.3 Substation 2401 N. Moorefield Rd. Mission, TX 78572 956-205-7045 956-205-7049
---	--	---

Precinct 1 2 3 4

Anthony Uresti
Assistant Director

Application No: 1-7978

REQUEST FOR HIDALGO COUNTY CERTIFICATE OF PLAT AND UTILITY STATUS UNDER TEXAS LOCAL GOVT. CODE SECTION 232.028(b)

In my status and for the land indicated below, which is located outside of any municipality, I request that the Hidalgo County Commissioners Court make the determinations regarding plat and utility status described in Texas Local Government Code § 232.028(b) and issue a certificate of such determinations:

PARTY MAKING REQUEST:

Name: Ismael Benitez

Address: 3005 Cardinal DR
Weslaco TX 78596

Phone: (956) 246-1341

IDENTIFICATION OF LAND (e.g., lot and block number of recorded subdivision, designation on plat, address, description in deed, etc.):

Eagle's Nest ut 3 Lot 6 B1K7

STATUS OF PERSON OR ENTITY MAKING REQUEST:

- Subdivider
- Owner of lot in subdivision
- Resident of lot in a subdivision
- Entity that provides utility service

Ismael Benitez
Requesting Party (Signature)

8/23/23
Date

ATTACHED COPY OF VERIFICATION OF OWNERSHIP OR RESIDENCY OF LOT:

- Deed
- Executory Contract
- Lease
- Rent Receipt
- Affidavit
- Other (describe) permit

.....
This part to be filled out by receiving county official:

Location of land verified and completed request accepted by Hidalgo County for processing on:

8/23/23
Date

[Signature]
County Official



COUNTY OF HIDALGO
PLANNING DEPARTMENT

Main Office	Precinct No. 1 Substation	Precinct No. 3 Substation
2818 S Business Hwy 281 Edinburg, Texas 78539	1900 Joe Stephens Ave. Ste. A Weslaco, Texas 78596	2401 N. Moorefield Rd. Mission, Texas 78572
Ph: 956-318-2840	Ph: 956-968-4734	Ph: 956-205-7045
Fax: 956-318-2844	Fax: 956-973-7850	Fax: 956-205-7049

Permit No.: Permit 1-7978
Receipt No.: 030767
E0155-03-007-0006-00

BENITEZ ISMAEL & EUSTOLIA ANGEL

2405 E 10TH ST
WESLACO, TX 78596
(956) 246-1341
(956) 246-1341

- [1] Contractor: SELF
- [2] Water System: North Alamo WSC
- [3] Class of Work: 29 Residential, move in or relocated building
- [4] Size of Structure: 1140Sq.Ft.
- [5] Legal Description: EAGLE'S NEST ESTATES UT 3 LOT 6 BLK 7
- [6] Location: ML 6 1/2 & ML 10
- [7] Sewage: N/A
- [8] Construction Type: Wood
- [9] Est. Cost of Construction: \$48000
- [10] Flood Zone: Zone X

Community Panel Number: 4803340450C
Precinct: 1
Certification of Elevation Required: No
Setbacks: Front 25', Rear 25', Side 6', Side 6', Corner '
Special Conditions: applicant must comply with all county setbacks and regulations
Description: Permit 1-7978
Price: \$30.00
Total Amount.....\$30.00
Method of Payment: Cash
Check/M.O.#:
Payment: \$40.00
Change Due: \$10.00
Application: sonia.diaz
Inspector: gilbert.mata
Receipt: sonia.diaz

_____ *Sonia Diaz* _____ 7/31/23
Cashier Date

[NOTICE]

ALL SETBACKS AND FINISH FLOOR ELEVATIONS SHALL BE IN COMPLIANCE WITH THE SUBDIVISION PLAT AND/OR DEED RESTRICTIONS. NO CONSTRUCTION ALLOWED OVER ANY EASEMENTS. NO MORE THAN ONE SINGLE FAMILY RESIDENCE PER LOT. APPLICANT SHALL COMPLY WITH ALL THE PLAT AND OR DEED RESTRICTIONS AND REQUIREMENTS AFFECTING THE LOT. APPLICANT ACKNOWLEDGES THAT NO FURTHER DIVISION OF THE DESCRIBED PROPERTY SHALL BE DONE WITHOUT FIRST PREPARING A SUBDIVISION PLAT IN ACCORDANCE WITH HIDALGO COUNTY SUBDIVISION RULES, TEXAS LOCAL GOVERNMENT CODE AND/OR TEXAS WATER DEVELOPMENT BOARD MODEL SUBDIVISION RULES. A CLEARANCE WILL NOT BE ISSUED FOR ANY PROPERTY LOCATED IN AN AREA DESIGNATED AS ZONE 'A', 'AE', 'AH' OR 'AO' UNTIL THE OWNER AND/OR CONTRACTOR HAS PROVIDED THE PLANNING DEPARTMENT A DEVELOPMENT PERMIT APPROVED BY THE COUNTY OF HIDALGO FLOOD PLAIN administrator INCLUDING AN ELEVATION CERTIFICATE REFLECTING THE PROPOSED FINISHED FLOOR ELEVATION FOR THE IMPROVEMENTS AND THE BASE FLOOD ELEVATION FOR THE PROPERTY. IN ADDITION, A FINAL CLEARANCE WILL NOT BE ISSUED UNTIL THE OWNER AND/OR CONTRACTOR HAS PROVIDED THE PLANNING DEPARTMENT A FINISHED FLOOR CONSTRUCTION ELEVATION CERTIFICATE CONFIRMING THAT ALL IMPROVEMENTS WERE CONSTRUCTED IN ACCORDANCE WITH THE TERMS OF THE INITIAL APPLICATION AND FLOOD PLAIN ADMINISTRATION DEVELOPMENT PERMIT. A SEPARATE PERMIT IS ALSO REQUIRED FOR INSTALLATION OF SEPTIC TANKS AND THE VERIFICATION THAT SEPTIC TANKS WERE INSTALLED IN COMPLIANCE WITH ALL LEGAL REQUIREMENTS. THIS APPLICATION IS SUBJECT TO CANCELLATION IF WORK OR CONSTRUCTION AUTHORIZED IS NOT COMMENCED WITHIN 6 MONTHS OR IF CONSTRUCTION OR WORK IS SUSPENDED OR ABANDONED FOR A PERIOD OF ONE YEAR AT ANY TIME AFTER WORK IS COMMENCED. APPLICANT/OWNER STATES THAT NO STRUCTURE EXISTS ON THIS TRACT OF LAND. IF FOUND IN VIOLATION APPROVED APPLICATION MAY BE REVOKED. APPROVED APPLICATION FEE SHALL BE DOUBLED FOR CONSTRUCTION COMMENCING AND/OR STRUCTURES MOVED IN PRIOR TO OBTAINING AN APPROVED APPLICATION. THE FORGOING IS A TRUE AND CORRECT DESCRIPTION OF THE IMPROVEMENTS CONTEMPLATED BY THE UNDERSIGNED APPLICANT, AND THE APPLICANT STATES THAT THE APPLICANT WILL HAVE FULL AUTHORITY OVER THE CONSTRUCTION OF SAME AND CONTRACTOR AND APPLICANT HEREBY AGREE TO COMPLY WITH ALL COUNTY REQUIREMENTS AND APPLICABLE PLAT AND/OR DEED RESTRICTIONS. APPLICANT AND CONTRACTOR HEREBY CERTIFY THAT EACH HAS READ AND EXAMINED THIS APPLICATION AND KNOW THE SAME TO BE TRUE AND CORRECT. ALL PROVISIONS OF LAWS AND REGULATIONS GOVERNING THIS TYPE OF WORK WILL BE COMPLIED WITH WHETHER SPECIFIED HEREIN OR NOT. THE GRANTING OF A PERMIT DOES NOT PRESUME TO GIVE AUTHORITY TO VIOLATE OR CANCEL THE PROVISIONS OF ANY OTHER STATE OR LOCAL LAW REGULATING CONSTRUCTION OR THE PERFORMANCE OF CONSTRUCTION. BY SIGNING THIS APPLICATION, APPLICANT AND CONTRACTOR AUTHORIZE REPRESENTATIVES OF THE COUNTY OF HIDALGO TO COME ON TO THE CONSTRUCTION SITE TO MONITOR CONTRACTOR'S AND APPLICANT'S COMPLIANCE WITH THE TERMS OF THE PERMIT AND THE COUNTY'S SUBDIVISION REGULATIONS. PLEASE CONTACT PLANNING DEPARTMENT 48 HOURS PRIOR TO POURING OF FOUNDATION FOR INSPECTION OF BUILDING SETBACKS FROM PROPERTY LINES AND FINISH FLOOR ELEVATION. NO CONSTRUCTION ALLOWED OVER ANY EASEMENTS. BUILDING SETBACKS AND FINISH FLOOR ELEVATIONS SHALL BE MET PRIOR TO POURING FOUNDATION OR WHEN MOVING IN A STRUCTURE.

Eustolia Angel
Signature of Owner or Applicant

7-31-23
Date

NOTICE OF CONFIDENTIALITY RIGHTS: If you are a natural person, you may remove or strike any of the following information from this instrument before it is filed for record in the public records: your social security number or your driver's license number.

WARRANTY DEED WITH VENDOR'S LIEN

Date: October 15, 2007

Grantor: TONY BARBOSA and wife, LIDIA BARBOSA

Grantor's Mailing Address: 2602 Sugarcane Road
Weslaco, Texas 78596
Hidalgo County

Grantee: ISMAEL BENITEZ and wife, EUSTOLIA ANGEL

Grantee's Mailing Address: 2405 East 10th Street
Weslaco, Texas 78596
Hidalgo County

Consideration:

Ten Dollars and other valuable consideration to the undersigned paid by the Grantee herein named, the receipt of which is hereby acknowledged, and the further consideration of the execution and delivery by Grantee of Grantee's one certain promissory note of even date herewith, in the principal sum of NINETEEN THOUSAND AND NO/100THS DOLLARS (\$19,000.00), payable to the order of TONY BARBOSA and wife, LIDIA BARBOSA, and bearing interest as therein provided; containing the usual clauses providing for acceleration of maturity and for attorney's fees, the payment of which note is secured by the vendor's lien herein retained, and is additionally secured by a Deed of Trust of even date herewith to MIGUEL D. WISE, Trustee.

Property (including any improvements):

Lot Six (6), Block Seven (7), Eagle's Nest Estates Subdivision, Unit III, Farm Tract 213 of the West and Adams Tract Subdivision, recorded in Volume 53, Pages 170-171 of the Map Records in the Office of the County Clerk, Hidalgo County, Texas, reference is here made for all purposes.

Reservations from and Exceptions to Conveyance and Warranty:

1. **Restrictive Covenants dated September 5, 2007, filed September 12, 2007 under Document Number 1805075, Official Records and Volume 53, pages 170-171, Map Records and Volume 53, Pages 170-171, Map Record Hidalgo County, Texas.**
2. **SUBJECT TO** easements, rights-of-way, and prescriptive rights, whether of record or not; all presently recorded instruments, other than liens and conveyances, that affect the property;
3. **SUBJECT TO** all mineral reservations, oil and gas leases, water rights, easements and building restrictions and conditions, if any, of record;
4. **SUBJECT TO** the subdivision regulations of the County of Hidalgo and/or Ordinances or governmental regulations of the City in which the property may be located or holding extra-territorial jurisdiction of said property;
5. **Visible and apparent easements on or across the property herein described.**
6. **Taxes for the current year and all subsequent years and any and all other assessments made based on change in land usage.**

Grantor, for the Consideration and subject to the Reservations from Conveyance and the Exceptions to Conveyance and Warranty, grants, sells, and conveys to Grantee the Property, together with all and singular the rights and appurtenances thereto in any way belonging, to have and to hold it to Grantee and Grantee's heirs, successors, and assigns forever. Grantor binds Grantor and Grantor's heirs and successors to warrant and forever defend all and singular the Property to Grantee and Grantee's heirs, successors, and assigns against every person whomsoever lawfully claiming or to claim the same or any part thereof, except as to the Reservations from Conveyance and the Exceptions to Conveyance and Warranty.

The vendor's lien against and superior title to the Property are retained until each note described is fully paid according to its terms, at which time this deed will become absolute.

Grantee, by his acceptance hereof, accepts the Property in its physical condition as of the date hereof, **AS IS, WHERE IS AND WITH ALL FAULTS**, and acknowledges that he/she/they has/have no recourse whatsoever against Grantor in the event of discovery of any defects of any kind, latent or patent. Grantee acknowledges and agrees that Grantor has not made and does not make any representation, warranty, or covenant of any kind or character whatsoever, whether expressed or implied, with respect to the physical condition, use or usefulness of the Property, or any portion thereof, and Grantor hereby expressly disclaims any and all implied warranties, including, without limitation, implied warranties of condition, merchantability, habitability, fitness for a particular purpose, or with respect to the value, profitability or marketability of the Property.

When the context requires, singular nouns and pronouns include the plural.

NO TITLE EXAMINATION OR TAX EXAMINATION WAS REQUESTED IN CONNECTION WITH THE PREPARATION OF THIS DOCUMENT, NOR WAS ANY MADE. THE PREPARER EXPRESSES NO OPINION ON TITLE OR TAXES TO THIS PROPERTY.

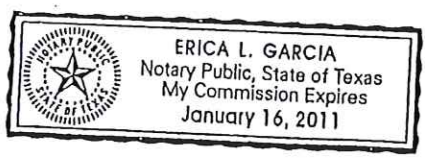
Tony Barbosa
TONY BARBOSA

Lidia Barbosa
LIDIA BARBOSA

(Acknowledgment)

STATE OF TEXAS §

This instrument was acknowledged before me on this the 15th day of October 2007, by TONY BARBOSA and LIDIA BARBOSA.



Erica L. Garcia
NOTARY PUBLIC, STATE OF TEXAS

AFTER RECORDING, RETURN TO:

MIGUEL D. WISE, P.C.
3516 East Expressway 83, Suite A
Weslaco, Texas 78596

File: 10.252

PREPARED IN THE LAW OFFICE OF:

MIGUEL D. WISE, P.C.



PLANNING DEPARTMENT

Rev. 7-24-23

County of Hidalgo

Main Office
2818 S. Business Hwy
281
Edinburg, Texas 78539
956-318-2840
956-318-2844

Precinct No. 1 Substation
1900 Joe Stephens Ave.
Ste. A
Weslaco, TX 78596
956-968-4734
956-973-7850

Precinct No.3 Substation
2401 N. Moorefield Rd.
Mission, TX 78572
956-205-7045
956-205-7049

Precinct 1 2 3 4

Anthony Uresti
Assistant Director

Application No: 1-7557

HIDALGO COUNTY CERTIFICATE OF PLAT AND UTILITY STATUS UNDER TEXAS LOCAL GOVT. CODE SECTION 232.028(b)

WE THE UNDERSIGNED CERTIFY AS FOLLOWS:

Upon the application of:

Approved by Environmental Health:	Temporary Service	Final Service
_____	_____	_____
Inspection/Permit No:	Authorized Signature	Authorized Signature
Date Approved: _____ / _____ / _____	_____ / _____ / _____	_____ / _____ / _____

Name: Martina Hernandez

Address: 2634 Casa Blanca Dr.
Donna TX, 78537

Water Supplier: N/A

Utility Provider: M.V.E.C. AEP

Phone: (956) 225-35-39

Account/ESI No.: 10032789402861943
 Temporary Pole Permanent Service

regarding the land described as:

LA DONNA GARDENS LOT 5B

on _____, 20____, the Hidalgo County Commissioners Court, at a meeting duly called and noticed in accordance with the Texas Open Meetings Act, made the following determinations regarding plat and utility status of the land herein described pursuant to Texas Local Government Code Section 232,028(b):

Fill in "yes" or "no" in each blank

yes A plat has been prepared;

(Date approved 9.29.2006);

yes A plat has been reviewed and approved by the Commissioners Court; water service facilities have been constructed or installed to service the subdivision under Local Government Code Section 232.023 and are fully operable;

(verified by H. Segor);

yes an organized sewage collection and treatment system is to be used, and under sewer service facilities have been constructed or installed to service the subdivision under Section 232.023 and are fully operable;

(verified by H. Segor);

No individual septic systems are to be used, and lots in the subdivision can be adequately and legally served by septic systems under Section 232.023;

(verified by H. Segor);

yes electrical and gas facilities, if available, have been constructed or installed to service the subdivision under Section 232.023.

(verified by H. Segor);

Heather Segor
Planning Department Authorized Signature

Hidalgo County Judge

Date

ATTEST:

Hidalgo County Clerk

Date



PLANNING DEPARTMENT

Rev. 7-24-23

County of Hidalgo

Main Office 2818 S. Business Hwy 281 Edinburg, Texas 78539 956-318-2840 956-318-2844	Precinct No. 1 Substation 1900 Joe Stephens Ave. Ste. A Weslaco, TX 78596 956-968-4734 956-973-7850	Precinct No.3 Substation 2401 N. Moorefield Rd. Mission, TX 78572 956-205-7045 956-205-7049
---	--	---

Precinct 1 2 3 4

Anthony Uresti
Assistant Director

Application No: 1-7557

REQUEST FOR HIDALGO COUNTY CERTIFICATE OF PLAT AND UTILITY STATUS UNDER TEXAS LOCAL GOVT. CODE SECTION 232.028(b)

In my status and for the land indicated below, which is located outside of any municipality, I request that the Hidalgo County Commissioners Court make the determinations regarding plat and utility status described in Texas Local Government Code § 232.028(b) and issue a certificate of such determinations:

PARTY MAKING REQUEST:

Name: Martina Hernandez
Address: 2634 Casa Blanca Dr.
Donna TX, 78537
Phone: (956) 225-35-39

IDENTIFICATION OF LAND (e.g., lot and block number of recorded subdivision, designation on plat, address, description in deed, etc.):

LA DONNA GARDENS Lot 58

STATUS OF PERSON OR ENTITY MAKING REQUEST:

- Subdivider
- Owner of lot in subdivision
- Resident of lot in a subdivision
- Entity that provides utility service

Martina Hernandez
Requesting Party (Signature)

8-24-2023
Date

ATTACHED COPY OF VERIFICATION OF OWNERSHIP OR RESIDENCY OF LOT:

- Deed
- Executory Contract
- Lease
- Rent Receipt
- Affidavit
- Other (describe) permit

.....
This part to be filled out by receiving county official:

Location of land verified and completed request accepted by Hidalgo County for processing on:

8.24.23
Date

Heath Boy
County Official



COUNTY OF HIDALGO
PLANNING DEPARTMENT

Main Office	Precinct No. 1 Substation	Precinct No. 3 Substation
2818 S Business Hwy 281 Edinburg, Texas 78539 Ph: 956-318-2840 Fax: 956-318-2844	1900 Joe Stephens Ave. Ste. A Weslaco, Texas 78596 Ph: 956-968-4734 Fax: 956-973-7850	2401 N. Moorefield Rd. Mission, Texas 78572 Ph: 956-205-7045 Fax: 956-205-7049


Permit No.: Permit 1-7557
Receipt No.: 029396
L0810-00-000-0058-00

- HERNANDEZ MARTINA
- 2634 CASA BLANCA
- DONNA, TX 78537
- (956) 225-3539
- (956) 225-3539
- [1] Contractor: SELF
- [2] Water System: North Alamo WSC
- [3] Class of Work: 01 Residential, new, Single Family Dwelling
- [4] Size of Structure: 2176Sq.Ft.
- [5] Legal Description: LA DONNA GARDENS LOT 58
- [6] Location: LOTT & SOUTH RIVER RD.
- [7] Sewage: N/A
- [8] Construction Type: Wood
- [9] Est. Cost of Construction: \$70000
- [10] Flood Zone: Zone B

Community Panel Number: 4803340500B
Precinct: 1
Certification of Elevation Required: No
Setbacks: Front 25', Rear 15', Side 6', Side 6', Corner '
Special Conditions: MUST COMPLY WITH ALL COUNTY
SETBACKS & REGULATIONS
Description: Permit 1-7557
Price: \$30.00

Total Amount.....\$30.00

Method of Payment: Cash
Check/M.O.#:
Payment: \$30.00
Change Due: \$0.00
Application: gilbert.mata
Inspector: gilbert.pecina
Receipt: gilbert.mata


Cashier

5/4/23
Date

[NOTICE]

ALL SETBACKS AND FINISH FLOOR ELEVATIONS SHALL BE IN COMPLIANCE WITH THE SUBDIVISION PLAT AND/OR DEED RESTRICTIONS. NO CONSTRUCTION ALLOWED OVER ANY EASEMENTS. NO MORE THAN ONE SINGLE FAMILY RESIDENCE PER LOT. APPLICANT SHALL COMPLY WITH ALL THE PLAT AND OR DEED RESTRICTIONS AND REQUIREMENTS AFFECTING THE LOT. APPLICANT ACKNOWLEDGES THAT NO FURTHER DIVISION OF THE DESCRIBED PROPERTY SHALL BE DONE WITHOUT FIRST PREPARING A SUBDIVISION PLAT IN ACCORDANCE WITH HIDALGO COUNTY SUBDIVISION RULES, TEXAS LOCAL GOVERNMENT CODE AND/OR TEXAS WATER DEVELOPMENT BOARD MODEL SUBDIVISION RULES. A CLEARANCE WILL NOT BE ISSUED FOR ANY PROPERTY LOCATED IN AN AREA DESIGNATED AS ZONE 'A', 'AE', 'AH' OR 'AO' UNTIL THE OWNER AND/OR CONTRACTOR HAS PROVIDED THE PLANNING DEPARTMENT A DEVELOPMENT PERMIT APPROVED BY THE COUNTY OF HIDALGO FLOOD PLAIN administrator INCLUDING AN ELEVATION CERTIFICATE REFLECTING THE PROPOSED FINISHED FLOOR ELEVATION FOR THE IMPROVEMENTS AND THE BASE FLOOD ELEVATION FOR THE PROPERTY. IN ADDITION, A FINAL CLEARANCE WILL NOT BE ISSUED UNTIL THE OWNER AND/OR CONTRACTOR HAS PROVIDED THE PLANNING DEPARTMENT A FINISHED FLOOR CONSTRUCTION ELEVATION CERTIFICATE CONFIRMING THAT ALL IMPROVEMENTS WERE CONSTRUCTED IN ACCORDANCE WITH THE TERMS OF THE INITIAL APPLICATION AND FLOOD PLAIN ADMINISTRATION DEVELOPMENT PERMIT. A SEPARATE PERMIT IS ALSO REQUIRED FOR INSTALLATION OF SEPTIC TANKS AND THE VERIFICATION THAT SEPTIC TANKS WERE INSTALLED IN COMPLIANCE WITH ALL LEGAL REQUIREMENTS. THIS APPLICATION IS SUBJECT TO CANCELLATION IF WORK OR CONSTRUCTION AUTHORIZED IS NOT COMMENCED WITHIN 6 MONTHS OR IF CONSTRUCTION OR WORK IS SUSPENDED OR ABANDONED FOR A PERIOD OF ONE YEAR AT ANY TIME AFTER WORK IS COMMENCED. APPLICANT/OWNER STATES THAT NO STRUCTURE EXISTS ON THIS TRACT OF LAND. IF FOUND IN VIOLATION APPROVED APPLICATION MAY BE REVOKED. APPROVED APPLICATION FEE SHALL BE DOUBLED FOR CONSTRUCTION COMMENCING AND/OR STRUCTURES MOVED IN PRIOR TO OBTAINING AN APPROVED APPLICATION. THE FORGOING IS A TRUE AND CORRECT DESCRIPTION OF THE IMPROVEMENTS CONTEMPLATED BY THE UNDERSIGNED APPLICANT, AND THE APPLICANT STATES THAT THE APPLICANT WILL HAVE FULL AUTHORITY OVER THE CONSTRUCTION OF SAME AND CONTRACTOR AND APPLICANT HEREBY AGREE TO COMPLY WITH ALL COUNTY REQUIREMENTS AND APPLICABLE PLAT AND/OR DEED RESTRICTIONS. APPLICANT AND CONTRACTOR HEREBY CERTIFY THAT EACH HAS READ AND EXAMINED THIS APPLICATION AND KNOW THE SAME TO BE TRUE AND CORRECT. ALL PROVISIONS OF LAWS AND REGULATIONS GOVERNING THIS TYPE OF WORK WILL BE COMPLIED WITH WHETHER SPECIFIED HEREIN OR NOT. THE GRANTING OF A PERMIT DOES NOT PRESUME TO GIVE AUTHORITY TO VIOLATE OR CANCEL THE PROVISIONS OF ANY OTHER STATE OR LOCAL LAW REGULATING CONSTRUCTION OR THE PERFORMANCE OF CONSTRUCTION. BY SIGNING THIS APPLICATION, APPLICANT AND CONTRACTOR AUTHORIZE REPRESENTATIVES OF THE COUNTY OF HIDALGO TO COME ON TO THE CONSTRUCTION SITE TO MONITOR CONTRACTOR'S AND APPLICANT'S COMPLIANCE WITH THE TERMS OF THE PERMIT AND THE COUNTY'S SUBDIVISION REGULATIONS. PLEASE CONTACT PLANNING DEPARTMENT 48 HOURS PRIOR TO POURING OF FOUNDATION FOR INSPECTION OF BUILDING SETBACKS FROM PROPERTY LINES AND FINISH FLOOR ELEVATION. NO CONSTRUCTION ALLOWED OVER ANY EASEMENTS. BUILDING SETBACKS AND FINISH FLOOR ELEVATIONS SHALL BE MET PRIOR TO POURING FOUNDATION OR WHEN MOVING IN A STRUCTURE.


Signature of Owner or Applicant

5-4-2023
Date

SIERRA TITLE
 CLOSER ME GF# 398019

General Warranty Deed

Notice of confidentiality rights: If you are a natural person, you may remove or strike any or all of the following information from any instrument that transfers an interest in real property before it is filed for record in the public records: your Social Security number or your driver's license number.

Date: April 24, 2023

Grantor: PASCUAL GARCIA and wife, ELIA GARCIA

Grantor's Mailing Address: 10310 Glenwood Dr.
 Crosby, Texas 77532
 Harris County

Grantee: MARTINA HERNANDEZ, a single person

Grantee's Mailing Address: 2634 Casa Blanca Dr.
 Donna, Texas 78537
 Hidalgo County

Consideration: TEN AND NO/100THS DOLLARS (\$10.00) Cash and other good and valuable consideration, the receipt and sufficiency of which are hereby acknowledged

Property (including any improvements):
 Lot 58, LA DONNA GARDENS, an Addition to the City of Donna, Hidalgo County, Texas, according to the Plat or Map thereof recorded in Volume 51, Pages 117 through 119, Map Records of Hidalgo County, Texas.

Reservations from Conveyance:
 Subject To:

None

Exceptions to Conveyance and Warranty:
 Subject To:

Restrictions filed for record on February 22, 2007 in the Office of the County Clerk of Hidalgo County, Texas, under Clerk's Document No. 1725311, and amended by instrument filed for record on August 13, 2007 in the Office of the County Clerk of Hidalgo County, Texas, under Clerk's Document No. 1793671, Restrictions as set out in Deed filed for record on November 20, 2008 in the Office of the County Clerk of Hidalgo County, Texas, under Clerk's Document No. 1948079, and Restrictions as shown on the Map recorded in Volume 51, Pages 117 through 119, Map Records of Hidalgo County, Texas.

Right of way easement granted to Central Power and Light Company, by E.W. Watts, dated October 3, 1929, filed for record in the Office of the County Clerk of Hidalgo County, Texas in Volume 306, Page 526, Deed Records Hidalgo County, Texas.

Right of way easement granted to Donna Irrigation District, Hidalgo County No. 1, by C.W. Tyner and wife, Edith I. Tyner, dated April 7, 1961, filed for record in the Office of the County Clerk of Hidalgo County, Texas in Volume 1035, Page 560, Deed Records Hidalgo County, Texas.

Easement for Equipment Station granted to Edith I. Tyner, by Southwestern Bell Telephone Company, dated August 11, 1988, filed for record in the Office of the County Clerk of Hidalgo County, Texas in Volume 2681, Page 593, Official Records Hidalgo County, Texas.

Terms, covenants, conditions and provisions as set out in that certain Easement Agreement by and between AEP Texas Central Company, a Texas corporation and Bono Vita, Ltd., a Texas Limited Partnership, dated March 21, 2007, filed for record on April 9, 2007, in the Office of the County Clerk of Hidalgo County, Texas, under Clerk's Document No. 1743987.

Twenty foot (10') Utility Easement along the South line of the subject land, according to the Map or Plat thereof, filed for record in Volume 51, Pages 117 through 119, Map Records of Hidalgo County, Texas.

Easements and Conditions as shown on the Map or Plat thereof, filed for record in Volume 51, Pages 117 through 119, Map Records of Hidalgo County, Texas.

Easements, rights, rules and regulations in favor of Donna Irrigation District.

Easements or claims of easements which are not a part of the public record.

Twenty-five foot (25') Minimum Building Setback Line along the front of the subject land, according to the Map or Plat thereof, filed for record in Volume 51, Pages 117 through 119, Map Records of Hidalgo County, Texas.

Fifteen foot (15') Minimum Building Setback Line along the rear of the subject land, according to the Map or Plat thereof, filed for record in Volume 51, Pages 117 through 119, Map Records of Hidalgo County, Texas.

Six foot (6') Minimum Building Setback Lines along the sides of the subject land, according to the Map or Plat thereof, filed for record in Volume 51, Pages 117 through 119, Map Records of Hidalgo County, Texas.

Oil, Gas and Mineral Lease, together with all rights relative thereto, express or implied, from Phoenix Mutual Life Insurance Company to Carl T. Conrad, dated November 1, 1935, filed for record in the Office of the County Clerk of Hidalgo County, Texas in Volume 14, Page 4, Oil and Gas Records Hidalgo County, Texas.

Oil, Gas and Mineral Lease, together with all rights relative thereto, express or implied, from Phoenix Mutual Life Insurance Company to McCollum Oil Company, dated March 22, 1941, filed for record in the Office of the County Clerk of Hidalgo County, Texas in Volume 43, Page 442, Oil and Gas Records Hidalgo County, Texas.

Oil, Gas and Mineral Lease, together with all rights relative thereto, express or implied, from C.W. Tyner and wife, Edith I. Tyner to E.A. Parker, dated June 8, 1956, filed for record in the Office of the County Clerk of Hidalgo County, Texas in Volume 188, Page 189, Oil and Gas Records Hidalgo County, Texas.

Oil, Gas and Mineral Lease, together with all rights relative thereto, express or implied, from Hermosa Development Company to Roy H. Bettis and G. Frederick Shepard, dated December 31, 1957, filed for record in the Office of the County Clerk of Hidalgo County, Texas in Volume 208, Page 297, Oil and Gas Records Hidalgo County, Texas.

Oil, Gas and Mineral Lease, together with all rights relative thereto, express or implied, from Edith E. Tyner, et al to Amoco Production Company, dated March 14, 1974, filed for record in the Office of the County Clerk of Hidalgo County, Texas in Volume 348, Page 736, Oil and Gas Records Hidalgo County, Texas.

Oil, Gas and Mineral Lease, together with all rights relative thereto, express or implied, from Phoenix Mutual Life Insurance Company to Amoco Production Company, dated February 14, 1974, filed for record in the Office of the County Clerk of Hidalgo County, Texas in Volume 348, Page 745, Oil and Gas Records Hidalgo County, Texas.

Memorandum of Oil, Gas and Mineral Lease, together with all rights relative thereto, express or implied, from Edith Ivey Tyner, a widow to Vastar Resources, Inc., dated April 15, 1998, filed for record on June 10, 1998, in the Office of the County Clerk of Hidalgo County, Texas, under Clerk's Document No. 684720.

Oil, Gas and Mineral Lease, together with all rights relative thereto, express or implied, from Tyner Minerals, a Texas general partnership to Vastar Resources, Inc., dated April 20, 1998, filed for record on June 10, 1998, in the Office of the County Clerk of Hidalgo County, Texas, under Clerk's Document No. 684722.

Oil, Gas and Mineral Lease, together with all rights relative thereto, express or implied, from Scout Royalty Corp. to Vastar Resources, Inc., dated February 19, 1998, filed for record on June 26, 1998, in the Office of the County Clerk of Hidalgo County, Texas, under Clerk's Document No. 688712.

Memorandum of Oil, Gas and Mineral Lease, together with all rights relative thereto, express or implied, from Sout Royalty Corp. to Ventex Oil and Gas, Inc., dated August 29, 205, filed for record on February 15, 2006, in the Office of the County Clerk of Hidalgo County, Texas, under Clerk's Document No. 1578945.

Memorandum of Oil, Gas and Mineral Lease, together with all rights relative thereto, express or implied, from Tyner Minerals, a Texas general Partnership to Ventex Oil and Gas, Inc., dated September 15, 2005, filed for record on February 15, 2006, in the Office of the County Clerk of Hidalgo County, Texas, under Clerk's Document No. 1578946.

Mineral interest, together with all rights relative thereto, express or implied, reserved to grantor in Deed from Phoenix Mutual Life Insurance Company to John G. Noser and Margaret Noser, dated October 21, 1943, filed for record in the Office of the County Clerk of Hidalgo County, Texas in Volume 522, Page 426, Deed Records of Hidalgo County, Texas.

Mineral interest, together with all rights relative thereto, express or implied, reserved to grantor in Deed from John G. Noser and Margaret Noser to Natividad Garcia, dated January 15, 1945, filed for record in the Office of the County Clerk of Hidalgo County, Texas in Volume 551, Page 137, Deed Records of Hidalgo County, Texas.

Reservation of all oil, gas, and other minerals, together with all rights relative thereto, express or implied, reserved to grantor in Deed from Estate of Edith E. Tyner, Deceased, to Tyner Farms, dated March 27, 2002, filed for record on April 29, 2002 in the Office of the County Clerk of Hidalgo County, Texas, under Clerk's Document No. 1077147.

Water rights and rights to water (whether riparian, appropriative or otherwise) presently appended or annexed to said property, reserved in Deed from Bono Vita, Ltd. to Pascual Garcia and Elia Garcia, dated October 18, 2008, filed for record on November 20, 2008 in the Office of the County Clerk of Hidalgo County, Texas, under Clerk's Document No. 1948079.

Any encroachment, encumbrance, violation, variation, or adverse circumstance affecting the title that would be disclosed by an accurate and complete land survey of the land.

All ad valorem taxes for the year 2023 and all subsequent years.

Grantor, for the Consideration and subject to the Reservations from Conveyance and the Exceptions to Conveyance and Warranty, grants, sells, and conveys to Grantee the Property, together with all and singular the rights and appurtenances thereto in any way belonging, to have and to hold it to Grantee and Grantee's heirs, successors, and assigns forever. Grantor binds Grantor and Grantor's heirs and successors to warrant and forever defend all and singular the Property to Grantee and Grantee's heirs, successors, and assigns against every person whomsoever lawfully claiming or to claim the same or any part thereof, except as to the Reservations from Conveyance and the Exceptions to Conveyance and Warranty.

When the context requires, singular nouns and pronouns include the plural.

Pascual Garcia
PASCUAL GARCIA

Elia Garcia
ELIA GARCIA

(Acknowledgment)

STATE OF TEXAS
COUNTY OF HARRIS

This instrument was acknowledged before me on the 28 day of April, 2023, by
PASCUAL GARCIA.

(SEAL)

[Signature]
Notary Public, State of Texas




(Acknowledgment)

STATE OF TEXAS
COUNTY OF HARRIS

This instrument was acknowledged before me on the 28 day of April, 2023, by
ELIA GARCIA.

(SEAL)

[Signature]
Notary Public, State of Texas



AFTER RECORDING RETURN TO:
Martina Hernandez
2634 Casa Blanca Dr.
Donna, Texas 78537

PREPARED IN THE LAW OFFICE OF:
JOHN ROBERT KING
3409 N. 10th, Suite 100
McAllen, Texas 78501
File No.: GF#3198019;KP/ct



PLANNING DEPARTMENT

Rev. 7-24-23

County of Hidalgo

Main Office
2818 S. Business Hwy
281
Edinburg, Texas 78539
956-318-2840
956-318-2844

Precinct No. 1 Substation
1900 Joe Stephens Ave.
Ste. A
Weslaco, TX 78596
956-968-4734
956-973-7850

Precinct No.3 Substation
2401 N. Moorefield Rd.
Mission, TX 78572
956-205-7045
956-205-7049

Precinct 1 2 3 4

Anthony Uresti
Assistant Director

Application No: 1-8029

HIDALGO COUNTY CERTIFICATE OF PLAT AND UTILITY STATUS UNDER TEXAS LOCAL GOVT. CODE SECTION 232.028(b)

WE THE UNDERSIGNED CERTIFY AS FOLLOWS:

Upon the application of:

Name: Gilberto Ortega

Address: 2612 Cypress Dr
Donna Tx

Rancho Victoria Lot 30

Phone: 956 261 3391

Approved by Environmental Health:	Temporary Service	Final Service
	Authorized Signature	Authorized Signature
Inspection/Permit No:		
Date Approved:	/ /	/ /

Water Supplier: North Alamo Water Supply

Utility Provider: [] M.V.E.C. [] AEP

Account/ESI No.: P/A
[] Temporary Pole [] Permanent Service

regarding the land described as:

Rancho Victoria Lot 30

on _____, 20____, the Hidalgo County Commissioners Court, at a meeting duly called and noticed in accordance with the Texas Open Meetings Act, made the following determinations regarding plat and utility status of the land herein described pursuant to Texas Local Government Code Section 232,028(b):

Fill in "yes" or "no" in each blank

- yes A plat has been prepared; (Date approved 10.20.1997);
- yes A plat has been reviewed and approved by the Commissioners Court; (verified by U Sg);
- yes water service facilities have been constructed or installed to service the subdivision under Local Government Code Section 232.023 and are fully operable;
- no an organized sewage collection and treatment system is to be used, and under sewer service facilities have been constructed or installed to service the subdivision under Section 232.023 and are fully operable; (verified by U Sg);
- yes individual septic systems are to be used, and lots in the subdivision can be adequately and legally served by septic systems under Section 232.023; (verified by U Sg);
- yes electrical and gas facilities, if available, have been constructed or installed to service the subdivision under Section 232.023. (verified by U Sg);

Debra Ag-
Planning Department Authorized Signature

Hidalgo County Judge

Date

ATTEST:

Hidalgo County Clerk

Date



PLANNING DEPARTMENT

Rev. 7-24-23

County of Hidalgo

Main Office 2818 S. Business Hwy 281 Edinburg, Texas 78539 956-318-2840 956-318-2844	Precinct No. 1 Substation 1900 Joe Stephens Ave. Ste. A Weslaco, TX 78596 956-968-4734 956-973-7850	Precinct No.3 Substation 2401 N. Moorefield Rd. Mission, TX 78572 956-205-7045 956-205-7049
---	--	---

Precinct 1 2 3 4

Anthony Uresti
Assistant Director

Application No: 1-8029

REQUEST FOR HIDALGO COUNTY CERTIFICATE OF PLAT AND UTILITY STATUS UNDER TEXAS LOCAL GOVT. CODE SECTION 232.028(b)

In my status and for the land indicated below, which is located outside of any municipality, I request that the Hidalgo County Commissioners Court make the determinations regarding plat and utility status described in Texas Local Government Code § 232.028(b) and issue a certificate of such determinations:

PARTY MAKING REQUEST:

Name: Gilberto Ortega

Address: 2612 Cypress Drive

Donna Tx

Phone: 956 261 3391

IDENTIFICATION OF LAND (e.g., lot and block number of recorded subdivision, designation on plat, address, description in deed, etc.):

Rancho Victoria Lot 30

STATUS OF PERSON OR ENTITY MAKING REQUEST:

- Subdivider
- Owner of lot in subdivision
- Resident of lot in a subdivision
- Entity that provides utility service

Gilberto Ortega
Requesting Party (Signature)

8-28-23
Date

ATTACHED COPY OF VERIFICATION OF OWNERSHIP OR RESIDENCY OF LOT:

- Deed
- Executory Contract
- Lease
- Rent Receipt
- Affidavit
- Other (describe) permit

.....
This part to be filled out by receiving county official:

Location of land verified and completed request accepted by Hidalgo County for processing on:

8/28/23
Date

Deatha Segura
County Official



COUNTY OF HIDALGO
PLANNING DEPARTMENT

Main Office	Precinct No. 1 Substation	Precinct No. 3 Substation
2818 S Business Hwy 281 Edinburg, Texas 78539	1900 Joe Stephens Ave. Ste. A Weslaco, Texas 78596	2401 N. Moorefield Rd. Mission, Texas 78572
Ph: 956-318-2840 Fax: 956-318-2844	Ph: 956-968-4734 Fax: 956-973-7850	Ph: 956-205-7045 Fax: 956-205-7049

Permit No.: Permit 1-8029
Receipt No.: 030948
R1155-00-000-0030-00

- ORTEGA GILBERTO JR & NORMA N ORTEGA
PO BOX 1715
PROGRESSO, TX 78596
(956) 261-3391
(956) 789-0170
- [1] Contractor: SELF
 - [2] Water System: North Alamo WSC
 - [3] Class of Work: 25 Residential, new, Single Family Dwelling
 - [4] Size of Structure: 3037Sq.Ft.
 - [5] Legal Description: RANCHO VICTORIA LOT 30
 - [6] Location: MILE 9 & FM 493
 - [7] Sewage: N/A
 - [8] Construction Type: Wood
 - [9] Est. Cost of Construction: \$275000
 - [10] Flood Zone: Zone X

Community Panel Number: 4803340450C
Precinct: 1
Certification of Elevation Required: No
Setbacks: Front 30', Rear 40', Side 10', Side 10', Corner '
Special Conditions: **MUST COMPLY WITH ALL COUNTY SETBACKS & REGULATIONS**
Description: Permit 1-8029
Price: \$30.00

Total Amount.....\$30.00

Method of Payment: Check
Check/M.O.#: 1169
Payment: \$30.00
Change Due: \$0.00
Application: heather.segura
Inspector: gilbert.pecina
Receipt: heather.segura

Heather Segura
Cashier

8/11/23
Date

[NOTICE]

ALL SETBACKS AND FINISH FLOOR ELEVATIONS SHALL BE IN COMPLIANCE WITH THE SUBDIVISION PLAT AND/OR DEED RESTRICTIONS. NO CONSTRUCTION ALLOWED OVER ANY EASEMENTS. NO MORE THAN ONE SINGLE FAMILY RESIDENCE PER LOT. APPLICANT SHALL COMPLY WITH ALL THE PLAT AND OR DEED RESTRICTIONS AND REQUIREMENTS AFFECTING THE LOT. APPLICANT ACKNOWLEDGES THAT NO FURTHER DIVISION OF THE DESCRIBED PROPERTY SHALL BE DONE WITHOUT FIRST PREPARING A SUBDIVISION PLAT IN ACCORDANCE WITH HIDALGO COUNTY SUBDIVISION RULES, TEXAS LOCAL GOVERNMENT CODE AND/OR TEXAS WATER DEVELOPMENT BOARD MODEL SUBDIVISION RULES. A CLEARANCE WILL NOT BE ISSUED FOR ANY PROPERTY LOCATED IN AN AREA DESIGNATED AS ZONE 'A', 'AE', 'AH' OR 'AO' UNTIL THE OWNER AND/OR CONTRACTOR HAS PROVIDED THE PLANNING DEPARTMENT A DEVELOPMENT PERMIT APPROVED BY THE COUNTY OF HIDALGO FLOOD PLAIN administrator INCLUDING AN ELEVATION CERTIFICATE REFLECTING THE PROPOSED FINISHED FLOOR ELEVATION FOR THE IMPROVEMENTS AND THE BASE FLOOD ELEVATION FOR THE PROPERTY. IN ADDITION, A FINAL CLEARANCE WILL NOT BE ISSUED UNTIL THE OWNER AND/OR CONTRACTOR HAS PROVIDED THE PLANNING DEPARTMENT A FINISHED FLOOR CONSTRUCTION ELEVATION CERTIFICATE CONFIRMING THAT ALL IMPROVEMENTS WERE CONSTRUCTED IN ACCORDANCE WITH THE TERMS OF THE INITIAL APPLICATION AND FLOOD PLAIN ADMINISTRATION DEVELOPMENT PERMIT. A SEPARATE PERMIT IS ALSO REQUIRED FOR INSTALLATION OF SEPTIC TANKS AND THE VERIFICATION THAT SEPTIC TANKS WERE INSTALLED IN COMPLIANCE WITH ALL LEGAL REQUIREMENTS. THIS APPLICATION IS SUBJECT TO CANCELLATION IF WORK OR CONSTRUCTION AUTHORIZED IS NOT COMMENCED WITHIN 6 MONTHS OR IF CONSTRUCTION OR WORK IS SUSPENDED OR ABANDONED FOR A PERIOD OF ONE YEAR AT ANY TIME AFTER WORK IS COMMENCED. APPLICANT/OWNER STATES THAT NO STRUCTURE EXISTS ON THIS TRACT OF LAND. IF FOUND IN VIOLATION APPROVED APPLICATION MAY BE REVOKED. APPROVED APPLICATION FEE SHALL BE DOUBLED FOR CONSTRUCTION COMMENCING AND/OR STRUCTURES MOVED IN PRIOR TO OBTAINING AN APPROVED APPLICATION. THE FORGOING IS A TRUE AND CORRECT DESCRIPTION OF THE IMPROVEMENTS CONTEMPLATED BY THE UNDERSIGNED APPLICANT, AND THE APPLICANT STATES THAT THE APPLICANT WILL HAVE FULL AUTHORITY OVER THE CONSTRUCTION OF SAME AND CONTRACTOR AND APPLICANT HEREBY AGREE TO COMPLY WITH ALL COUNTY REQUIREMENTS AND APPLICABLE PLAT AND/OR DEED RESTRICTIONS. APPLICANT AND CONTRACTOR HEREBY CERTIFY THAT EACH HAS READ AND EXAMINED THIS APPLICATION AND KNOW THE SAME TO BE TRUE AND CORRECT. ALL PROVISIONS OF LAWS AND REGULATIONS GOVERNING THIS TYPE OF WORK WILL BE COMPLIED WITH WHETHER SPECIFIED HEREIN OR NOT. THE GRANTING OF A PERMIT DOES NOT PRESUME TO GIVE AUTHORITY TO VIOLATE OR CANCEL THE PROVISIONS OF ANY OTHER STATE OR LOCAL LAW REGULATING CONSTRUCTION OR THE PERFORMANCE OF CONSTRUCTION. BY SIGNING THIS APPLICATION, APPLICANT AND CONTRACTOR AUTHORIZE REPRESENTATIVES OF THE COUNTY OF HIDALGO TO COME ON TO THE CONSTRUCTION SITE TO MONITOR CONTRACTOR'S AND APPLICANT'S COMPLIANCE WITH THE TERMS OF THE PERMIT AND THE COUNTY'S SUBDIVISION REGULATIONS. PLEASE CONTACT PLANNING DEPARTMENT 48 HOURS PRIOR TO POURING OF FOUNDATION FOR INSPECTION OF BUILDING SETBACKS FROM PROPERTY LINES AND FINISH FLOOR ELEVATION. NO CONSTRUCTION ALLOWED OVER ANY EASEMENTS. BUILDING SETBACKS AND FINISH FLOOR ELEVATIONS SHALL BE MET PRIOR TO POURING FOUNDATION OR WHEN MOVING IN A STRUCTURE.

Heather Segura
Signature of Owner or Applicant

8/11/23
Date

Capital Title
GF# 21-562363-wc General Warranty Deed

Notice of confidentiality rights: If you are a natural person, you may remove or strike any or all of the following information from any instrument that transfers an interest in real property before it is filed for record in the public records: your Social Security number or your driver's license number.

Date: February 11, 2021

Grantor: Richard Estevanes Jr. and Araceli Estevanes, husband and wife

Grantor's Mailing Address: 807 Windcrest Dr., Weslaco Texas 78596

Grantee: Gilberto Ortega Jr. and Norma N. Ortega

Grantee's Mailing Address: P.O. Box 1715, Progreso Texas 78579

Consideration: the sum of TEN DOLLARS (\$10.00) cash, and other good and valuable consideration

Property (including any improvements):

Lot 30, RANCHO VICTORIA SUBDIVISION, an Addition to the City of Donna, Hidalgo County, Texas, according to the Map or Plat recorded in Volume 32, Page 190, Map Records of Hidalgo County, Texas.

Reservations from Conveyance: None

Exceptions to Conveyance and Warranty:

This conveyance is made and accepted subject to all restrictions, encumbrances, easements, covenants, and conditions relating to the Property filed for record in Hidalgo County, Texas.

Grantor, for the Consideration, and subject to the Reservations from the Exceptions to Conveyance and Warranty, grants, sells, and conveys to Grantee the property together with all and singular the rights and appurtenances thereto in any way belonging, to have and to hold to Grantee and Grantee's successors and assigns forever. Grantor binds Grantor and Grantor's successors and assigns to warranty and forever defend all and singular the Property to Grantee and Grantee's successors and assigns against every person whomsoever lawfully claiming or to claim the same or any part thereof, except as to the Reservations from Conveyance and the Exceptions to Conveyance and Warranty.

When the context requires, singular nouns and pronouns include the plural.

EXECUTED this 14th day of February, 2021.

[Handwritten Signature]


Richard Estevanes Jr.

[Handwritten Signature]

Araceli Estevanes

THE STATE OF Texas §
COUNTY OF Hidalgo §
§

Before me, a Notary Public, the foregoing instrument was acknowledged on 14th day of February, 2021 by Richard Estevanes Jr. and Araceli Estevanes who personally appeared before me, and who is known to me through Araceli's license to be the person(s) who executed it for the purposes and consideration expressed therein, and in the capacity stated.



[Handwritten Signature]
NOTARY PUBLIC, STATE OF Texas

AFTER RECORDING, RETURN TO:

PREPARED IN THE LAW OFFICE OF
Shaddock & Associates, P. C.
2400 N. Dallas Parkway, Ste. 560
Plano, Texas 75093



PLANNING DEPARTMENT

County of Hidalgo

Main Office
2818 S. Business Hwy
281
Edinburg, Texas 78539
956-318-2840
956-318-2844

Precinct No. 1 Substation
1900 Joe Stephens Ave.
Ste. A
Weslaco, TX 78596
956-968-4734
956-973-7850

Precinct No.3 Substation
2401 N. Moorefield Rd.
Mission, TX 78572
956-205-7045
956-205-7049

Precinct 1 2 3 4

Anthony Uresti
Assistant Director

Application No: 1-7121

HIDALGO COUNTY CERTIFICATE OF PLAT AND UTILITY STATUS UNDER TEXAS LOCAL GOVT. CODE SECTION 232.028(b)

WE THE UNDERSIGNED CERTIFY AS FOLLOWS:

Upon the application of:

Name: Alberto Herver JR

Address: 3526 Bridge Ave
Weslaco, TX 78596

Phone: 956 647-6611

Approved by Environmental Health:	Temporary Service	Final Service
_____	_____	_____
Inspection/Permit No:	Authorized Signature	Authorized Signature
Date Approved:	/ /	/ /

Water Supplier: N/A

Utility Provider: [] M.V.E.C. [X] AEP

Account/ESI No.: 10032789426330342
[] Temporary Pole [] Permanent Service

regarding the land described as:

Kutugata Lot 1e

on _____, 20____, the Hidalgo County Commissioners Court, at a meeting duly called and noticed in accordance with the Texas Open Meetings Act, made the following determinations regarding plat and utility status of the land herein described pursuant to Texas Local Government Code Section 232,028(b):

Fill in "yes" or "no" in each blank

- yes A plat has been prepared; (Date approved 6.11.1996);
- yes A plat has been reviewed and approved by the Commissioners Court; (verified by H Sever);
- yes water service facilities have been constructed or installed to service the subdivision under Local Government Code Section 232.023 and are fully operable; (verified by US);
- no an organized sewage collection and treatment system is to be used, and under sewer service facilities have been constructed or installed to service the subdivision under Section 232.023 and are fully operable; (verified by H Sever);
- yes individual septic systems are to be used, and lots in the subdivision can be adequately and legally served by septic systems under Section 232.023; (verified by H Sever);
- yes electrical and gas facilities, if available, have been constructed or installed to service the subdivision under Section 232.023. (verified by H Sever);

Heather Sever
Planning Department Authorized Signature

Hidalgo County Judge

Date

ATTEST:

Hidalgo County Clerk

Date



PLANNING DEPARTMENT

County of Hidalgo

Main Office
2818 S. Business Hwy
281
Edinburg, Texas 78539
956-318-2840
956-318-2844

Precinct No. 1 Substation
1900 Joe Stephens Ave.
Ste. A
Weslaco, TX 78596
956-968-4734
956-973-7850

Precinct No.3 Substation
2401 N. Moorefield Rd.
Mission, TX 78572
956-205-7045
956-205-7049

Precinct 1 2 3 4

Anthony Uresti
Assistant Director

Application No: 1-7121

REQUEST FOR HIDALGO COUNTY CERTIFICATE OF PLAT AND UTILITY STATUS UNDER TEXAS LOCAL GOVT. CODE SECTION 232.028(b)

In my status and for the land indicated below, which is located outside of any municipality, I request that the Hidalgo County Commissioners Court make the determinations regarding plat and utility status described in Texas Local Government Code § 232.028(b) and issue a certificate of such determinations:

PARTY MAKING REQUEST:

Name: Albert Herver JR

Address: 3526 S. Bridge Ave
Weslaco, TX 78596

Phone: 956-647-6611

IDENTIFICATION OF LAND (e.g., lot and block number of recorded subdivision, designation on plat, address, description in deed, etc.):

Kutugata Lot 6

STATUS OF PERSON OR ENTITY MAKING REQUEST:

- Subdivider
- Owner of lot in subdivision
- Resident of lot in a subdivision
- Entity that provides utility service

[Signature]

Requesting Party (Signature)

8/29/23

Date

ATTACHED COPY OF VERIFICATION OF OWNERSHIP OR RESIDENCY OF LOT:

- Deed
- Executory Contract
- Lease
- Rent Receipt
- Affidavit
- Other (describe) Permit

.....
This part to be filled out by receiving county official:

Location of land verified and completed request accepted by Hidalgo County for processing on:

8/29/23
Date

[Signature]
County Official



Chapter 232, Texas Local Government Code
COUNTY OF HIDALGO
PLANNING DEPARTMENT

2/15/2023 3:17:45 PM

Main Office Precinct No. 1 Substation Precinct No. 3 Substation
2818 S Business Hwy 281 1900 Joe Stephens Ave. Ste. A 2401 N. Moorefield Rd.
Edinburg, Texas 78539 Weslaco, Texas 78596 Mission, Texas 78572
Ph: 956-318-2840 Ph: 956-968-4734 Ph: 956-205-7045
Fax: 956-318-2844 Fax: 956-973-7850 Fax: 956-205-7049

Permit No.: Permit 1-7121
Receipt No.: 028000
K8800-00-000-0006-00

- HERVER ALBERTO JR
- 2122 E 34TH
- WESLACO, TX 78596
- (956) 821-9710
- (956) 821-9710
- [1] Contractor: SELF
- [2] Water System: North Alamo WSC
- [3] Class of Work: 25 Residential, new, Single Family Dwelling
- [4] Size of Structure: 4433Sq.Ft.
- [5] Legal Description: KUTUGATA LOT 6
- [6] Location: mile 5 & border
- [7] Sewage: N/A
- [8] Construction Type: Wood
- [9] Est. Cost of Construction: \$440000
- [10] Flood Zone: Zone B

Community Panel Number: 4803340525B
Precinct: 1
Certification of Elevation Required: No
Setbacks: Front 40', Rear 15', Side 6', Side 6', Corner '
Special Conditions: must comply with all county setbacks & regulations
Description: Permit 1-7121
Price: \$30.00
Total Amount.....\$30.00
Method of Payment: Cash
Check/M.O.#:
Payment: \$30.00
Change Due: \$0.00
Application: sonia.vazquez
Inspector: leo.najera
Receipt: sonia.vazquez

Sonia J 2/15/23
Cashier Date

[NOTICE]

ALL SETBACKS AND FINISH FLOOR ELEVATIONS SHALL BE IN COMPLIANCE WITH THE SUBDIVISION PLAT AND/OR DEED RESTRICTIONS. NO CONSTRUCTION ALLOWED OVER ANY EASEMENTS. NO MORE THAN ONE SINGLE FAMILY RESIDENCE PER LOT. APPLICANT SHALL COMPLY WITH ALL THE PLAT AND OR DEED RESTRICTIONS AND REQUIREMENTS AFFECTING THE LOT. APPLICANT ACKNOWLEDGES THAT NO FURTHER DIVISION OF THE DESCRIBED PROPERTY SHALL BE DONE WITHOUT FIRST PREPARING A SUBDIVISION PLAT IN ACCORDANCE WITH HIDALGO COUNTY SUBDIVISION RULES, TEXAS LOCAL GOVERNMENT CODE AND/OR TEXAS WATER DEVELOPMENT BOARD MODEL SUBDIVISION RULES. A CLEARANCE WILL NOT BE ISSUED FOR ANY PROPERTY LOCATED IN AN AREA DESIGNATED AS ZONE 'A', 'AE', 'AH' OR 'AO' UNTIL THE OWNER AND/OR CONTRACTOR HAS PROVIDED THE PLANNING DEPARTMENT A DEVELOPMENT PERMIT APPROVED BY THE COUNTY OF HIDALGO FLOOD PLAIN administrator INCLUDING AN ELEVATION CERTIFICATE REFLECTING THE PROPOSED FINISHED FLOOR ELEVATION FOR THE IMPROVEMENTS AND THE BASE FLOOD ELEVATION FOR THE PROPERTY. IN ADDITION, A FINAL CLEARANCE WILL NOT BE ISSUED UNTIL THE OWNER AND/OR CONTRACTOR HAS PROVIDED THE PLANNING DEPARTMENT A FINISHED FLOOR CONSTRUCTION ELEVATION CERTIFICATE CONFIRMING THAT ALL IMPROVEMENTS WERE CONSTRUCTED IN ACCORDANCE WITH THE TERMS OF THE INITIAL APPLICATION AND FLOOD PLAIN ADMINISTRATION DEVELOPMENT PERMIT. A SEPARATE PERMIT IS ALSO REQUIRED FOR INSTALLATION OF SEPTIC TANKS AND THE VERIFICATION THAT SEPTIC TANKS WERE INSTALLED IN COMPLIANCE WITH ALL LEGAL REQUIREMENTS. THIS APPLICATION IS SUBJECT TO CANCELLATION IF WORK OR CONSTRUCTION AUTHORIZED IS NOT COMMENCED WITHIN 6 MONTHS OR IF CONSTRUCTION OR WORK IS SUSPENDED OR ABANDONED FOR A PERIOD OF ONE YEAR AT ANY TIME AFTER WORK IS COMMENCED. APPLICANT/OWNER STATES THAT NO STRUCTURE EXISTS ON THIS TRACT OF LAND. IF FOUND IN VIOLATION APPROVED APPLICATION MAY BE REVOKED. APPROVED APPLICATION FEE SHALL BE DOUBLED FOR CONSTRUCTION COMMENCING AND/OR STRUCTURES MOVED IN PRIOR TO OBTAINING AN APPROVED APPLICATION. THE FORGOING IS A TRUE AND CORRECT DESCRIPTION OF THE IMPROVEMENTS CONTEMPLATED BY THE UNDERSIGNED APPLICANT, AND THE APPLICANT STATES THAT THE APPLICANT WILL HAVE FULL AUTHORITY OVER THE CONSTRUCTION OF SAME AND CONTRACTOR AND APPLICANT HEREBY AGREE TO COMPLY WITH ALL COUNTY REQUIREMENTS AND APPLICABLE PLAT AND/OR DEED RESTRICTIONS. APPLICANT AND CONTRACTOR HEREBY CERTIFY THAT EACH HAS READ AND EXAMINED THIS APPLICATION AND KNOW THE SAME TO BE TRUE AND CORRECT. ALL PROVISIONS OF LAWS AND REGULATIONS GOVERNING THIS TYPE OF WORK WILL BE COMPLIED WITH WHETHER SPECIFIED HEREIN OR NOT. THE GRANTING OF A PERMIT DOES NOT PRESUME TO GIVE AUTHORITY TO VIOLATE OR CANCEL THE PROVISIONS OF ANY OTHER STATE OR LOCAL LAW REGULATING CONSTRUCTION OR THE PERFORMANCE OF CONSTRUCTION. BY SIGNING THIS APPLICATION, APPLICANT AND CONTRACTOR AUTHORIZE REPRESENTATIVES OF THE COUNTY OF HIDALGO TO COME ON TO THE CONSTRUCTION SITE TO MONITOR CONTRACTOR'S AND APPLICANT'S COMPLIANCE WITH THE TERMS OF THE PERMIT AND THE COUNTY'S SUBDIVISION REGULATIONS. PLEASE CONTACT PLANNING DEPARTMENT 48 HOURS PRIOR TO POURING OF FOUNDATION FOR INSPECTION OF BUILDING SETBACKS FROM PROPERTY LINES AND FINISH FLOOR ELEVATION. NO CONSTRUCTION ALLOWED OVER ANY EASEMENTS. BUILDING SETBACKS AND FINISH FLOOR ELEVATIONS SHALL BE MET PRIOR TO POURING FOUNDATION OR WHEN MOVING IN A STRUCTURE.

[Signature] 2/15/23
Signature of Owner or Applicant Date

Charge to: VLTG
G# 174200

NOTICE OF CONFIDENTIALITY RIGHTS: IF YOU ARE A NATURAL PERSON, YOU MAY REMOVE OR STRIKE ANY OR ALL OF THE FOLLOWING INFORMATION FROM ANY INSTRUMENT THAT TRANSFERS AN INTEREST IN REAL PROPERTY BEFORE IT IS FILED FOR RECORD IN THE PUBLIC RECORDS: YOUR SOCIAL SECURITY NUMBER OR YOUR DRIVER'S LICENSE NUMBER.

Warranty Deed with Vendor's Lien

Date: July 30, 2021

Grantor: DOMINGO TAMEZ, JR., a married person, not joined herein by spouse as this property does not constitute part of my homestead

Grantor's Mailing Address:

401 Island Drive
Port Isabel, Texas 78570

Grantee: ALBERTO HERVER, JR., a single person

Grantee's Mailing Address:

2122 E. 34th St.
Weslaco, Texas 78596

Consideration:

Cash and a note of even date executed by Grantee and payable to the order of TEXAS REGIONAL BANK in the principal amount of FIFTY-TWO THOUSAND AND NO/100THS DOLLARS (\$52,000.00). The note is secured by a first and superior vendor's lien and superior title retained in this deed in favor of TEXAS REGIONAL BANK and by a first-lien deed of trust of even date from Grantee to MICHAEL K. LAMON, Trustee.

Property (including any improvements):

All of Lot 6, KUTUGATA SUBDIVISION, an Addition to the City of Weslaco, Hidalgo County, Texas, according to the map recorded in Volume 31, Page 68B, Map Records in the Office of the County Clerk of Hidalgo County, Texas.

Reservations from Conveyance:

None

Exceptions to Conveyance and Warranty:


1. Restrictions Dated July 23, 1996, filed July 24, 1996 under Document Number 539443, Official Records and Volume 31, Page 68B, Map Records of Hidalgo County, Texas.
2. Standby fees, taxes and assessments by any taxing authority for the year 2021.
3. Easements, rules, regulations and rights in favor of Hidalgo and Cameron Counties Water Control and Improvement District No. 9.

4. Minimum floor elevations, setback lines, easements and restrictions as shown on the map of Kutugata Subdivision, recorded in Volume 31, Page 68B, Map Records of Hidalgo County, Texas.
5. Right of way easement in favor of Central Power and Light Company as shown by instrument dated April 26, 1928, recorded in Volume 277, Page 228, Deed Records of Hidalgo County, Texas.
6. Right of way easement in favor of Military Highway Water Supply Corporation as shown by instrument dated January 25, 1974, recorded in Volume 1457, Page 438, Deed Records of Hidalgo County, Texas.
7. Lease for coal, lignite, oil, gas or other minerals, together with rights incident thereto, executed by L. W. McCall and wife, Elaine R. McCall to Tana Oil and Gas Corp., dated January 7, 1981, recorded in Volume 398, Page 903, Oil and Gas Records of Hidalgo County, Texas.
8. Lease for coal, lignite, oil, gas or other minerals, together with rights incident thereto, in favor of Tana Oil and Gas Corp., dated March 31, 1981, recorded in Volume 402, Page 100, 104, 115 and 715, all in the Oil and Gas Records of Hidalgo County, Texas.
9. Lease for coal, lignite, oil, gas or other minerals, together with rights incident thereto, executed by to Tana Oil and Gas Corp., dated May 26, 1981, recorded in Volume 403, Page 479 and 481, Oil and Gas Records of Hidalgo County, Texas.
10. Lease for coal, lignite, oil, gas or other minerals, together with rights incident thereto, executed by Julie Peierls to Areto, Inc., dated June 9, 1999, filed October 4, 1999 under Document Number 812121, Official Records of Hidalgo County, Texas.
11. Lease for coal, lignite, oil, gas or other minerals, together with rights incident thereto, executed by Kathleen Ellis Meredith to Areto, Inc., dated July 29, 1999, filed October 4, 1999 under Document Number 812122, Official Records of Hidalgo County, Texas.
12. Lease for coal, lignite, oil, gas or other minerals, together with rights incident thereto, executed by John B. Corser, Jr and wife, Maude Daniel Corser to Areto, Inc., dated May 25, 1999, filed November 1, 2000 under Document Number 917580, Official Records of Hidalgo County, Texas.
13. Mineral and/or royalty reservation contained in deed dated March 18, 1947, recorded in Volume 612, Page 547, Deed Records of Hidalgo County, Texas.
14. Visible and apparent easements on or across the property herein described.
15. Any portion of the property described herein within the limits or boundaries of any public or private roadway and/or highway.

Grantor, for the Consideration and subject to the Reservations from Conveyance and the Exceptions to Conveyance and Warranty, grants, sells, and conveys to Grantee the Property, together with all and singular the rights and appurtenances thereto in any way belonging, to have and to hold it to Grantee and Grantee's heirs, successors, and assigns forever. Grantor binds Grantor and Grantor's heirs and successors to warrant and forever defend all and singular the Property to Grantee and Grantee's heirs, successors, and assigns against every person whomsoever lawfully claiming or to claim the same or any part thereof, except as to the Reservations from Conveyance and the Exceptions to Conveyance and Warranty.

TEXAS REGIONAL BANK, at Grantee's request, has paid in cash to Grantor that portion of the purchase price of the Property that is evidenced by the note. The first and superior vendor's lien against and superior title to the Property are retained for the benefit of TEXAS REGIONAL BANK and are transferred to TEXAS REGIONAL BANK without recourse against Grantor.


The vendor's lien against and superior title to the Property are retained until each note described is fully paid according to its terms, at which time this deed will become absolute.



DOMINGO TAMEZ, JR.

STATE OF TEXAS)

COUNTY OF HIDALGO)

This instrument was acknowledged before me on, July 31, 2021, by DOMINGO TAMEZ, JR.,


Notary Public, State of Texas



PREPARED IN THE OFFICE OF:
AFTER RECORDING RETURN TO:

Lauren K. Christy
JONES, GALLIGAN, KEY & LOZANO L.L.P.
2300 West Pike Blvd., Suite 300
Weslaco, Texas 78596
Tel: (956) 968-5402
Fax: (956) 968-6089