



Date: 11/3/2022

**Official Boundary Map | Local Park Grants Program | Texas Parks & Wildlife**


**Project Information**

**Project Number:** #48-001232  
**Project Name:** Hidalgo County - Lopezville Park  
**Dedicated Open Space/Natural Acres:** N/A  
**Acquisition Acres:** N/A  
**Total Acres:** 13.95  
**Address:** 507 West Minnesota Road, San Juan, TX 78589



**Legend**

 Property Boundary



**Subrecipient Signature**


*Pending federal agreement;  
To be signed by official authorized by resolution*

Title: \_\_\_\_\_

**Dan Reece**

Local Parks Grant Program - Manager

Printed Name: \_\_\_\_\_

  
dan reece (Sep 11, 2023 16:23 CDT)

Sep 11, 2023

Signature and Date

Signature and Date

This project has been funded through the TPWD Local Park Grants Program. Land identified on this official map is **protected as parkland in perpetuity**


# 48-01232\_Lopezville Park\_Boundary Map\_v01

Final Audit Report

2023-09-11

Created:	2023-09-11
By:	Megan Nelson (MEGAN.NELSON@TPWD.TEXAS.GOV)
Status:	Signed
Transaction ID:	CBJCHBCAABAAcU09wF0_Q2P-SqW4F7L0S-dIBYIEW3H3


## "48-01232\_Lopezville Park\_Boundary Map\_v01" History

 Document created by Megan Nelson (MEGAN.NELSON@TPWD.TEXAS.GOV)

2023-09-11 - 8:58:33 PM GMT- IP address: 66.68.124.200

 Document emailed to dan reece (dan.reece@tpwd.texas.gov) for signature

2023-09-11 - 8:59:46 PM GMT

 Email viewed by dan reece (dan.reece@tpwd.texas.gov)

2023-09-11 - 9:20:44 PM GMT- IP address: 104.47.65.254

 Document e-signed by dan reece (dan.reece@tpwd.texas.gov)

Signature Date: 2023-09-11 - 9:23:28 PM GMT - Time Source: server- IP address: 75.87.6.170

 Agreement completed.

2023-09-11 - 9:23:28 PM GMT