



**Planning
Department**

Anthony Uresti
Assistant Director

Main Office

2818 S. Business Hwy 281
Edinburg, Texas 78539
Phone (956) 318-2840
Fax (956) 318-2844

Precinct No. 1 Substation

1900 Joe Stephens Ave. Ste. A
Weslaco, TX 78596
Phone (956) 968-4734
Fax (956) 973-7850

Precinct No. 3 Substation

2401 N. Moorefield Road
Mission, Texas 78572
Phone (956) 205-7045
Fax (956) 205-7049

PIPELINE AND UTILITY PERMIT APPLICATION PACKET

THE STATE OF TEXAS

COUNTY OF HIDALGO

PRECINCT 1

**APPLICATION AND AGREEMENT FOR PIPELINE OR
UTILITY PERMIT**

FTR#5314104

Date: 10/25/2023

HOUSLEY GROUP (hereinafter referred to as "Applicant") does hereby make application to the Hidalgo County through the Hidalgo County Planning Department (hereinafter referred to as "HCPD") to construct, maintain and repair pipelines or utilities across the easements, right-of-ways, property or property interest as described below.

Information required:

1. Name, Address and Phone number of Applicant:
HOUSLEY GROUP, 3550 BRYANT BLVD, SAN ANGELO, TX 76903
KEN WILSON-977-972-0161
2. Name, Address and Phone number of company or agency owning Pipeline or Utility (please indicate if same as Applicant):
FRONTIER-2611 45TH STREET, DICKNSON, TX 77539
KEVIN MOSELEY-512-818-2460
3. Name, Address and Phone number of operator of Pipeline or Utility (please indicate if same as Applicant):
FRONTIER-2611 45TH STREET, DICKNSON, TX 77539
KEVIN MOSELEY-512-818-2460
4. Name, Address and Phone number of contractor to install Pipeline or Utility:
HOUSLEY GROUP, 3550 BRYANT BLVD, SAN ANGELO, TX 76903
KEN WILSON-977-972-0161



**Planning
Department**

Anthony Uresti
Assistant Director

Main Office

2818 S. Business Hwy 281
Edinburg, Texas 78539
Phone (956) 318-2840
Fax (956) 318-2844

Precinct No. 1 Substation

1900 Joe Stephens Ave. Ste. A
Weslaco, TX 78596
Phone (956) 968-4734
Fax (956) 973-7850

Precinct No. 3 Substation

2401 N. Moorefield Road
Mission, Texas 78572
Phone (956) 205-7045
Fax (956) 205-7049

PIPELINE AND UTILITY PERMIT APPLICATION PACKET

5. Is this a common carrier pipeline or utility? If yes, please submit the Applicant's Texas Railroad Commission Form "T-4" or similar form designating the facility:

NO

6. Does Applicant have the Power of Eminent Domain?

NO

7. Will the product be carried for hire or by the owner of the goods?

NA

8. Name and Legal description of property owner requesting utility services if applicable:

NA

9. Type of utility work within county road right-of-way:

- Bore Crossing Line Extension Along R.O.W. Other Overlashing new aerial fiber optic cable to the existing Frontier aerial facilities already in place.

10. Where is the origin of the line?

26°13'41.78"N

11. Where is the destination of the line?

COVERS MULTIPLE STREETS AS SHOWN IN THE PERMIT
DRAWING



**Planning
Department**

Anthony Uresti
Assistant Director

Main Office

2818 S. Business Hwy 281
Edinburg, Texas 78539
Phone (956) 318-2840
Fax (956) 318-2844

Precinct No. 1 Substation

1900 Joe Stephens Ave. Ste. A
Weslaco, TX 78596
Phone (956) 968-4734
Fax (956) 973-7850

Precinct No. 3 Substation

2401 N. Moorefield Road
Mission, Texas 78572
Phone (956) 205-7045
Fax (956) 205-7049

PIPELINE AND UTILITY PERMIT APPLICATION PACKET

See Sheet 13 of 22 for Street Info

12. Utility Crossing Coordinate X: _____ Y: _____
(NAD 83 Texas South FIPS 4205 feet)

13. Number and size of lines:

OVERLASHING NEW FIBER OPTIC CABLE TO EXISTING FRONTIER AERIAL FACILITIES ALREADY IN

PLACE AND PLACING 1.25" HDPE PIPE BY DIRECTIONAL BORE METHOD AND PULLING FIBER IN THE DUCT

14. Pressure (each line):

NA

15. Content (each line):

NA

16. Estimated date of installation of Pipeline or Utility:

After County Court Approval



Planning Department

Anthony Uresti
Assistant Director

Main Office

2818 S. Business Hwy 281
Edinburg, Texas 78539
Phone (956) 318-2840
Fax (956) 318-2844

Precinct No. 1 Substation

1900 Joe Stephens Ave. Ste. A
Weslaco, TX 78596
Phone (956) 968-4734
Fax (956) 973-7850

Precinct No. 3 Substation

2401 N. Moorefield Road
Mission, Texas 78572
Phone (956) 205-7045
Fax (956) 205-7049

PIPELINE AND UTILITY PERMIT APPLICATION PACKET

If requested permit is granted by HCPD, Applicant, in consideration thereof, agrees and binds itself as follows:

1. All pipelines or utilities herein will be horizontally placed within the right-of-way as determined by HCPD and at a minimum depth of five (5) feet below natural ground. Depth, horizontal, and vertical location shall be confirmed by HCPD inspectors.
2. Location map, profile, and plans concerning the proposed pipeline or utility crossing will furnished with this application.
3. HCPD will be notified in writing ten days prior to the beginning date of construction under this permit.
4. Applicant will bear the entire expense of all future relocations of any pipelines or utilities should such relocation, at the sole discretion of the Hidalgo County Commissioners Court, be necessary for improvements, alteration, or maintenance of Hidalgo County's easement or property of interest.
5. Applicant will notify the HCPD at least 48 hours prior to covering work and or completion of its work and removal of its equipment from the job site to permit HCPD to make an inspection.
6. Upon notification by the HCPD, the Applicant will promptly repair or rectify any deficiency or condition caused by the Applicant's operations or installations under this permit. Applicant will leave easement in as near the same condition or better, in the HCPD's sole judgment, as it existed prior to the commencement of the operations under this permit.
7. Hidalgo County shall not be liable or responsible for, and shall be saved and held harmless by Applicant, and further shall be indemnified by Applicant, from and against any and all suits, actions, losses, damages, claims, or liability of any character, type, or description, including all expenses of litigation, court costs, attorney's fees, and engineering fees for injury or death to any person, or injury to any property, received or sustained by any person or persons or property, arising out of, or occasioned by, directly or indirectly, the performance of Applicant under this agreement, including claims and damages arising in part from the negligence of Hidalgo County.



Planning Department

Anthony Uresti
Assistant Director

Main Office

2818 S. Business Hwy 281
Edinburg, Texas 78539
Phone (956) 318-2840
Fax (956) 318-2844

Precinct No. 1 Substation

1900 Joe Stephens Ave. Ste. A
Weslaco, TX 78596
Phone (956) 968-4734
Fax (956) 973-7850

Precinct No. 3 Substation

2401 N. Moorefield Road
Mission, Texas 78572
Phone (956) 205-7045
Fax (956) 205-7049

PIPELINE AND UTILITY PERMIT APPLICATION PACKET

It is the expressed intent of the parties to this agreement that the indemnity provided for in this section is extended by Applicant to indemnify and protect Hidalgo County from the consequences of Hidalgo County's own negligence, whether that negligence is the sole or contributory cause of the resultant injury, death, or damage.

Applicant further agrees to defend, at its own expense, with attorneys acceptable to Hidalgo County and on behalf of Hidalgo County, and in the name of Hidalgo County, any claim or litigation brought against Hidalgo County in connection with any such injury, death or damage.

Before construction is begun on such pipeline or utility crossings, Applicant will furnish to the HCPD a certificate of insurance (or other security approved by the HCPD) payable to Hidalgo County and protecting Hidalgo County (as an additional named insured) against any claims for personal injuries or damages to property resulting from the operations of Applicant, its agents, servants, employees, and contractors under this permit. Insurance is to be supplied in accordance with the attached Schedule A.

8. Hidalgo County makes no warranties, expressed or implied, in the granting of this permit; nor does Hidalgo County purport to grant any property interest or exclusive privileges whatsoever by granting such permit. It is specifically understood that Hidalgo County is not the agent for, nor does it act for, the fee owners or any persons or entities having any right, or title to possession of the land upon which Hidalgo County's easement or other property interest is located. Furthermore, in granting this permit Hidalgo County makes no representation or warranty that it has any property interest, including, but not limited to, an easement or right of way, in the land upon which Applicant constructs, maintains, repairs, or modifies the pipelines or utilities, made the subject of this application, nor does Hidalgo County make any representation or warranty as to the validity, quality or extent of such property interest, if any. Applicant acknowledges its understanding that Hidalgo County in granting this permit, does not convey or grant to Applicant any rights, title or interest for which it has no legal authority to grant or convey.
9. Applicant binds itself to comply with all federal, state, and local laws or regulations and will obtain all necessary permits from all local and federal agencies required by law before installation or construction is begun.



Planning Department

Anthony Uresti
Assistant Director

Main Office

2818 S. Business Hwy 281
Edinburg, Texas 78539
Phone (956) 318-2840
Fax (956) 318-2844

Precinct No. 1 Substation

1900 Joe Stephens Ave. Ste. A
Weslaco, TX 78596
Phone (956) 968-4734
Fax (956) 973-7850

Precinct No. 3 Substation

2401 N. Moorefield Road
Mission, Texas 78572
Phone (956) 205-7045
Fax (956) 205-7049

PIPELINE AND UTILITY PERMIT APPLICATION PACKET

10. Applicant will install its pipelines and utilities in a manner and location as shown in the plans and specifications filed with HCPD in support of this application for permit. Hidalgo County Planning Department's representative may at any time make such inspection as such engineer or other representation may deem necessary to assure that the construction of the pipeline or utilities is in accordance with the plans and specifications submitted, and said engineer or representative shall have the right to temporarily suspend Applicant's work if necessary, while such inspection is being made. Should Applicant not install the pipelines or utilities in accordance with the terms and conditions of this permit, Applicant agrees that Hidalgo County shall have the right to require, at Applicant's expense, the removal of the pipelines and utilities and its replacement in conformance to said plans and specifications and conditions of this permit. Hidalgo County may revoke this permit and suspend all work hereunder if it is determined by Hidalgo County that the pipelines or utilities are not being installed in accordance with such plans and specifications and conditions of this permit. The suspension or revocation of this permit shall not be a basis for a claim for damages against Hidalgo County.

11. Except in emergency situations where it is necessary to protect life and property, Applicant will not make any change, modification, or alteration in or to the pipelines or utilities without first securing a new or amended permit from Hidalgo County prior to the making of any such change. Applicant will maintain the pipelines or utilities hereby authorized in good and safe condition, and in accordance with plans, specifications, and this permit.

12. Applicant agrees to pay HCPD a permit fee to cover administrative costs in the amount of **\$500.00**, plus a reimbursement to HCPD for any necessary engineering fees which may be incurred for the study and processing of the Application. This fee will permit a single pipeline or utility to be within County right-of-way. Applicant further agrees to pay an additional fee of **\$500.00** for each additional line included in permit application at the same location; however, more than one location may be included in a single application.

Requests to lay additional line or lines, not included in an initial permit application, must be made by separate application, with new permit fees paid accordingly and support data provided.



Planning Department

Anthony Uresti
Assistant Director

Main Office

2818 S. Business Hwy 281
Edinburg, Texas 78539
Phone (956) 318-2840
Fax (956) 318-2844

Precinct No. 1 Substation

1900 Joe Stephens Ave. Ste. A
Weslaco, TX 78596
Phone (956) 968-4734
Fax (956) 973-7850

Precinct No. 3 Substation

2401 N. Moorefield Road
Mission, Texas 78572
Phone (956) 205-7045
Fax (956) 205-7049

PIPELINE AND UTILITY PERMIT APPLICATION PACKET

Permit fees may be waived where Applicant is a state, county, municipality, or a special political subdivision.

13. The Applicant is allowed one hundred twenty days (120) from the granting of the permit to start construction of the pipelines or utilities crossings. Once started, the Applicant is allowed ninety (90) days to complete all work under such permit. All construction must be completed within two hundred ten (210) days from the date of issuance of permit. Upon application, extension of the time periods set forth in this paragraph may be granted by the Hidalgo County Commissioners Court. Such applications for extension must be received by HCPD at least thirty days before the expiration of the two hundred ten (210) days period. A new permit fee, in accordance with Paragraph 12 hereof, will be charged for each extension granted.

Construction of any pipeline or utility crossing will not begin until written approval has been given by HCPD.

14. All provisions of the Pipeline and Utility Permit Administration Policy of Hidalgo County, if any, and all amendments thereto, are hereby incorporated herein as part of the terms and conditions of this permit for all purposes.
15. Applicant warrants and represents that it has secured from all fee owners of the involved property an easement or other property rights to construct, repair or modify the pipeline or utility in the manner set forth herein.
16. This Pipeline and Utility Permit if granted by Hidalgo County is subject to any and all other requirements, specifications and conditions listed in Exhibit A attached hereto.
17. Hidalgo County requires all coordinates of all utility crossings. Horizontal datum to be in NAD 83 State Plane Texas South 4205 feet and vertical datum in NAVD 88 Geoid 12a.



**Planning
Department**

Anthony Uresti
Assistant Director

Main Office

2818 S. Business Hwy 281
Edinburg, Texas 78539
Phone (956) 318-2840
Fax (956) 318-2844

Precinct No. 1 Substation

1900 Joe Stephens Ave. Ste. A
Weslaco, TX 78596
Phone (956) 968-4734
Fax (956) 973-7850

Precinct No. 3 Substation

2401 N. Moorefield Road
Mission, Texas 78572
Phone (956) 205-7045
Fax (956) 205-7049

PIPELINE AND UTILITY PERMIT APPLICATION PACKET


18. This permit constitutes the entire agreement between the parties with regard to the subject matter hereof, and all prior agreements, representations, and negotiations between the parties regarding the subject matter are hereby superseded. This permit shall not be altered or amended except by an agreement in writing executed by the parties hereto.

19. Applicant warrants and represents that its undersigned representative has full authority to bind Applicant to the terms and conditions of the foregoing Application and Agreement for Pipeline or Utility Permit.

DATED this 27 day of OCTOBER, 2023

SANDEEP BODDAPATI

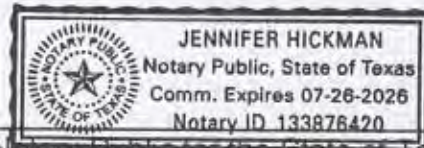
(Name of Applicant – Printed or Typed)

By: 
Signature

Title: DELIVERY MANAGER

STATE OF TEXAS
COUNTY OF

SUBSCRIBED AND SWORN TO before me the Applicant, Sandeep Boddapati on this 27th day of October, 2023, to which witness my hand and seal of office.



Notary Public for the State of Texas

My Commission Expires: 7/26/2023



**Planning
Department**

Anthony Uresti
Assistant Director

Main Office

2818 S. Business Hwy 281
Edinburg, Texas 78539
Phone (956) 318-2840
Fax (956) 318-2844

Precinct No. 1 Substation

1900 Joe Stephens Ave. Ste. A
Weslaco, TX 78596
Phone (956) 968-4734
Fax (956) 973-7850

Precinct No. 3 Substation

2401 N. Moorefield Road
Mission, Texas 78572
Phone (956) 205-7045
Fax (956) 205-7049

PIPELINE AND UTILITY PERMIT APPLICATION PACKET

**APPROVAL OF APPLICATION BY
HIDALGO COUNTY PLANNING DEPARTMENT**

Came on for consideration this _____ day of _____,
20____. The above and foregoing Application for Pipeline and Utility
Permit, and after consideration of the same by the Hidalgo County
Commissioners Court, said Application and Agreement for Pipeline or
Utility Permit is hereby APPROVED.

HIDALGO COUNTY:

Richard F. Cortez, County Judge



Planning Department

Anthony Uresti
Assistant Director

Main Office

2818 S. Business Hwy 281
Edinburg, Texas 78539
Phone (956) 318-2840
Fax (956) 318-2844

Precinct No. 1 Substation

1900 Joe Stephens Ave. Ste. A
Weslaco, TX 78596
Phone (956) 968-4734
Fax (956) 973-7850

Precinct No. 3 Substation

2401 N. Moorefield Road
Mission, Texas 78572
Phone (956) 205-7045
Fax (956) 205-7049

PIPELINE AND UTILITY PERMIT APPLICATION PACKET

EXHIBIT A

(Please insert description of project location and supporting documents for proposed utility work)

5314104-H1007
1946 E Mile 12 N, Weslaco, Tx.

HUB/VAULT CABINET DETAIL

Legend

PLACE 3'X3' HUB/VAULT W/
CABINET 10' FROM EOP
SOUTH OF E MILE 12 N.

BORE TO PLACE (2) 1.5" OF 325'
FROM HUB/VAULT TO HH AT
FRONT OF 2111 E MILE 12 N.

BORE TO PLACE (1) 1.25" OF 175'
FROM HUB/VAULT TO HH AT OPP
2001 E MILE 12 N.



BORE TO PLACE (1) 1.25" OF 950'
FROM HUB/VAULT TO HH AT
FRONT OF 2401 E MILE 12 N.

E MILE 12 N



Frontier FTTH Job #5314104

County Streets

East To West

Mile 12 Rd N

Lat/Long: 26.226781, -97.969472

George Bush St

Lat/Long: 26.227431, -97.97052

Abraham Lincoln

Lat/Long: 26.226586, -97.971275

John F Kennedy St

Lat/Long: 26.225797, -97.971269

Jimmy Carter St

Lat/Long: 26.224992, -97.971267

George Washington St

Lat/Long: 26.224186, -97.969858

North To South

Sylvia Handy St

Lat/Long: 26.225178, -97.971267

Bill Clinton St

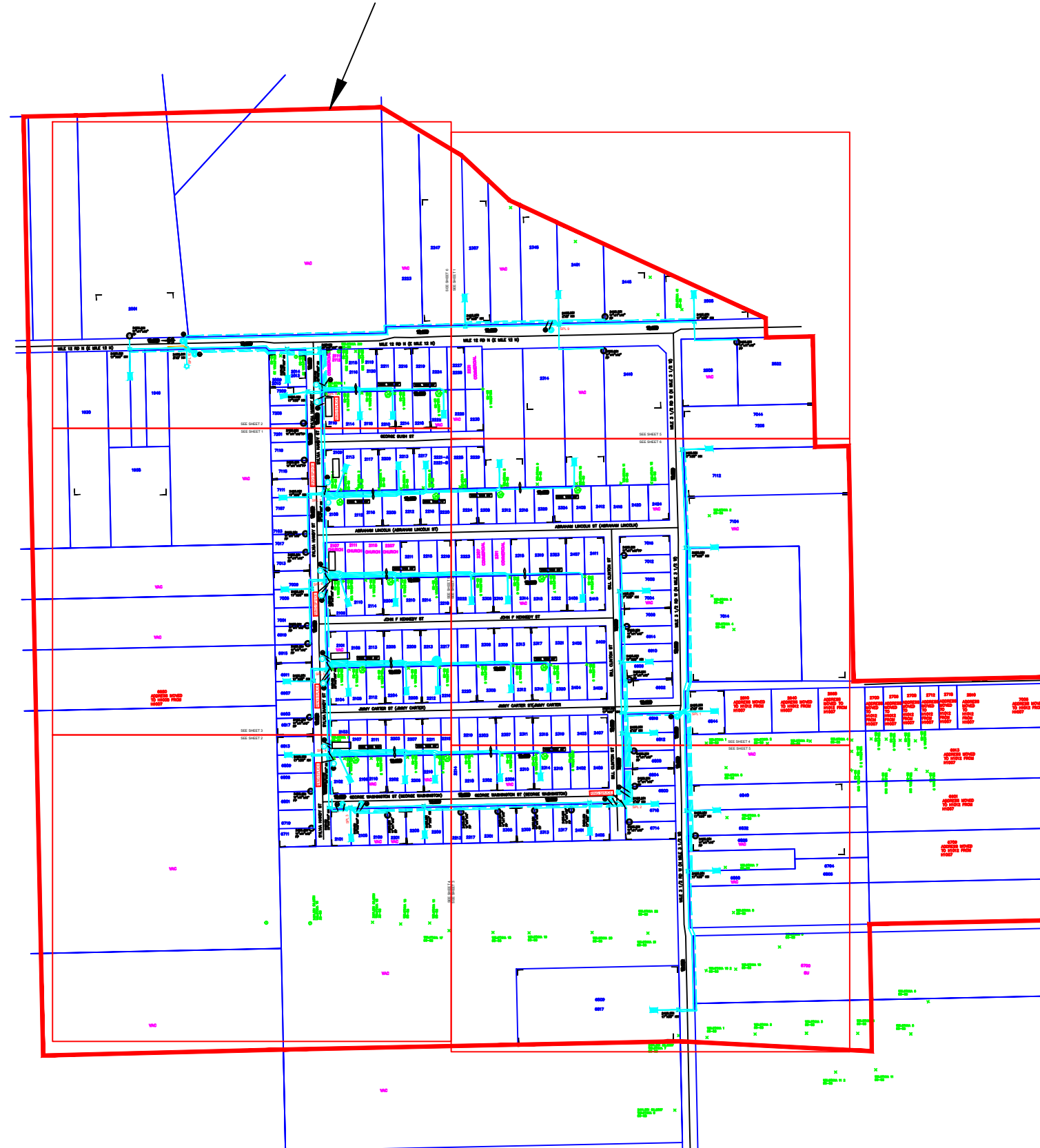
Lat/Long: 26.225869, -97.968350

Mile 3 1/2 Rd

Lat/Long: 26.226156, -97.967703

KEYMAP

THIS BOUNDARY COMES UNDER HIDALGO COUNTY JURISDICTION



REVISIONS

NO.	DESCRIPTION	DATE



Frontier
COMMUNICATIONS

WESLACO
FDH HUB H1007

PROJECT NUMBER:	5314104	C.O. AREA:	WESLACO
		EXCH. CODE:	70515
DRAWN DATE:	28/03/2023	ENGR:	CYIENT
		PHONE:	N/A
SCALE:	1:100	TAX DISTRICT:	TO684
TWNSHP:		RNG:	
		CNTY:	HIDALGO
		FILE:	
		DWG KEY	OF -
		SEC:	

38 2423.201
FIBER TERM
4 PORT 1000FT(830FT)
ARFTP FT-177139
ARFTP H1007,205-208

39 2423.201
FIBER TERM
4 PORT 500FT(285FT)
ARFTP FT-177140
ARFTP H1007,209-212

41 2421.201
FIBER TERM
8 PORT 1000FT(450FT)
ARFTP FT-177142
ARFTP H1007,229-236

42 2421.201
FIBER TERM
4 PORT 500FT(280FT)
ARFTP FT-177143
ARFTP H1007,237-240

43 2421.201
FIBER TERM
8 PORT 500FT(170FT)
ARFTP FT-177144
ARFTP H1007,241-248

40 2423.201
FIBER TERM
6 PORT 500FT(105FT)
ARFTP FT-177141
ARFTP H1007,217-222

NOTE:
NOT SERVING TO MDU'S/PARKING/
VACANT LOTS ARE MARKED IN
MAGENTA COLOR

NOTE:
OVERLASH AERIAL FIBER CABLE TO
EXISTING COPPER

NOTE:
PLACE BURIED FIBER CABLES IN NEW DUCT.

53 575' 2423.201
FO 288
ARFTP H1007,1-204+
XD,205-288

54 760' 2423.201
FO 288
ARFTP H1007,1-252+
XD,253-288

55 1385' 2423.201
FO 48
ARFTP H1007,253-276+
XD,25-48

56 2423.201
ARFTP H1007
FDH 48/432
IN: WSLCTXXA FC711,151-168+
XD,19-48
OUT: ARFTP H1007,1-432
(3) 1:32 SPLITTERS
VACANT PAIRS IN HUB:
ARFTP H1007,277-432
XX.XXX TO CO.

F XXX' 2423.201
144 XA-144 FIBER
WSLCTXXA FC711,129-168+
XD,41-144

UNITS / ACCT CODES

FP004	1
FP030	3
FP58D	4
FS26	237
FS27	57
FP017	3
FP015	3
FP43F	760
FP029	830
FP032	390
FP034B	900
FP58A	2
FP58B	2
FP59A	1305
FP59B	550
FS51	48
FS14A	1
FS53	276
FS14A	1
FP47B	100

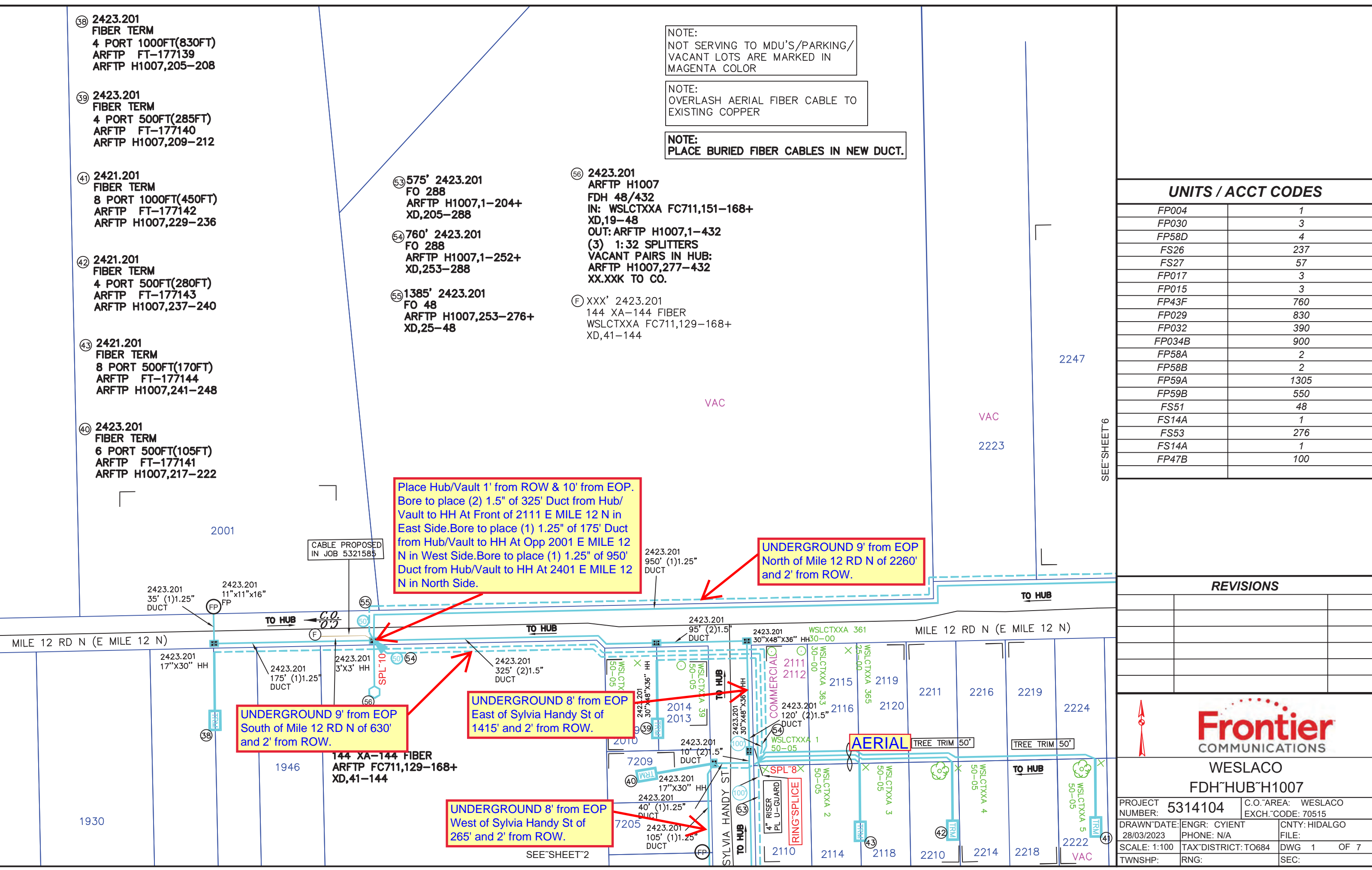
Place Hub/Vault 1' from ROW & 10' from EOP.
Bore to place (2) 1.5" of 325' Duct from Hub/
Vault to HH At Front of 2111 E MILE 12 N in
East Side. Bore to place (1) 1.25" of 175' Duct
from Hub/Vault to HH At Opp 2001 E MILE 12
N in West Side. Bore to place (1) 1.25" of 950'
Duct from Hub/Vault to HH At 2401 E MILE 12
N in North Side.

UNDERGROUND 9' from EOP
North of Mile 12 RD N of 2260'
and 2' from ROW.

UNDERGROUND 9' from EOP
South of Mile 12 RD N of 630'
and 2' from ROW.

UNDERGROUND 8' from EOP
East of Sylvia Handy St of
1415' and 2' from ROW.

UNDERGROUND 8' from EOP
West of Sylvia Handy St of
265' and 2' from ROW.



SEE SHEET 6

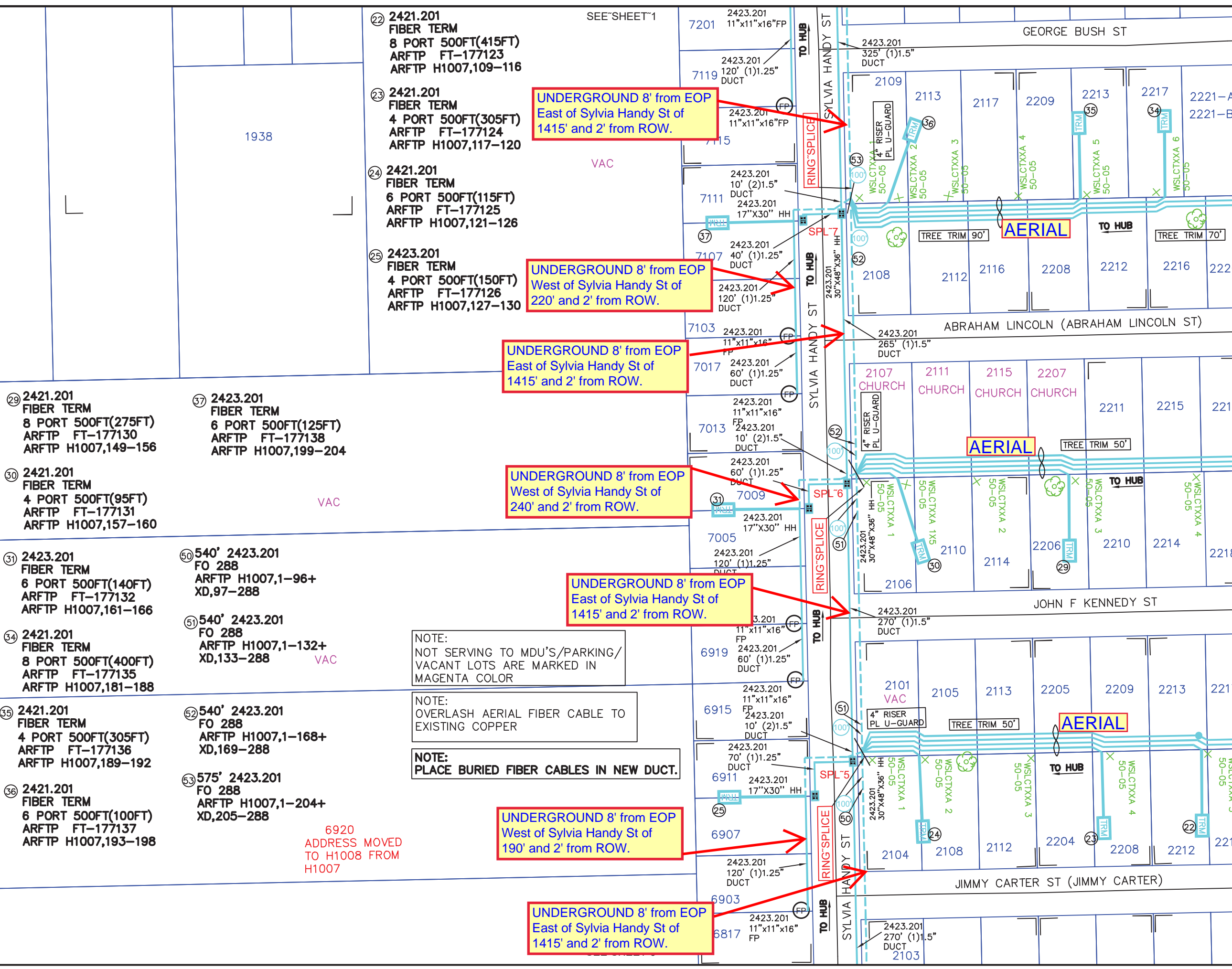
REVISIONS

NO.	DATE	DESCRIPTION



WESLACO
FDH~HUB~H1007

PROJECT NUMBER: 5314104	C.O. AREA: WESLACO
EXCH. CODE: 70515	
DRAWN DATE: 28/03/2023	ENGR: CYIENT
PHONE: N/A	CNTY: HIDALGO
SCALE: 1:100	TAX DISTRICT: TO684
TWNESHIP: RING	DWG 1 OF 7
	SEC:



- 22 2421.201 FIBER TERM
8 PORT 500FT(415FT)
ARFTP FT-177123
ARFTP H1007,109-116
- 23 2421.201 FIBER TERM
4 PORT 500FT(305FT)
ARFTP FT-177124
ARFTP H1007,117-120
- 24 2421.201 FIBER TERM
6 PORT 500FT(115FT)
ARFTP FT-177125
ARFTP H1007,121-126
- 25 2423.201 FIBER TERM
4 PORT 500FT(150FT)
ARFTP FT-177126
ARFTP H1007,127-130
- 29 2421.201 FIBER TERM
8 PORT 500FT(275FT)
ARFTP FT-177130
ARFTP H1007,149-156
- 30 2421.201 FIBER TERM
4 PORT 500FT(95FT)
ARFTP FT-177131
ARFTP H1007,157-160
- 31 2423.201 FIBER TERM
6 PORT 500FT(140FT)
ARFTP FT-177132
ARFTP H1007,161-166
- 34 2421.201 FIBER TERM
8 PORT 500FT(400FT)
ARFTP FT-177135
ARFTP H1007,181-188
- 35 2421.201 FIBER TERM
4 PORT 500FT(305FT)
ARFTP FT-177136
ARFTP H1007,189-192
- 36 2421.201 FIBER TERM
6 PORT 500FT(100FT)
ARFTP FT-177137
ARFTP H1007,193-198
- 37 2423.201 FIBER TERM
6 PORT 500FT(125FT)
ARFTP FT-177138
ARFTP H1007,199-204
- 50 540' 2423.201 FO 288
ARFTP H1007,1-96+
XD,97-288
- 51 540' 2423.201 FO 288
ARFTP H1007,1-132+
XD,133-288
- 52 540' 2423.201 FO 288
ARFTP H1007,1-168+
XD,169-288
- 53 575' 2423.201 FO 288
ARFTP H1007,1-204+
XD,205-288

NOTE:
NOT SERVING TO MDU'S/PARKING/
VACANT LOTS ARE MARKED IN
MAGENTA COLOR

NOTE:
OVERLASH AERIAL FIBER CABLE TO
EXISTING COPPER

NOTE:
PLACE BURIED FIBER CABLES IN NEW DUCT.

6920
ADDRESS MOVED
TO H1008 FROM
H1007

UNITS / ACCT CODES	
FP015	8
FP017	3
FP43F	1655
FP032	415
FP033B	2580
FP034B	4475
FP58A	6
FP58B	3
FP58D	3
FP59A	1900
FP59B	30
FS51	36
FS14A	1
FS51	36
FS14A	1
FS51	36
FS14A	1
FP47B	260

REVISIONS	

Frontier
COMMUNICATIONS

WESLACO
FDH~HUB~H1007

PROJECT NUMBER: 5314104	C.O. AREA: WESLACO
EXCH. CODE: 70515	
DRAWN DATE: 28/03/2023	ENGR: CYIENT
PHONE: N/A	CNTY: HIDALGO
SCALE: 1:100	TAX DISTRICT: TO684
TWNSHP: RNG:	FILE: DWG 2 OF 7
	SEC:

- ⑫ 2423.201
FIBER TERM
6 PORT 500FT(275FT)
ARFTP FT-177113
ARFTP H1007,49-54
- ⑬ 2423.201
FIBER TERM
4 PORT 100FT(50FT)
ARFTP FT-177114
ARFTP H1007,55-58
- ⑯ 2421.201
FIBER TERM
8 PORT 500FT(400FT)
ARFTP FT-177117
ARFTP H1007,73-80
- ⑰ 2421.201
FIBER TERM
4 PORT 500FT(295FT)
ARFTP FT-177118
ARFTP H1007,81-84
- ⑱ 2421.201
FIBER TERM
6 PORT 500FT(80FT)
ARFTP FT-177119
ARFTP H1007,85-90
- ⑲ 2423.201
FIBER TERM
6 PORT 500FT(115FT)
ARFTP FT-177120
ARFTP H1007,91-96

- ④⑧ 995' 2423.201
FO 96
ARFTP H1007,1-48+
XD,49-96
- ④⑨ 420' 2423.201
FO 288
ARFTP H1007,1-60+
XD,61-288
- ⑤⑩ 540' 2423.201
FO 288
ARFTP H1007,1-96+
XD,97-288

NOTE:
NOT SERVING TO MDU'S/PARKING/
VACANT LOTS ARE MARKED IN
MAGENTA COLOR

NOTE:
OVERLASH AERIAL FIBER CABLE TO
EXISTING COPPER

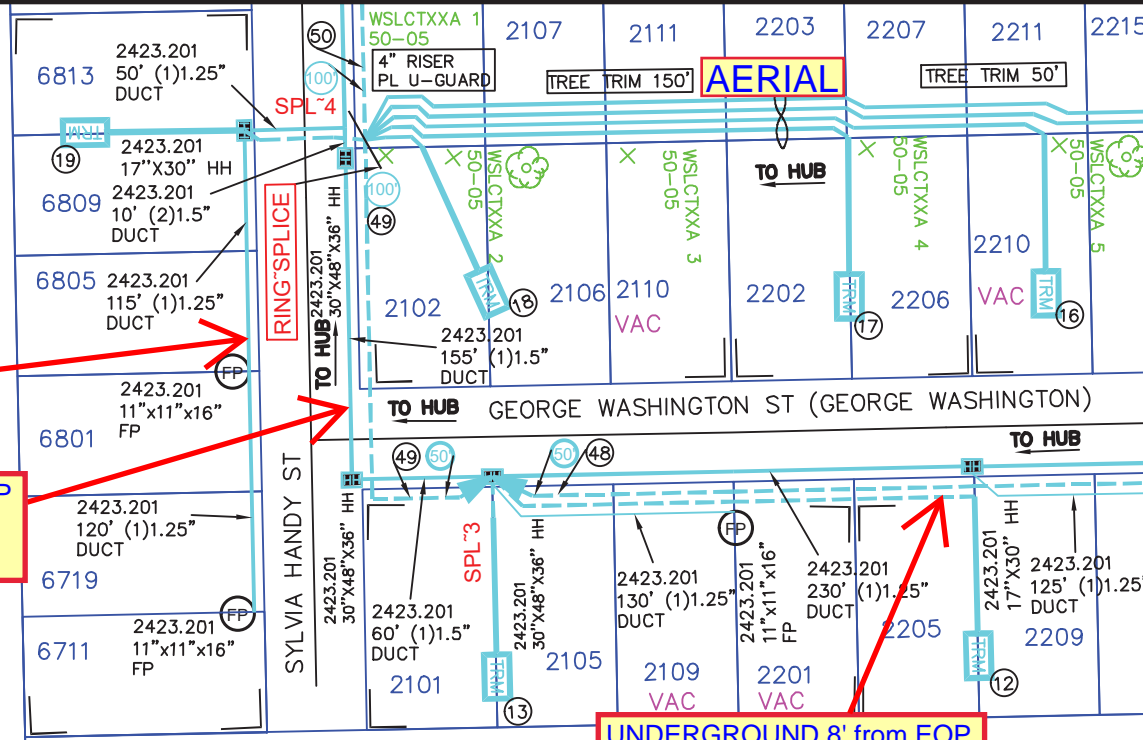
NOTE:
PLACE BURIED FIBER CABLES IN NEW DUCT.

SEE SHEET 2


UNDERGROUND 8' from EOP
West of Sylvia Handy St of
285' and 2' from ROW.

UNDERGROUND 8' from EOP
East of Sylvia Handy St of
1415' and 2' from ROW.

UNDERGROUND 8' from EOP
South of George Washington
St of 1010' and 2' from ROW.



UNITS / ACCT CODES	
FP015	3
FP017	3
FP43F	960
FP029	275
FP032	165
FP033B	755
FP034B	1390
FP58A	3
FP58B	2
FP58D	3
FP59A	600
FP59B	140
FS51	36
FS14A	1
FS50	12
FS14	1
FP47B	200



REVISIONS		



WESLACO
FDH HUB H1007

PROJECT NUMBER:	5314104	C.O. AREA:	WESLACO
EXCH. CODE:	70515	ENGR:	CYIENT
DRAWN DATE:	28/03/2023	PHONE:	N/A
SCALE:	1:100	TAX DISTRICT:	TO684
TWNSHP:	RNG:	CNTY:	HIDALGO
		FILE:	
		DWG:	3 OF 7
		SEC:	

VAC

VAC

⑤⑤ 1385' 2423.201
FO 48
ARFTP H1007,253-276+
XD,25-48

④④ 2423.201
FIBER TERM
4 PORT 1000FT(470FT)
ARFTP FT-177145
ARFTP H1007,253-256

④⑤ 2423.201
FIBER TERM
4 PORT 500FT(340FT)
ARFTP FT-177146
ARFTP H1007,257-260

④⑥ 2423.201
FIBER TERM
6 PORT 100FT(50FT)
ARFTP FT-177147
ARFTP H1007,265-270

NOTE:
PLACE BURIED FIBER CABLES IN NEW DUCT.

NOTE:
NOT SERVING TO MDU'S/PARKING/
VACANT LOTS ARE MARKED IN
MAGENTA COLOR

UNITS / ACCT CODES

FP017	3
FP029	470
FP032	390
FP43F	1385
FP58A	3
FP58B	3
FP59A	990
FP59B	160
FS51	14
FS14A	1

REVISIONS



WESLACO
FDH~HUB~H1007

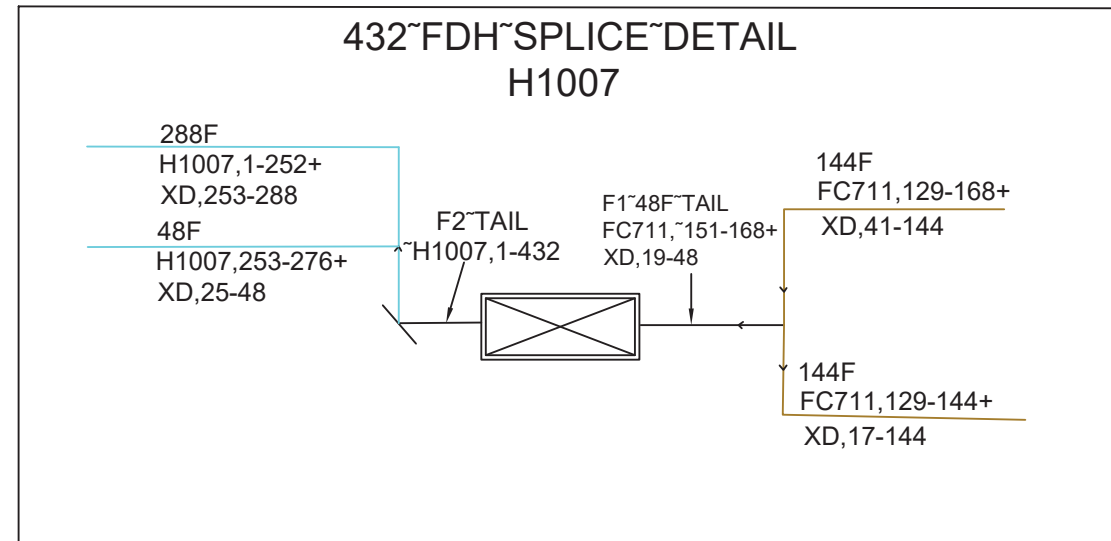
PROJECT NUMBER:	5314104	C.O. AREA:	WESLACO
DRAWN DATE:	28/03/2023	ENGR:	CYIENT
SCALE:	1:100	PHONE:	N/A
TWNSHP:	RNG:	TAX DISTRICT:	TO684
		CNTY:	HIDALGO
		FILE:	
		DWG:	6 OF 7
		SEC:	



**UNDERGROUND 9' from EOP
North of Mile 12 RD N of 2260'
and 2' from ROW.**



Place Hub/Vault 1' from ROW & 10' from EOP.
Bore to place (2) 1.5" Duct from Hub/Vault to HH AT Front of 2111 E MILE 12 N in South Side.



HUB ID	H1007
MATERIAL CODE	F3H-1G432UE
MANUFACTURER	COMMSCOPE
TYPE	FDH CABINET 48/432 TYP PAD GEN 3
IN	H1007A,1-32
IN	H1007B,1-32
IN	H1007C,1-32
IN	XD,19-48
IN	FC711,151-168+
OUT	H1007,1-432

SPLITTER ID	H1007A
MATERIAL CODE	FPS-G2LPP1AJJ
MANUFACTURER	COMMSCOPE
TYPE	1:32 SPLITTER GEN 3
IN	FC711,151-151
OUT	H1007A,1-32

SPLITTER ID	H1007B
MATERIAL CODE	FPS-G2LPP1AJJ
MANUFACTURER	COMMSCOPE
TYPE	1:32 SPLITTER GEN 3
IN	FC711,152-152
OUT	H1007B,1-32

SPLITTER ID	H1007C
MATERIAL CODE	FPS-G2LPP1AJJ
MANUFACTURER	COMMSCOPE
TYPE	1:32 SPLITTER GEN 3
IN	FC711,153-153
OUT	H1007C,1-32

70515-5314104
1946 E MILE 12 N
H1007 (432)
SPLITTERS 1:32

FDH 144/288/432
44"H X 21.5"W X 13.5"D
FIBER HUB TYPICAL

SPLITTER

- IN FC711,151-151
- OUT H1007A,1-32
- IN FC711,152-152
- OUT H1007B,1-32
- IN FC711,153-153
- OUT H1007C,1-32

HUB

- IN H1007A,1-32
- IN H1007B,1-32
- IN H1007C,1-32
- IN XD,19-48
- IN FC711,151-168+
- OUT H1007,1-432

PROPOSED FDH LOCATION
1946 E MILE 12 N, WESLACO, TX 78599, USA

UNITS ENGINEERED		
FDH H1007	LU'S(ACTUAL)	219
	LU'S(FUTURE)	
	MU'S(ACTUAL)	
	MU'S(FUTURE)	
	BU'S(ACTUAL)	
	BU'S(FUTURE)	

FIBER INFO FOR THE LONGEST FIBER SERVED BY THIS FDH			
	FEEDER	DISTRIBUTION	TOTAL OF FEEDER & DISTRIBUTION
CABLE#	FC711	H1007	
FIBER#	151	1	
SPLICES	XX	10	XX
LENGTH	X.XXX KFT	6.345 KFT	X.XXX KFT

REVISIONS		

WESLACO
FDH HUB H1007

PROJECT NUMBER: 5314104	C.O. AREA: WESLACO
EXCH. CODE: 70515	
DRAWN DATE: 28/03/2023	ENGR: CYIENT
PHONE: N/A	CNTY: HIDALGO
SCALE: 1:100	TAX DISTRICT: TO684
TWNSHP:	RNG:
	FILE:
	DWG 7 OF 7
	SEC:

