



Planning Department

Anthony Uresti
Assistant Director

Main Office

2818 S. Business Hwy 281
Edinburg, Texas 78539
Phone (956) 318-2840
Fax (956) 318-2844

Precinct No. 1 Substation

1900 Joe Stephens Ave. Ste. A
Weslaco, TX 78596
Phone (956) 968-4734
Fax (956) 973-7850

Precinct No. 3 Substation

2401 N. Moorefield Road
Mission, Texas 78572
Phone (956) 205-7045
Fax (956) 205-7049

PIPELINE AND UTILITY PERMIT APPLICATION PACKET

Contact the Director of Hidalgo County Planning Department to discuss the scope of the project

1. Please return the following for processing (in duplicate)
 - a. Permit application form.
 - b. Locator map.
 - c. Plans/profile of pipe or utility crossing.
 - d. Applicant's insurance certificate (in compliance with Schedule A).

2. Check payable to Hidalgo County Planning Department for appropriate fee(s) upon approval by the Hidalgo County Commissioners Court.

Hidalgo County Planning Department will make effort to process permit applications within a minimum of 30 days after receipt of the above required information.

All questions regarding this application should be addressed to the Director of Hidalgo County Planning Department.



**Planning
Department**

Anthony Uresti
Assistant Director

Main Office

2818 S. Business Hwy 281
Edinburg, Texas 78539
Phone (956) 318-2840
Fax (956) 318-2844

Precinct No. 1 Substation

1900 Joe Stephens Ave. Ste. A
Weslaco, TX 78596
Phone (956) 968-4734
Fax (956) 973-7850

Precinct No. 3 Substation

2401 N. Moorefield Road
Mission, Texas 78572
Phone (956) 205-7045
Fax (956) 205-7049

PIPELINE AND UTILITY PERMIT APPLICATION PACKET

See sheet 34 of 35 for Street Info

12. Utility Crossing Coordinate X: _____ Y: _____
(NAD 83 Texas South FIPS 4205 feet)

13. Number and size of lines:

PLACE AND PLACING 1.25" HDPE PIPE BY DIRECTIONAL BORE METHOD AND PULLING FIBER IN THE DUCT

14. Pressure (each line):

NA

15. Content (each line):

NA

16. Estimated date of installation of Pipeline or Utility:
After County Court Approval



Planning Department

Anthony Uresti
Assistant Director

Main Office

2818 S. Business Hwy 281
Edinburg, Texas 78539
Phone (956) 318-2840
Fax (956) 318-2844

Precinct No. 1 Substation

1900 Joe Stephens Ave. Ste. A
Weslaco, TX 78596
Phone (956) 968-4734
Fax (956) 973-7850

Precinct No. 3 Substation

2401 N. Moorefield Road
Mission, Texas 78572
Phone (956) 205-7045
Fax (956) 205-7049

PIPELINE AND UTILITY PERMIT APPLICATION PACKET

If requested permit is granted by HCPD, Applicant, in consideration thereof, agrees and binds itself as follows:

1. All pipelines or utilities herein will be horizontally placed within the right-of-way as determined by HCPD and at a minimum depth of five (5) feet below natural ground. Depth, horizontal, and vertical location shall be confirmed by HCPD Inspectors.
2. Location map, profile, and plans concerning the proposed pipeline or utility crossing will furnished with this application.
3. HCPD will be notified in writing ten days prior to the beginning date of construction under this permit.
4. Applicant will bear the entire expense of all future relocations of any pipelines or utilities should such relocation, at the sole discretion of the Hidalgo County Commissioners Court, be necessary for improvements, alteration, or maintenance of Hidalgo County's easement or property of interest.
5. Applicant will notify the HCPD at least 48 hours prior to covering work and or completion of its work and removal of its equipment from the job site to permit HCPD to make an inspection.
6. Upon notification by the HCPD, the Applicant will promptly repair or rectify any deficiency or condition caused by the Applicant's operations or installations under this permit. Applicant will leave easement in as near the same condition or better, in the HCPD's sole judgment, as it existed prior to the commencement of the operations under this permit.
7. Hidalgo County shall not be liable or responsible for, and shall be saved and held harmless by Applicant, and further shall be indemnified by Applicant, from and against any and all suits, actions, losses, damages, claims, or liability of any character, type, or description, including all expenses of litigation, court costs, attorney's fees, and engineering fees for injury or death to any person, or injury to any property, received or sustained by any person or persons or property, arising out of, or occasioned by, directly or indirectly, the performance of Applicant under this agreement, including claims and damages arising in part from the negligence of Hidalgo County.



Planning Department

Anthony Uresti
Assistant Director

Main Office

2818 S. Business Hwy 281
Edinburg, Texas 78539
Phone (956) 318-2840
Fax (956) 318-2844

Precinct No. 1 Substation

1900 Joe Stephens Ave. Ste. A
Weslaco, TX 78596
Phone (956) 968-4734
Fax (956) 973-7850

Precinct No. 3 Substation

2401 N. Moorefield Road
Mission, Texas 78572
Phone (956) 205-7045
Fax (956) 205-7049

PIPELINE AND UTILITY PERMIT APPLICATION PACKET

It is the expressed intent of the parties to this agreement that the indemnity provided for in this section is extended by Applicant to indemnify and protect Hidalgo County from the consequences of Hidalgo County's own negligence, whether that negligence is the sole or contributory cause of the resultant injury death, or damage.

Applicant further agrees to defend, at its own expense, with attorneys acceptable to Hidalgo County and on behalf of Hidalgo County, and in the name of Hidalgo County, any claim or litigation brought against Hidalgo County in connection with any such injury, death or damage.

Before construction is begun on such pipeline or utility crossings, Applicant will furnish to the HCPD a certificate of insurance (or other security approved by the HCPD) payable to Hidalgo County and protecting Hidalgo County (as an additional named insured) against any claims for personal injuries or damages to property resulting from the operations of Applicant, its agents, servants, employees, and contractors under this permit. Insurance is to be supplied in accordance with the attached Schedule A.

8. Hidalgo County makes no warranties, expressed or implied, in the granting of this permit; nor does Hidalgo County purport to grant any property interest or exclusive privileges whatsoever by granting such permit. It is specifically understood that Hidalgo County is not the agent for, nor does it act for, the fee owners or any persons or entities having any right, or title to possession of the land upon which Hidalgo County's easement or other property interest is located. Furthermore, in granting this permit Hidalgo County makes no representation or warranty that it has any property interest, including, but not limited to, an easement or right of way, in the land upon which Applicant constructs, maintains, repairs, or modifies the pipelines or utilities, made the subject of this application, nor does Hidalgo County make any representation or warranty as to the validity, quality or extent of such property interest, if any. Applicant acknowledges its understanding that Hidalgo County in granting this permit, does not convey or grant to Applicant any rights, title or interest for which is has no legal authority to grant or convey.
9. Applicant binds itself to comply with all federal, state, and local laws or regulations and will obtain all necessary permits from all local and federal agencies required by law before installation or construction is begun.



Planning Department

Anthony Uresti
Assistant Director

Main Office

2818 S. Business Hwy 281
Edinburg, Texas 78539
Phone (956) 318-2840
Fax (956) 318-2844

Precinct No. 1 Substation

1900 Joe Stephens Ave. Ste. A
Weslaco, TX 78596
Phone (956) 968-4734
Fax (956) 973-7850

Precinct No. 3 Substation

2401 N. Moorefield Road
Mission, Texas 78572
Phone (956) 205-7045
Fax (956) 205-7049

PIPELINE AND UTILITY PERMIT APPLICATION PACKET

10. Applicant will install its pipelines and utilities in a manner and location as shown in the plans and specifications filed with HCPD in support of this application for permit. Hidalgo County Planning Department's representative may at any time make such inspection as such engineer or other representation may deem necessary to assure that the construction of the pipeline or utilities is in accordance with the plans and specifications submitted, and said engineer or representative shall have the right to temporarily suspend Applicant's work if necessary, while such inspection is being made. Should Applicant not install the pipelines or utilities in accordance with the terms and conditions of this permit, Applicant agrees that Hidalgo County shall have the right to require, at Applicant's expense, the removal of the pipelines and utilities and its replacement in conformance to said plans and specifications and conditions of this permit. Hidalgo County may revoke this permit and suspend all work hereunder if it is determined by Hidalgo County that the pipelines or utilities are not being installed in accordance with such plans and specifications and conditions of this permit. The suspension or revocation of this permit shall not be a basis for a claim for damages against Hidalgo County.

11. Except in emergency situations where it is necessary to protect life and property, Applicant will not make any change, modification, or alteration in or to the pipelines or utilities without first securing a new or amended permit from Hidalgo County prior to the making of any such change. Applicant will maintain the pipelines or utilities hereby authorized in good and safe condition, and in accordance with plans, specifications, and this permit.

12. Applicant agrees to pay HCPD a permit fee to cover administrative costs in the amount of **\$500.00**, plus a reimbursement to HCPD for any necessary engineering fees which may be incurred for the study and processing of the Application. This fee will permit a single pipeline or utility to be within County right-of-way. Applicant further agrees to pay an additional fee of **\$500.00** for each additional line included in permit application at the same location; however, more than one location may be included in a single application.

Requests to lay additional line or lines, not included in an initial permit application, must be made by separate application, with new permit fees paid accordingly and support data provided.



Planning Department

Anthony Uresti
Assistant Director

Main Office

2818 S. Business Hwy 281
Edinburg, Texas 78539
Phone (956) 318-2840
Fax (956) 318-2844

Precinct No. 1 Substation

1900 Joe Stephens Ave. Ste. A
Weslaco, TX 78596
Phone (956) 968-4734
Fax (956) 973-7850

Precinct No. 3 Substation

2401 N. Moorefield Road
Mission, Texas 78572
Phone (956) 205-7045
Fax (956) 205-7049

PIPELINE AND UTILITY PERMIT APPLICATION PACKET

Permit fees may be waived where Applicant is a state, county, municipality, or a special political subdivision.

13. The Applicant is allowed one hundred twenty days (120) from the granting of the permit to start construction of the pipelines or utilities crossings. Once started, the Applicant is allowed ninety (90) days to complete all work under such permit. All construction must be completed within two hundred ten (210) days from the date of issuance of permit. Upon application, extension of the time periods set forth in this paragraph may be granted by the Hidalgo County Commissioners Court. Such applications for extension must be received by HCPD at least thirty days before the expiration of the two hundred ten (210) days period. A new permit fee, in accordance with Paragraph 12 hereof, will be charged for each extension granted.

Construction of any pipeline or utility crossing will not begin until written approval has been given by HCPD.

14. All provisions of the Pipeline and Utility Permit Administration Policy of Hidalgo County, if any, and all amendments thereto, are hereby incorporated herein as part of the terms and conditions of this permit for all purposes.
15. Applicant warrants and represents that it has secured from all fee owners of the involved property an easement or other property rights to construct, repair or modify the pipeline or utility in the manner set forth herein.
16. This Pipeline and Utility Permit if granted by Hidalgo County is subject to any and all other requirements, specifications and conditions listed in Exhibit A attached hereto.
17. Hidalgo County requires all coordinates of all utility crossings. Horizontal datum to be in NAD 83 State Plane Texas South 4205 feet and vertical datum in NAVD 88 Geoid 12a.



**Planning
Department**

Anthony Uresti
Assistant Director

Main Office

2818 S. Business Hwy 281
Edinburg, Texas 78539
Phone (956) 318-2840
Fax (956) 318-2844

Precinct No. 1 Substation

1900 Joe Stephens Ave. Ste. A
Weslaco, TX 78596
Phone (956) 968-4734
Fax (956) 973-7850

Precinct No. 3 Substation

2401 N. Moorefield Road
Mission, Texas 78572
Phone (956) 205-7045
Fax (956) 205-7049

PIPELINE AND UTILITY PERMIT APPLICATION PACKET

18. This permit constitutes the entire agreement between the parties with regard to the subject matter hereof, and all prior agreements, representations, and negotiations between the parties regarding the subject matter are hereby superseded. This permit shall not be altered or amended except by an agreement in writing executed by the parties hereto.

19. Applicant warrants and represents that its undersigned representative has full authority to bind Applicant to the terms and conditions of the foregoing Application and Agreement for Pipeline or Utility Permit.

DATED this 28th day of November, 2023.

SANDEEP BODDAPATI


(Name of Applicant – Printed or Typed)

By: *Sandeep*
Signature

Title: Delivery Manager

STATE OF TEXAS
COUNTY OF COLLIN

SUBSCRIBED AND SWORN TO before me the Applicant, Sandeep Boddapati on this 28th day of November, 2023 to which witness my hand and seal of office.



Jennifer Hickman
Notary Public for the State of Texas
My Commission Expires: 7/26/26



**Planning
Department**

Anthony Uresti
Assistant Director

Main Office

2818 S. Business Hwy 281
Edinburg, Texas 78539
Phone (956) 318-2840
Fax (956) 318-2844

Precinct No. 1 Substation

1900 Joe Stephens Ave. Ste. A
Weslaco, TX 78596
Phone (956) 968-4734
Fax (956) 973-7850

Precinct No. 3 Substation

2401 N. Moorefield Road
Mission, Texas 78572
Phone (956) 205-7045
Fax (956) 205-7049

PIPELINE AND UTILITY PERMIT APPLICATION PACKET

**APPROVAL OF APPLICATION BY
HIDALGO COUNTY PLANNING DEPARTMENT**

Came on for consideration this _____ day of _____,
20____. The above and foregoing Application for Pipeline and Utility
Permit, and after consideration of the same by the Hidalgo County
Commissioners Court, said Application and Agreement for Pipeline or
Utility Permit is hereby APPROVED.

HIDALGO COUNTY:

Richard F. Cortez, County Judge



Planning Department

Anthony Uresti
Assistant Director

Main Office

2818 S. Business Hwy 281
Edinburg, Texas 78539
Phone (956) 318-2840
Fax (956) 318-2844

Precinct No. 1 Substation

1900 Joe Stephens Ave. Ste. A
Weslaco, TX 78596
Phone (956) 968-4734
Fax (956) 973-7850

Precinct No. 3 Substation

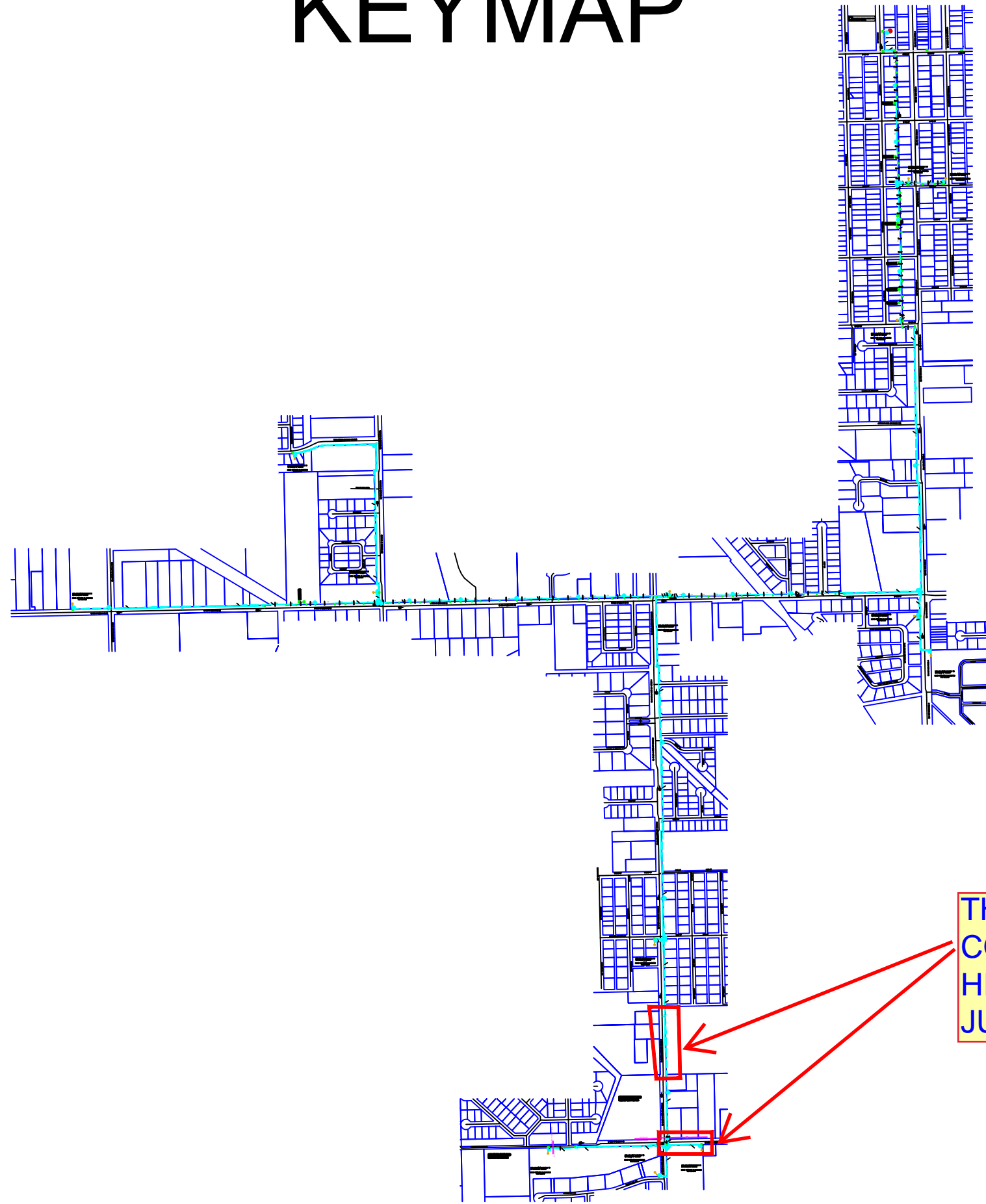
2401 N. Moorefield Road
Mission, Texas 78572
Phone (956) 205-7045
Fax (956) 205-7049

PIPELINE AND UTILITY PERMIT APPLICATION PACKET

EXHIBIT A

(Please insert description of project location and supporting documents for proposed utility work)


KEYMAP




THIS BOUNDARY
COMES UNDER
HIDALGO COUNTY
JURISDICTION

REVISIONS

NO.	DESCRIPTION	DATE





WESLACO
FEEDER JOB FC731

PROJECT NUMBER: 5314168		C.O. AREA: WESLACO	
		EXCH. CODE: 70515	
DRAWN DATE: 8/29/2023	ENGR: CYIENT	CNTY: HIDALGO	
	PHONE: N/A	FILE:	
SCALE: 1:100	TAX DISTRICT: TO684	DWG KEY OF 20	
TWNSHP:	RNG:	SEC:	

SEE SHEET 3

2423.201
ARFTP H3011
FDH 48/432
IN: ARFTP FC731,367-384+
XD,19-48
OUT: ARFTP H3011,1-432
(3) 1:32 SPLITTERS
VACANT PAIRS IN HUB:
ARFTP H3011,XX-XX
2.965K TO CO.

HUB AND 3'X3' HANDHOLE TO
BE PLACED BY 5314180
LEAVE 100' LOOP IN HANDHOLE
FOR 5314180

4" RISER
PL U-GUARD

2423.201
15' (2)1.5"
DUCT

WSLCTXXA 1023
45-00

W 12TH ST

WSLCTXXA 1100 2
35-00

2423.201
15' (2)1.5"
DUCT

2423.201
30'X48'X36' HH

4" RISER
PL U-GUARD

⑨ 1608' 2421.201
432 XA-432 FIBER
ARFTP FC731,1-384+
XD,385-432

⑩ 105' 2423.201
432 XA-432 FIBER
ARFTP FC731,1-384+
XD,385-432

⑪ 105' 2423.201
432 XA-432 FIBER
ARFTP FC731,1-360+
XD,361-432

⑫ 173' 2421.201
432 XA-432 FIBER
ARFTP FC731,1-360+
XD,361-432

⑬ 2763' 2423.201
432 XA-432 FIBER
ARFTP FC731,1-360+
XD,361-432

2423.201
585' (2)1.5"
DUCT

S TEXAS BLVD (FM-88)

S TEXAS BLVD (FM-88)

2423.201
30'X48'X36' HH

2423.201
750' (2)1.5"
DUCT

UNITS / ACCT CODES

FP43F	2973
FP22L	173
FP58D	2
FP59B	1365

REVISIONS



Frontier
COMMUNICATIONS

WESLACO
FEEDER JOB FC731

NOTE:
1. OVERLASH AERIAL FIBER CABLE TO
EXISTING COPPER
2. PLACE BURIED FIBER CABLES IN
NEW DUCT.

PROJECT NUMBER:	5314168	C.O. AREA:	WESLACO
DRAWN DATE:	8/29/2023	ENGR:	CYIENT
SCALE:	1:100	PHONE:	N/A
TWNSHP:		TAX DISTRICT:	TO684
		CNTY:	HIDALGO
		FILE:	
		DWG:	4 OF 20
		SEC:	

SEE SHEET 5

NOTE:
 1. OVERLASH AERIAL FIBER CABLE TO EXISTING COPPER
 2. PLACE BURIED FIBER CABLES IN NEW DUCT.

- ⑬ 2763' 2423.201
432 XA-432 FIBER
ARFTP FC731,1-360+
XD,361-432
- ⑭ 341' 2423.201
144 XA-144 FIBER
ARFTP FC731,313-360+
XD,49-144
- ⑮ 602' 2423.201
144 XA-144 FIBER
ARFTP FC731,313-336+
XD,25-144
- ⑯ 846' 2423.201
288 XA-288 FIBER
ARFTP FC731,121-312+
XD,193-288
- ⑰ 1972' 2421.201
288 XA-288 FIBER
ARFTP FC731,121-312+
XD,193-288

SEE SHEET 5

60.5'

2423.201
755' (2)1.5"
DUCT

2423.201
30'X48'X36' HH

2423.201
490' (2)1.5"
DUCT

S TEXAS BLVD (FM-88)

2423.201
30'X48'X36' HH

2423.201
2'X3' HH

UNITS / ACCT CODES

FP43F	1789
FP22L	1972
FP58D	2
FP59B	1490
FP58B	1
FS53	240
FS14B	1

REVISIONS

NO.	DESCRIPTION



**WESLACO
FEEDER JOB FC731**

PROJECT NUMBER: 5314168	C.O. AREA: WESLACO
EXCH. CODE: 70515	
DRAWN DATE: 8/29/2023	ENGR: CYIENT
PHONE: N/A	CNTY: HIDALGO
SCALE: 1:100	TAX DISTRICT: TO684
DWG 6 OF 20	FILE:
TWNSHP:	RNG:
	SEC:

2423.201
15' (2)1.25"
DUCT

2423.201
750' (2)1.25"
DUCT

2423.201
ARFTP H3009
FDH 48/432
IN: ARFTP FC731,343-360+
XD,19-48
OUT: ARFTP H3009,1-432
(3) 1:32 SPLITTERS
VACANT PAIRS IN HUB:
ARFTP H3009,XX-XX
5,987K TO CO.

2423.201
235' (2)1.25"
DUCT

2423.201
775' (2)1.25"
DUCT

2423.201
3'X3' HH

HUB AND 3'X3' HANDHOLE TO BE PLACED BY 5314178

LEAVE 100' LOOP IN HANDHOLE FOR 5314178

SEE SHEET 7

SEE SHEET 8

WESLACTXXA 6
50-05

WESLACTXXA 5
50-05

WESLACTXXA 4
50-05

WESLACTXXA 3
50-05

MISTY LN

W 18TH ST

W 18TH ST

S TEXAS BLVD (FM-88)

LIVE OAK DR

182'

80'

⑮

⑭

⑮

⑯

⑰

⑱

⑲

⑳

㉑

㉒

㉓

㉔

㉕

㉖

㉗

㉘

㉙

㉚

㉛

㉜

㉝

㉞

㉟

㊱

㊲

㊳

㊴

㊵

㊶

㊷

㊸

㊹

㊺

㊻

㊼

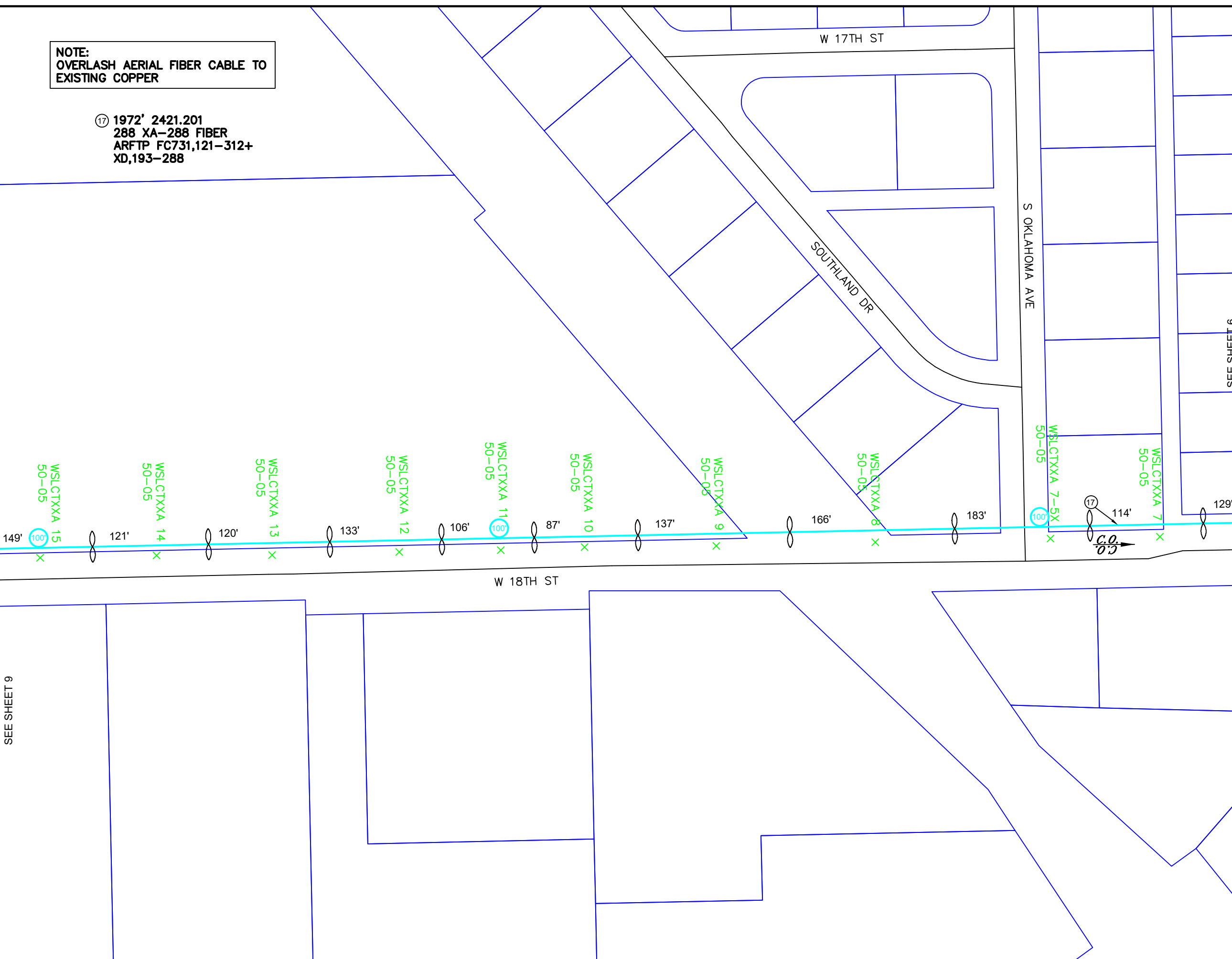
㊽

㊾

㊿

NOTE:
OVERLASH AERIAL FIBER CABLE TO
EXISTING COPPER

⑰ 1972' 2421.201
288 XA-288 FIBER
ARFTP FC731,121-312+
XD,193-288



SEE SHEET 6

SEE SHEET 9

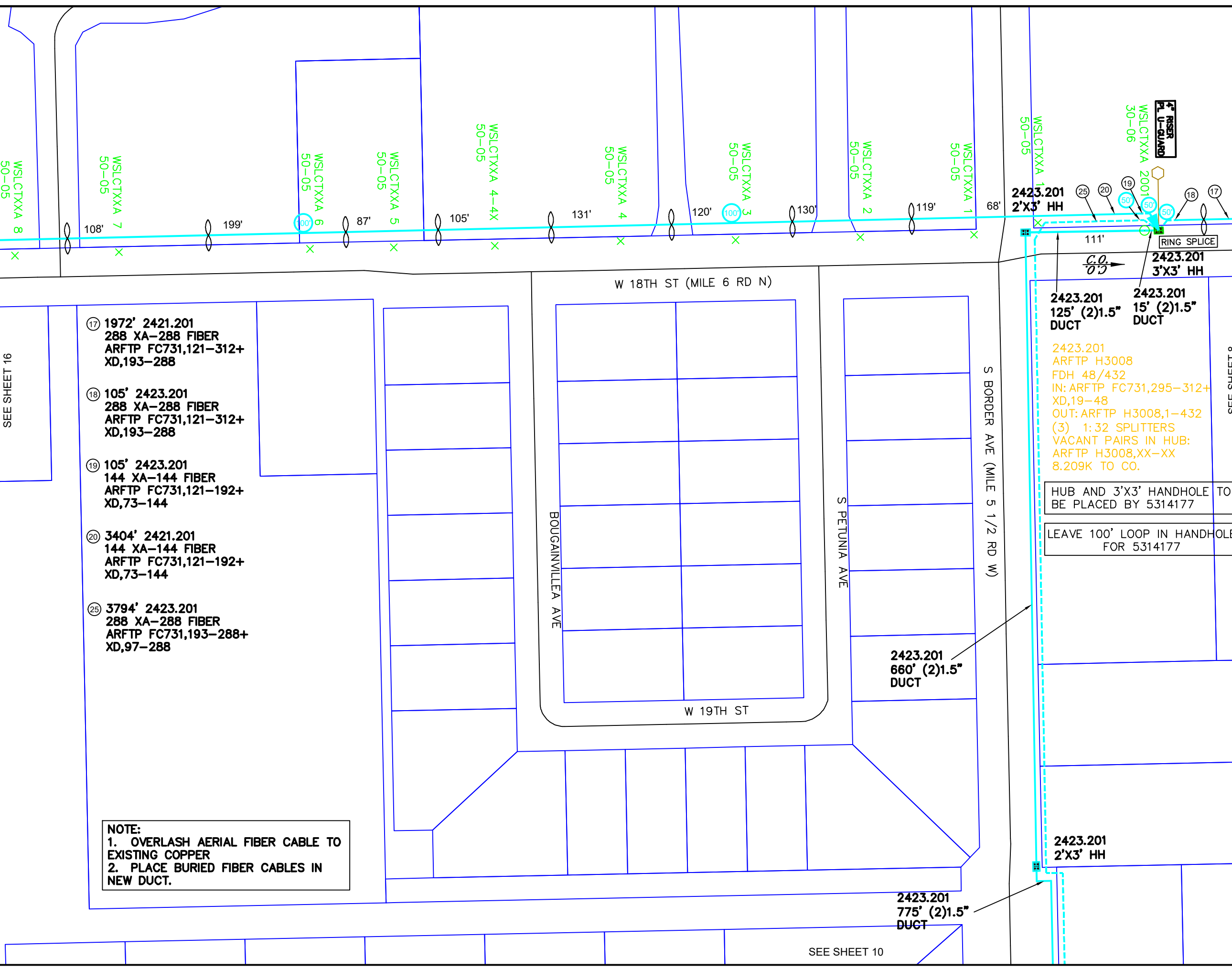
REVISIONS

NO.	DATE	DESCRIPTION



**WESLACO
FEEDER JOB FC731**

PROJECT NUMBER:	5314168	C.O. AREA:	WESLACO
		EXCH. CODE:	70515
DRAWN DATE:	8/29/2023	ENGR:	CYIENT
		PHONE:	N/A
SCALE:	1:100	TAX DISTRICT:	TO684
TWNSHP:		RNG:	
		CNTY:	HIDALGO
		FILE:	
		DWG	8 OF 20
		SEC:	



- ⑰ 1972' 2421.201
288 XA-288 FIBER
ARFTP FC731,121-312+
XD,193-288
- ⑱ 105' 2423.201
288 XA-288 FIBER
ARFTP FC731,121-312+
XD,193-288
- ⑲ 105' 2423.201
144 XA-144 FIBER
ARFTP FC731,121-192+
XD,73-144
- ⑳ 3404' 2421.201
144 XA-144 FIBER
ARFTP FC731,121-192+
XD,73-144
- ㉔ 3794' 2423.201
288 XA-288 FIBER
ARFTP FC731,193-288+
XD,97-288

NOTE:
 1. OVERLASH AERIAL FIBER CABLE TO EXISTING COPPER
 2. PLACE BURIED FIBER CABLES IN NEW DUCT.

2423.201 2'x3' HH
 2423.201 3'x3' HH
 2423.201 125' (2)1.5" DUCT
 2423.201 15' (2)1.5" DUCT
 2423.201 ARFTP H3008
 FDH 48/432
 IN: ARFTP FC731,295-312+ XD,19-48
 OUT: ARFTP H3008,1-432
 (3) 1:32 SPLITTERS
 VACANT PAIRS IN HUB:
 ARFTP H3008,XX-XX
 8.209K TO CO.

HUB AND 3'x3' HANDHOLE TO BE PLACED BY 5314177

LEAVE 100' LOOP IN HANDHOLE FOR 5314177

2423.201
660' (2)1.5" DUCT

2423.201
775' (2)1.5" DUCT

UNITS / ACCT CODES

FP58B	2
FP59B	800
FP43F	4004
FP22L	3404
FS51	72
FS14A	1

REVISIONS



WESLACO
FEEDER JOB FC731

PROJECT NUMBER: 5314168	C.O. AREA: WESLACO	EXCH. CODE: 70515
DRAWN DATE: 8/29/2023	ENGR: CYIENT	CNTY: HIDALGO
SCALE: 1:100	PHONE: N/A	FILE:
TWNSHP:	TAX DISTRICT: TO684	DWG 9 OF 20
RNG:	SEC:	

SEE SHEET 16

SEE SHEET 8

SEE SHEET 10

**NOTE:
PLACE BURIED FIBER CABLES IN NEW
DUCT.**

25 3794' 2423.201
288 XA-288 FIBER
ARFTP FC731,193-288+
XD,97-288

2423.201
770' (2)1.5"
DUCT

26 240' 2423.201
144 XA-144 FIBER
ARFTP FC731,265-288+
XD,25-144

27 2066' 2423.201
144 XA-144 FIBER
ARFTP FC731,193-264+
XD,73-144

2423.201
390' (2)1.5"
DUCT

2423.201
85' (2)1.25"
DUCT

2423.201
2'X3' HH

2423.201
2'X3' HH

2423.201
3'X3' HH

2423.201
ARFTP H3007
FDH 48/432
IN: ARFTP FC731,271-288+
XD,19-48
OUT: ARFTP H3007,1-432
(3) 1:32 SPLITTERS
VACANT PAIRS IN HUB:
ARFTP H3007,XX-XX
11.793K TO CO.

HUB AND 3'X3' HANDHOLE TO
BE PLACED BY 5314176

LEAVE 100' LOOP IN HANDHOLE
FOR 5314176

2423.201
750' (2)1.25"
DUCT

SEE SHEET 11

SEE SHEET 13

UNITS / ACCT CODES

FP58B	2
FP59B	1225
FP43F	2306
FS52	96
FS14A	1

REVISIONS

NO.	DATE	DESCRIPTION



**WESLACO
FEEDER JOB FC731**

PROJECT NUMBER: 5314168	C.O. AREA: WESLACO
EXCH. CODE: 70515	
DRAWN DATE: 8/29/2023	ENGR: CYIENT
PHONE: N/A	CNTY: HIDALGO
SCALE: 1:100	FILE:
TAX DISTRICT: TO684	DWG 12 OF 20
TWNSHP: RNG:	SEC:

NOTE:
PLACE BURIED FIBER CABLES IN NEW
DUCT.

LASH NEW FIBER TO NEW STRAND
P_EXISTING TELCO POLE TO
P_EXISTING TELCO POLE 128'.

27 2066' 2423.201
144 XA-144 FIBER
ARFTP FC731,193-264+
XD,73-144

28 128' 2421.201
144 XA-144 FIBER
ARFTP FC731,193-264+
XD,73-144

29 105' 2423.201
144 XA-144 FIBER
ARFTP FC731,193-264+
XD,73-144

2423.201
870' (2)1.25"
DUCT

NATURAL GAS
TEXAS GAS SERVICE COMPANY

W 34TH ST (E MILE 5 N)

2423.201
750' (2)1.25"
DUCT

2423.201
365' (2)1.25"
DUCT

2423.201
15' (2)1.25"
DUCT

2423.201
15' (2)1.25"
DUCT
RING SPLICE

2423.201
315' (2)1.25"
DUCT

2423.201
3'X3' HH

2423.201
75' (2)1.25"
DUCT

SEE SHEET 13

2423.201
2'X3' HH

2423.201
2'X3' HH

EXISTING TELCO POLE "OSPC
TO VERIFY POLE INFO"

4" RISER
PL U-GUARD

UNDERGROUND 13' from
EOP SOUTH of W 34TH ST
of 350' and 3' from ROW.

2423.201
335' (2)1.25"
DUCT

2423.201
2'X3' HH

EXISTING TELCO POLE "OSPC
TO VERIFY POLE INFO"

4" RISER
PL U-GUARD

2423.201
ARFTP H3006
FDH 24/288
IN: ARFTP FC731,253-264+
XD,13-24
OUT: ARFTP H3006,1-288
(3) 1:32 SPLITTERS
VACANT PAIRS IN HUB:
ARFTP H3006,XX-XX
14.102K TO CO.

HUB AND 3'X3' HANDHOLE TO
BE PLACED BY 5314175

LEAVE 100' LOOP IN HANDHOLE
FOR 5314175

2423.201
3'X3' HH

30 510' 2423.201
144 XA-144 FIBER
ARFTP FC731,241-264+
XD,25-144

31 547' 2423.201
144 XA-144 FIBER
ARFTP FC731,193-216+
XD,25-144

32 966' 2423.201
144 XA-144 FIBER
ARFTP FC731,217-240+
XD,25-144

HUB AND 3'X3' HANDHOLE TO
BE PLACED BY 5314172

LEAVE 100' LOOP IN HANDHOLE
FOR 5314172

2423.201
ARFTP H3004
FDH 48/432
IN: ARFTP FC731,199-216+
XD,19-48
OUT: ARFTP H3004,1-432
(3) 1:32 SPLITTERS
VACANT PAIRS IN HUB:
ARFTP H3004,XX-XX
14.139K TO CO.

HACIENDA DEL SOL

S BORDER AVE (MILE 5 1/2 RD W)

S BORDER AVE (MILE 5 1/2 RD W)

UNITS / ACCT CODES

FP58B	4
FP59B	1990
FP43F	2128
FS51	48
FS14A	1
FP22D	128
FP18A	128

REVISIONS



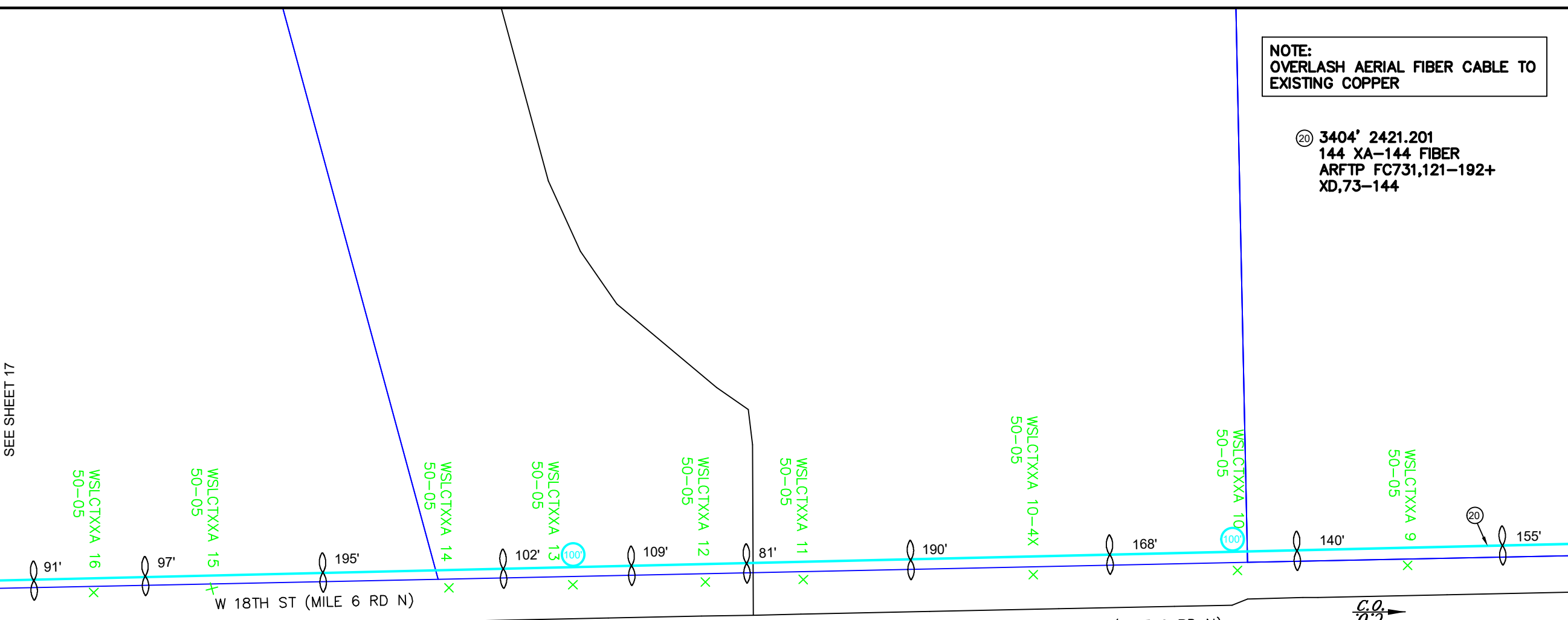
WESLACO
FEEDER JOB FC731

PROJECT NUMBER: 5314168	C.O. AREA: WESLACO
EXCH. CODE: 70515	
DRAWN DATE: 8/29/2023	ENGR: CYIENT
PHONE: N/A	CNTY: HIDALGO
SCALE: 1:100	TAX DISTRICT: TO684
DWG 14	OF 20
TWNSHP: RNG:	SEC:

NOTE:
OVERLASH AERIAL FIBER CABLE TO
EXISTING COPPER

② 3404' 2421.201
144 XA-144 FIBER
ARFTP FC731,121-192+
XD,73-144

SEE SHEET 17



W 18TH ST (MILE 6 RD N)

W 18TH ST (MILE 6 RD N)

C.O. →

SEE SHEET 9

REVISIONS

NO.	DATE	DESCRIPTION



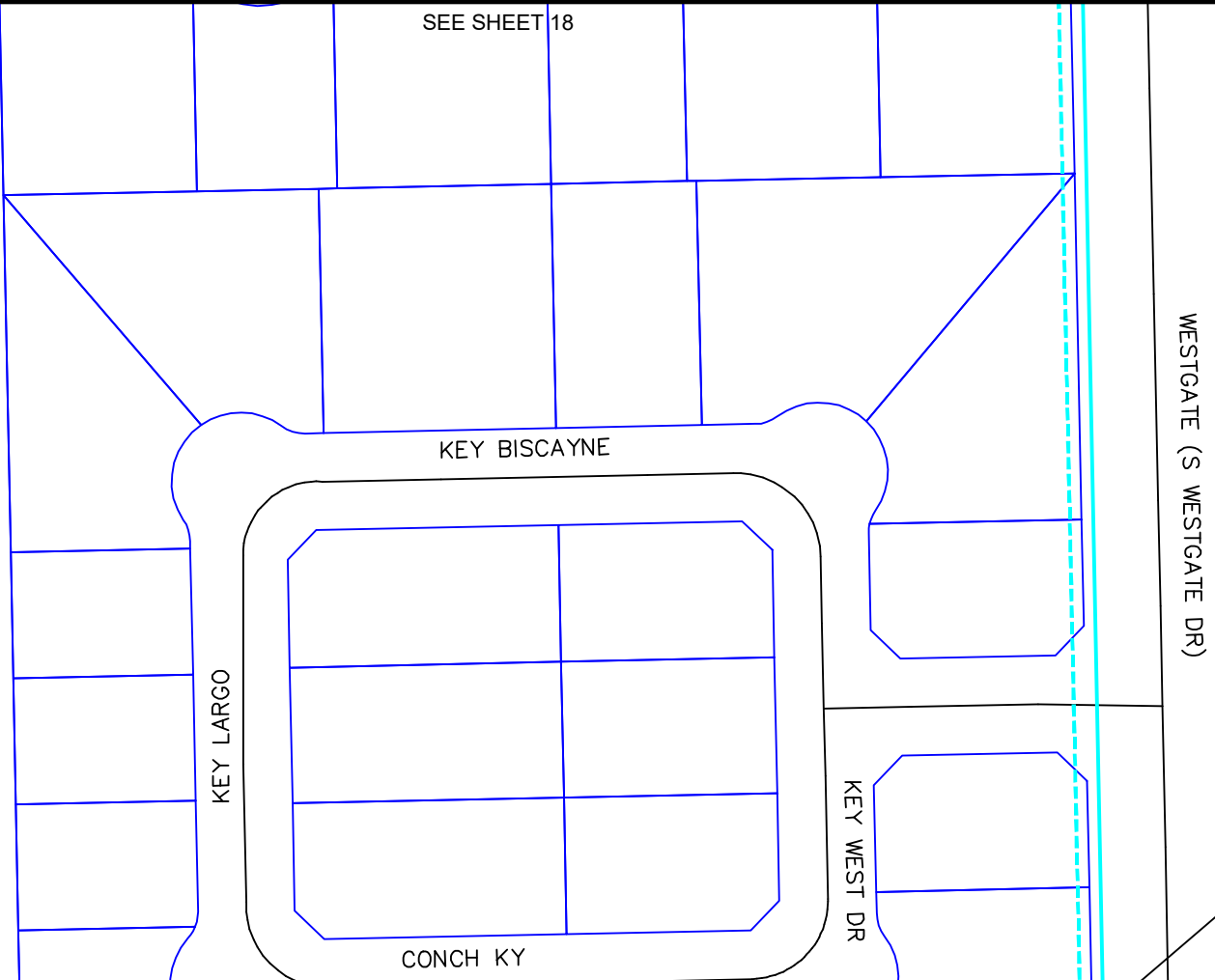
**WESLACO
FEEDER JOB FC731**

PROJECT NUMBER:	5314168	C.O. AREA:	WESLACO
		EXCH. CODE:	70515
DRAWN DATE:	8/29/2023	ENGR:	CYIENT
		PHONE:	N/A
SCALE:	1:100	CNTY:	HIDALGO
		FILE:	
TWNSHP:		TAX DISTRICT:	TO684
		DWG:	16 OF 20
		RNG:	
		SEC:	

NOTE:
 1. OVERLASH AERIAL FIBER CABLE TO EXISTING COPPER
 2. PLACE BURIED FIBER CABLES IN NEW DUCT.

- ⑳ 3404' 2421.201
144 XA-144 FIBER
ARFTP FC731,121-192+
XD,73-144
- ㉑ 235' 2423.201
144 XA-144 FIBER
ARFTP FC731,145-192+
XD,49-144
- ㉒ 2550' 2423.201
144 XA-144 FIBER
ARFTP FC731,145-168+
XD,25-144
- ㉓ 1311' 2421.201
144 XA-144 FIBER
ARFTP FC731,121-144+
XD,25-144

SEE SHEET 18



WESTGATE (S WESTGATE DR)

HUB AND 3'X3' HANDHOLE TO BE PLACED BY 5314171
 LEAVE 100' LOOP IN HANDHOLE FOR 5314171

2423.201
ARFTP H3003
FDH 48/432
IN: ARFTP FC731,175-192+
XD,19-48
OUT: ARFTP H3003,1-432
(3) 1:32 SPLITTERS
VACANT PAIRS IN HUB:
ARFTP H3003,XX-XX
11.143K TO CO.

2423.201
760' (2)1.25"
DUCT

2423.201
3'X3' HH

2423.201
80' (2)1.25"
DUCT

2423.201
15' (2)1.25"
DUCT

SEE SHEET 19

SEE SHEETS 16

EXISTING TELCO POLE "OSPC TO VERIFY POLE INFO"

TREE TRIM 68'

EXISTING TELCO POLE "OSPC TO VERIFY POLE INFO"

4" RISER PL U-GUARD


RING SPLICE

C.O. →

W 18TH ST (MILE 6 RD N)

UNITS / ACCT CODES	
FP58B	1
FP59B	855
FP43F	2785
FP22L	1311
FS51	48
FS14A	1
FP47B	68

REVISIONS	



WESLACO
FEEDER JOB FC731

PROJECT NUMBER: 5314168	C.O. AREA: WESLACO EXCH. CODE: 70515
DRAWN DATE: 8/29/2023	ENGR: CYIENT PHONE: N/A
SCALE: 1:100	TAX DISTRICT: TO684
TWNNSHP:	RNG:

CNTY: HIDALGO
FILE:
DWG 17 OF 20
SEC:

AMBROSIA DR (AMBROSIA)

WESTGATE (S WESTGATE DR)

WESTGATE (S WESTGATE DR)

2423.201
830' (2)1.25"
DUCT

BALD CYPRESS DR (BALD CYPRESS)

2423.201
2'X3' HH

100'

2423.201
3'X3' HH

2423.201
ARFTP H3002
FDH 48/432
IN: ARFTP FC731,151-168+
XD,19-48
OUT: ARFTP H3002,1-432
(3) 1:32 SPLITTERS
VACANT PAIRS IN HUB:
ARFTP H3002,XX-XX
13.443K TO CO.

HUB AND 3'X3' HANDHOLE TO
BE PLACED BY 5314170

LEAVE 100' LOOP IN HANDHOLE
FOR 5314170

NOTE:
PLACE BURIED FIBER CABLES IN NEW
DUCT.

22 2550' 2423.201
144 XA-144 FIBER
ARFTP FC731,145-168+
XD,25-144

VILLA DE SAN ANGEL

BIG PINE KY

SEE SHEET 17

2423.201
2'X3' HH

2423.201
725' (2)1.25"
DUCT

2423.201
760' (2)1.25"
DUCT

UNITS / ACCT CODES

FP58B	2
FP59B	1555

REVISIONS

NO.	DESCRIPTION	DATE



**WESLACO
FEEDER JOB FC731**

PROJECT NUMBER: 5314168	C.O. AREA: WESLACO	
DRAWN DATE: 8/29/2023	ENGR: CYIENT	CNTY: HIDALGO
SCALE: 1:100	PHONE: N/A	FILE:
TWNSHP:	TAX DISTRICT: TO684	DWG 18 OF 20
RNG:	SEC:	

2423.201
 ARFTP H3001
 FDH 48/432
 IN: ARFTP FC731,127-144+
 XD,19-48
 OUT: ARFTP H3001,1-432
 (3) 1:32 SPLITTERS
 VACANT PAIRS IN HUB:
 ARFTP H3001,XX-XX
 14.033K TO CO.

HUB AND 3'X3' HANDHOLE TO
 BE PLACED BY 5314169

LEAVE 100' LOOP IN HANDHOLE
 FOR 5314169

2423.201
 3'X3' HH

2423.201
 2'X3' HH

2423.201
 345' (2)1.25"
 DUCT

2423.201
 720' (2)1.25"
 DUCT

24 2114' 2423.201
 144 XA-144 FIBER
 ARFTP FC731,121-144+
 XD,25-144

NOTE:
 PLACE BURIED FIBER CABLES IN NEW
 DUCT.

MILE 6 1/2 W (S MILANO RD)

MILE 6 1/2 W (S MILANO RD)

W 18TH ST (MILE 6 RD N)

C.O. →

UNITS / ACCT CODES

FP58B	1
FP59B	345

REVISIONS

NO.	DATE	DESCRIPTION



**WESLACO
 FEEDER JOB FC731**

PROJECT NUMBER:	5314168	C.O. AREA:	WESLACO
		EXCH. CODE:	70515
DRAWN DATE:	8/29/2023	ENGR:	CYIENT
		PHONE:	N/A
SCALE:	1:100	CNTY:	HIDALGO
		FILE:	
TWNSHP:		TAX DISTRICT:	TO684
		DWG:	20 OF 20
		RNG:	
		SEC:	

SEE SHEET 19

Frontier FTTH Job #5314168

County Streets

East To West

W MILE 5 N

Lat/Long: 26.129072,-97.998161

North To South

S BORDER AVE

Lat/Long: 26.126231, -97.997543

FTR#5314168

