



**Planning
Department**

Anthony Uresti
Director of Planning

Main Office

2818 S. Business Hwy 281
Edinburg, Texas 78539
Phone (956) 318-2840

Precinct No. 1 Substation

1900 Joe Stephens Ave. Ste. A
Weslaco, TX 78596
Phone (956) 968-4734

Precinct No. 3 Substation

2401 N. Moorefield Road
Mission, Texas 78572
Phone (956) 205-7045

PIPELINE AND UTILITY PERMIT APPLICATION PACKET

THE STATE OF TEXAS

COUNTY OF HIDALGO

PRECINCT 1

**APPLICATION AND AGREEMENT FOR PIPELINE OR
UTILITY PERMIT**

Date: 01/29/2024

FTR# 5314148
HOUSLEY GROUP

_____ (hereinafter referred to as
"Applicant") does hereby make application to the Hidalgo County
through the Hidalgo County Planning Department (hereinafter referred
to as "HCPD") to construct, maintain and repair pipelines or utilities
across the easements, right-of-ways, property or property interest as
described below.

Information required:

1. Name, Address and Phone number of Applicant:

HOUSLEY GROUP, 3550 BRYANT BLVD, SAN ANGELO, TX 76903

KEN WILSON-977-972-0161

2. Name, Address and Phone number of company or agency owning
Pipeline or Utility (please indicate if same as Applicant):

FRONTIER 2611 45TH STREET, DICKINSON, TX 77539

KEVIN MOSELEY-512-818-2460

3. Name, Address and Phone number of operator of Pipeline or
Utility (please indicate if same as Applicant):

FRONTIER 2611 45TH STREET, DICKINSON, TX 77539

KEVIN MOSELEY-512-818-2460

4. Name, Address and Phone number of contractor to install Pipeline
or Utility:

HOUSLEY GROUP, 3550 BRYANT BLVD, SAN ANGELO, TX 76903

KEN WILSON-977-972-0161



Planning Department

Anthony Uresti
Director of Planning

Main Office

2818 S. Business Hwy 281
Edinburg, Texas 78539
Phone (956) 318-2840

Precinct No. 1 Substation

1900 Joe Stephens Ave. Ste. A
Weslaco, TX 78596
Phone (956) 968-4734

Precinct No. 3 Substation

2401 N. Moorefield Road
Mission, Texas 78572
Phone (956) 205-7045

PIPELINE AND UTILITY PERMIT APPLICATION PACKET

5. Is this a common carrier pipeline or utility? If yes, please submit the Applicant's Texas Railroad Commission Form "T-4" or similar form designating the facility:

NO

6. Does Applicant have the Power of Eminent Domain?

NO

7. Will the product be carried for hire or by the owner of the goods?

NA

8. Name and Legal description of property owner requesting utility services if applicable:

NA

9. Type of utility work within county road right-of-way:

Bore Crossing Line Extension Along R.O.W. Other Overlashing new aerial fiber optic cable to the existing Frontier aerial facilities already in place.

10. Where is the origin of the line?

26°07'35.56"N

11. Where is the destination of the line?

COVERS MULTIPLE STREETS AS SHOWN IN THE PERMIT

DRAWING



Planning Department

Anthony Uresti
Director of Planning

Main Office

2818 S. Business Hwy 281
Edinburg, Texas 78539
Phone (956) 318-2840

Precinct No. 1 Substation

1900 Joe Stephens Ave. Ste. A
Weslaco, TX 78596
Phone (956) 968-4734

Precinct No. 3 Substation

2401 N. Moorefield Road
Mission, Texas 78572
Phone (956) 205-7045

PIPELINE AND UTILITY PERMIT APPLICATION PACKET

See sheet 22 of 23 Street Info

12. Utility Crossing Coordinate X: _____ Y: _____
(NAD 83 Texas South FIPS 4205 feet)
13. Number and size of lines:

OVERLASHING NEW FIBER OPTIC CABLE TO EXISTING FRONTIER AERIAL FACILITIES ALREADY IN

PLACE AND PLACING 1.5" HDPE PIPE BY DIRECTIONAL BORE METHOD AND PULLING FIBER IN THE DUCT

14. Pressure (each line):

NA

15. Content (each line):

NA

16. Estimated date of installation of Pipeline or Utility:

After County Court Approval

Type text here



Planning Department

Anthony Uresti
Director of Planning

Main Office

2818 S. Business Hwy 281
Edinburg, Texas 78539
Phone (956) 318-2840

Precinct No. 1 Substation

1900 Joe Stephens Ave. Ste. A
Weslaco, TX 78596
Phone (956) 968-4734

Precinct No. 3 Substation

2401 N. Moorefield Road
Mission, Texas 78572
Phone (956) 205-7045

PIPELINE AND UTILITY PERMIT APPLICATION PACKET

If requested permit is granted by HCPD, Applicant, in consideration thereof, agrees and binds itself as follows:

1. All pipelines or utilities herein will be horizontally placed within the right-of-way as determined by HCPD and at a minimum depth of five (5) feet below natural ground. Depth, horizontal, and vertical location shall be confirmed by HCPD Inspectors.
2. Location map, profile, and plans concerning the proposed pipeline or utility crossing will furnished with this application.
3. HCPD will be notified in writing ten days prior to the beginning date of construction under this permit.
4. Applicant will bear the entire expense of all future relocations of any pipelines or utilities should such relocation, at the sole discretion of the Hidalgo County Commissioners Court, be necessary for improvements, alteration, or maintenance of Hidalgo County's easement or property of interest.
5. Applicant will notify the HCPD at least 48 hours prior to covering work and or completion of its work and removal of its equipment from the job site to permit HCPD to make an inspection.
6. Upon notification by the HCPD, the Applicant will promptly repair or rectify any deficiency or condition caused by the Applicant's operations or installations under this permit. Applicant will leave easement in as near the same condition or better, in the HCPD's sole judgment, as it existed prior to the commencement of the operations under this permit.
7. Hidalgo County shall not be liable or responsible for, and shall be saved and held harmless by Applicant, and further shall be indemnified by Applicant, from and against any and all suits, actions, losses, damages, claims, or liability of any character, type, or description, including all expenses of litigation, court costs, attorney's fees, and engineering fees for injury or death to any person, or injury to any property, received or sustained by any person or persons or property, arising out of, or occasioned by, directly or indirectly, the performance of Applicant under this agreement, including claims and damages arising in part from the negligence of Hidalgo County.



Planning Department

Anthony Uresti
Director of Planning

Main Office

2818 S. Business Hwy 281
Edinburg, Texas 78539
Phone (956) 318-2840

Precinct No. 1 Substation

1900 Joe Stephens Ave. Ste. A
Weslaco, TX 78596
Phone (956) 968-4734

Precinct No. 3 Substation

2401 N. Moorefield Road
Mission, Texas 78572
Phone (956) 205-7045

PIPELINE AND UTILITY PERMIT APPLICATION PACKET

It is the expressed intent of the parties to this agreement that the indemnity provided for in this section is extended by Applicant to indemnify and protect Hidalgo County from the consequences of Hidalgo County's own negligence, whether that negligence is the sole or contributory cause of the resultant injury death, or damage.

Applicant further agrees to defend, at its own expense, with attorneys acceptable to Hidalgo County and on behalf of Hidalgo County, and in the name of Hidalgo County, any claim or litigation brought against Hidalgo County in connection with any such injury, death or damage.

Before construction is begun on such pipeline or utility crossings, Applicant will furnish to the HCPD a certificate of insurance (or other security approved by the HCPD) payable to Hidalgo County and protecting Hidalgo County (as an additional named insured) against any claims for personal injuries or damages to property resulting from the operations of Applicant, its agents, servants, employees, and contractors under this permit. Insurance is to be supplied in accordance with the attached Schedule A.

8. Hidalgo County makes no warranties, expressed or implied, in the granting of this permit; nor does Hidalgo County purport to grant any property interest or exclusive privileges whatsoever by granting such permit. It is specifically understood that Hidalgo County is not the agent for, nor does it act for, the fee owners or any persons or entities having any right, or title to possession of the land upon which Hidalgo County's easement or other property interest is located. Furthermore, in granting this permit Hidalgo County makes no representation or warranty that it has any property interest, including, but not limited to, an easement or right of way, in the land upon which Applicant constructs, maintains, repairs, or modifies the pipelines or utilities, made the subject of this application, nor does Hidalgo County make any representation or warranty as to the validity, quality or extent of such property interest, if any. Applicant acknowledges its understanding that Hidalgo County in granting this permit, does not convey or grant to Applicant any rights, title or interest for which is has no legal authority to grant or convey.
9. Applicant binds itself to comply with all federal, state, and local laws or regulations and will obtain all necessary permits from all local and federal agencies required by law before installation or construction is begun.



Planning Department

Anthony Uresti
Director of Planning

Main Office

2818 S. Business Hwy 281
Edinburg, Texas 78539
Phone (956) 318-2840

Precinct No. 1 Substation

1900 Joe Stephens Ave. Ste. A
Weslaco, TX 78596
Phone (956) 968-4734

Precinct No. 3 Substation

2401 N. Moorefield Road
Mission, Texas 78572
Phone (956) 205-7045

PIPELINE AND UTILITY PERMIT APPLICATION PACKET

10. Applicant will install its pipelines and utilities in a manner and location as shown in the plans and specifications filed with HCPD in support of this application for permit. Hidalgo County Planning Department's representative may at any time make such inspection as such engineer or other representation may deem necessary to assure that the construction of the pipeline or utilities is in accordance with the plans and specifications submitted, and said engineer or representative shall have the right to temporarily suspend Applicant's work if necessary, while such inspection is being made. Should Applicant not install the pipelines or utilities in accordance with the terms and conditions of this permit, Applicant agrees that Hidalgo County shall have the right to require, at Applicant's expense, the removal of the pipelines and utilities and its replacement in conformance to said plans and specifications and conditions of this permit. Hidalgo County may revoke this permit and suspend all work hereunder if it is determined by Hidalgo County that the pipelines or utilities are not being installed in accordance with such plans and specifications and conditions of this permit. The suspension or revocation of this permit shall not be a basis for a claim for damages against Hidalgo County.
11. Except in emergency situations where it is necessary to protect life and property, Applicant will not make any change, modification, or alteration in or to the pipelines or utilities without first securing a new or amended permit from Hidalgo County prior to the making of any such change. Applicant will maintain the pipelines or utilities hereby authorized in good and safe condition, and in accordance with plans, specifications, and this permit.
12. Applicant agrees to pay HCPD a permit fee to cover administrative costs in the amount of **\$500.00**, plus a reimbursement to HCPD for any necessary engineering fees which may be incurred for the study and processing of the Application. This fee will permit a single pipeline or utility to be within County right-of-way. Applicant further agrees to pay an additional fee of **\$500.00** for each additional line included in permit application at the same location; however, more than one location may be included in a single application.

Requests to lay additional line or lines, not included in an initial permit application, must be made by separate application, with new permit fees paid accordingly and support data provided.



Planning Department

Anthony Uresti
Director of Planning

Main Office

2818 S. Business Hwy 281
Edinburg, Texas 78539
Phone (956) 318-2840

Precinct No. 1 Substation

1900 Joe Stephens Ave. Ste. A
Weslaco, TX 78596
Phone (956) 968-4734

Precinct No. 3 Substation

2401 N. Moorefield Road
Mission, Texas 78572
Phone (956) 205-7045

PIPELINE AND UTILITY PERMIT APPLICATION PACKET

Permit fees may be waived where Applicant is a state, county, municipality, or a special political subdivision.

13. The Applicant is allowed one hundred twenty days (120) from the granting of the permit to start construction of the pipelines or utilities crossings. Once started, the Applicant is allowed ninety (90) days to complete all work under such permit. All construction must be completed within two hundred ten (210) days from the date of issuance of permit. Upon application, extension of the time periods set forth in this paragraph may be granted by the Hidalgo County Commissioners Court. Such applications for extension must be received by HCPD at least thirty days before the expiration of the two hundred ten (210) days period. A new permit fee, in accordance with Paragraph 12 hereof, will be charged for each extension granted.

Construction of any pipeline or utility crossing will not begin until written approval has been given by HCPD.

14. All provisions of the Pipeline and Utility Permit Administration Policy of Hidalgo County, if any, and all amendments thereto, are hereby incorporated herein as part of the terms and conditions of this permit for all purposes.
15. Applicant warrants and represents that it has secured from all fee owners of the involved property an easement or other property rights to construct, repair or modify the pipeline or utility in the manner set forth herein.
16. This Pipeline and Utility Permit if granted by Hidalgo County is subject to any and all other requirements, specifications and conditions listed in Exhibit A attached hereto.
17. Hidalgo County requires all coordinates of all utility crossings. Horizontal datum to be in NAD 83 State Plane Texas South 4205 feet and vertical datum in NAVD 88 Geoid 12a.



**Planning
Department**

Anthony Uresti
Director of Planning

Main Office

2818 S. Business Hwy 281
Edinburg, Texas 78539
Phone (956) 318-2840

Precinct No. 1 Substation

1900 Joe Stephens Ave. Ste. A
Weslaco, TX 78596
Phone (956) 968-4734

Precinct No. 3 Substation

2401 N. Moorefield Road
Mission, Texas 78572
Phone (956) 205-7045

PIPELINE AND UTILITY PERMIT APPLICATION PACKET

18. This permit constitutes the entire agreement between the parties with regard to the subject matter hereof, and all prior agreements, representations, and negotiations between the parties regarding the subject matter are hereby superseded. This permit shall not be altered or amended except by an agreement in writing executed by the parties hereto.

19. Applicant warrants and represents that its undersigned representative has full authority to bind Applicant to the terms and conditions of the foregoing Application and Agreement for Pipeline or Utility Permit.

DATED this 30TH day of JANUARY, 2024.

SANDEEP REDDY BODDAPATI


(Name of Applicant – Printed or Typed)

By: *Sandeep*
Signature

Title: Delivery Manager

STATE OF TEXAS
COUNTY OF COLLIN

SUBSCRIBED AND SWORN TO before me the Applicant,
Sandeep Boddapati on this 30 day of January, 2024,
to which witness my hand and seal of office.



Jennifer Hickman
Notary Public for the State of Texas
My Commission Expires: 7/26/24



**Planning
Department**

Anthony Uresti
Director of Planning

Main Office

2818 S. Business Hwy 281
Edinburg, Texas 78539
Phone (956) 318-2840

Precinct No. 1 Substation

1900 Joe Stephens Ave. Ste. A
Weslaco, TX 78596
Phone (956) 968-4734

Precinct No. 3 Substation

2401 N. Moorefield Road
Mission, Texas 78572
Phone (956) 205-7045

PIPELINE AND UTILITY PERMIT APPLICATION PACKET

**APPROVAL OF APPLICATION BY
HIDALGO COUNTY PLANNING DEPARTMENT**

Came on for consideration this _____ day of _____,
20____. The above and foregoing Application for Pipeline and Utility
Permit, and after consideration of the same by the Hidalgo County
Commissioners Court, said Application and Agreement for Pipeline or
Utility Permit is hereby APPROVED.

HIDALGO COUNTY:

Richard F. Cortez, County Judge



Planning Department

Anthony Uresti
Director of Planning

Main Office

2818 S. Business Hwy 281
Edinburg, Texas 78539
Phone (956) 318-2840

Precinct No. 1 Substation

1900 Joe Stephens Ave. Ste. A
Weslaco, TX 78596
Phone (956) 968-4734

Precinct No. 3 Substation

2401 N. Moorefield Road
Mission, Texas 78572
Phone (956) 205-7045

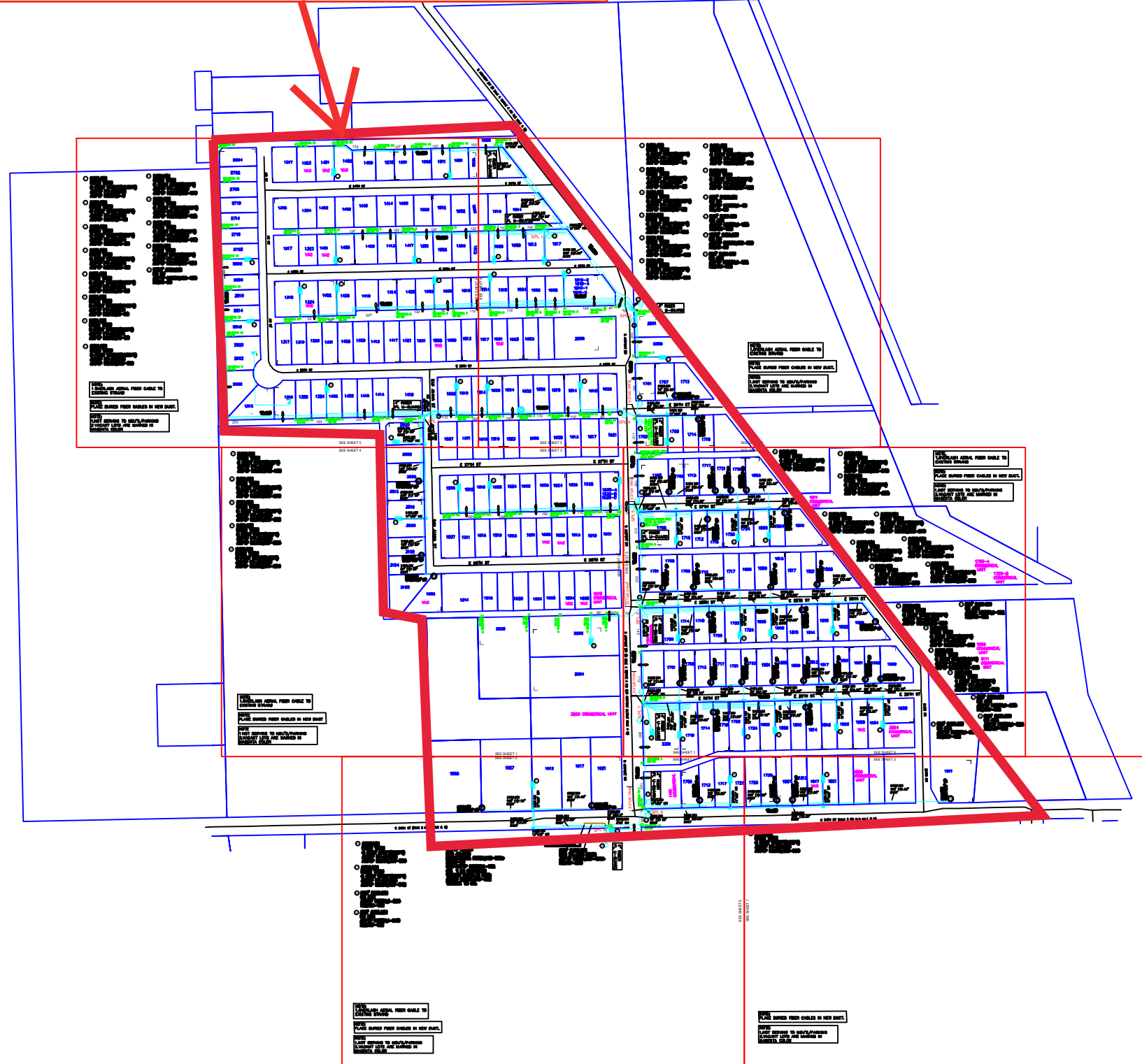
PIPELINE AND UTILITY PERMIT APPLICATION PACKET

EXHIBIT A

(Please insert description of project location and supporting documents for proposed utility work)

KEYMAP

THIS BOUNDARY COMES UNDER HIDALGO COUNTY JURISDICTION



432 FDH SPLICING DETAIL
H2006

PLN ID	H2006
MATERIAL CODE	FDH-1000000
DESCRIPTION	432 FDH SPLICING DETAIL
DATE	01/29/2024
BY	HOUSLEY
CHK	HOUSLEY
APP	HOUSLEY
DATE	01/29/2024
PROJECT NO.	5314148
DESCRIPTION	WESLACO FDH HUB
LOCATION	1615 S. WESLACO, TEXAS, USA
SCALE	AS SHOWN
DATE	01/29/2024
BY	HOUSLEY
CHK	HOUSLEY
APP	HOUSLEY
DATE	01/29/2024

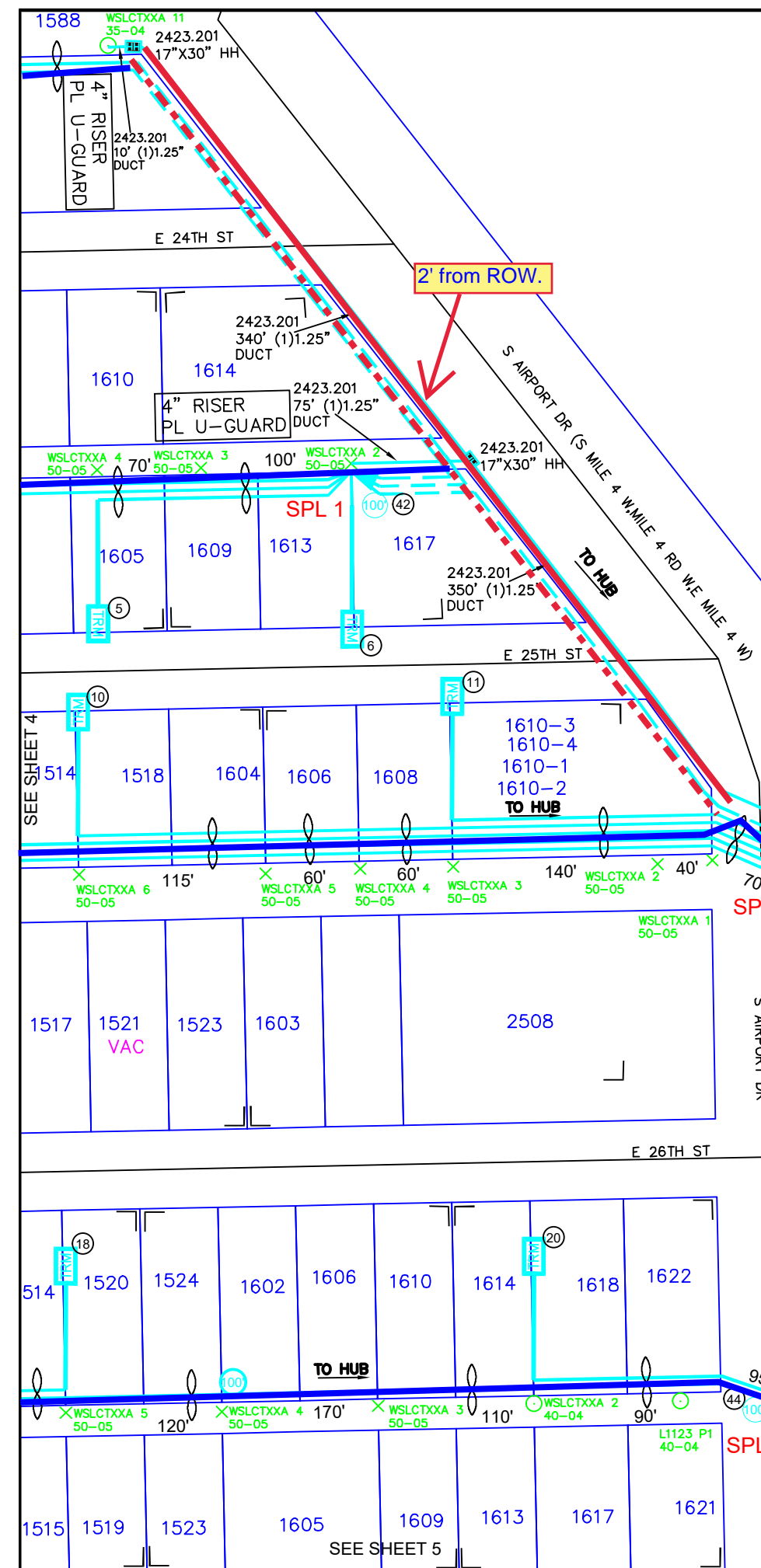
DESIGNED BY	HOUSLEY	DATE	01/29/2024
CHECKED BY	HOUSLEY	DATE	01/29/2024
APPROVED BY	HOUSLEY	DATE	01/29/2024
DATE	01/29/2024		

REVISIONS		

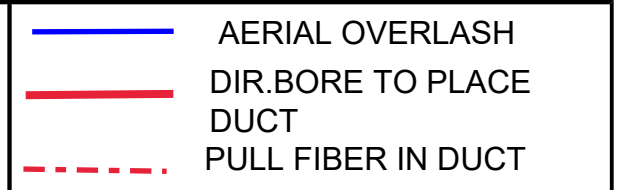
Frontier
COMMUNICATIONS

**WESLACO FDH-
HUB H2006**

PROJECT NUMBER: 5314148	C.O. AREA: WESLACO EXCH. CODE: 70515
DRAWN DATE: 01/29/2024	ENGR: HOUSLEY PHONE: N/A
SCALE: 1:100	CNTY: HIDLAGO FILE:
TWNSHP:	TAX DISTRICT: T0684 DWG KEY OF 7
	RNG: SEC:



- ⑤ 2421.201 FIBER TERM
8 PORT 500FT(245FT)
ARFTP FT-207506
ARFTP H2006,37-44
- ⑥ 2421.201 FIBER TERM
4 PORT 100FT(75FT)
ARFTP FT-207507
ARFTP H2006,45-48
- ⑩ 2421.201 FIBER TERM
8 PORT 1000FT(535FT)
ARFTP FT-207511
ARFTP H2006,85-92
- ⑪ 2421.201 FIBER TERM
8 PORT 500FT(300FT)
ARFTP FT-207512
ARFTP H2006,97-104
- ⑫ 2421.201 FIBER TERM
4 PORT 500FT(200FT)
ARFTP FT-207513
ARFTP H2006,105-108
- ⑱ 2421.201 FIBER TERM
8 PORT 500FT(265FT)
ARFTP FT-207519
ARFTP H2006,157-164
- ⑳ 2421.201 FIBER TERM
6 PORT 500FT(235FT)
ARFTP FT-207521
ARFTP H2006,181-186
- ㉑ 2423.201 FIBER TERM
6 PORT 500FT(180FT)
ARFTP FT-207522
ARFTP H2006,187-192
- ④② 675' 2423.201 FO 96
ARFTP H2006,1-48
XD,49-96
- ④③ 540' 2421.201 FO 432
ARFTP H2006,1-108
XD,109-432
- ④④ 1000' 2421.201 FO 96
ARFTP H2006,109-180
XD,73-96
- ④⑤ 510' 2421.201 FO 432
ARFTP H2006,1-192
XD,193-432



UNITS / ACCT CODES	
FS14	1
FS51	40
FS14	1
FS51	60
FS14	1
FS50	12
FP017	1
FP015	7
FP22D	1050
FP43F	675
FP033A	1965
FP034A	4600
FP029	465
FP032	595
FP58A	2
FP58B	3
FP59A	1055

- NOTE:
1.OVERLASH AERIAL FIBER CABLE TO EXISTING STRAND
- NOTE:
PLACE BURIED FIBER CABLES IN NEW DUCT.
- NOTE:
1.NOT SERVING TO MDU'S/PARKING
2.VACANT LOTS ARE MARKED IN MAGENTA COLOR

REVISIONS	

**WESLACO FDH-
HUB H2006**

PROJECT NUMBER: 5314148	C.O. AREA: WESLACO EXCH. CODE: 70515
DRAWN DATE: 01/29/2024	ENGR: HOUSLEY PHONE: N/A
SCALE: 1:100	TAX DISTRICT: T0684
TWNSHP: RRG:	CNTY: HIDLAGO FILE: DWG 3 OF 7 SEC:

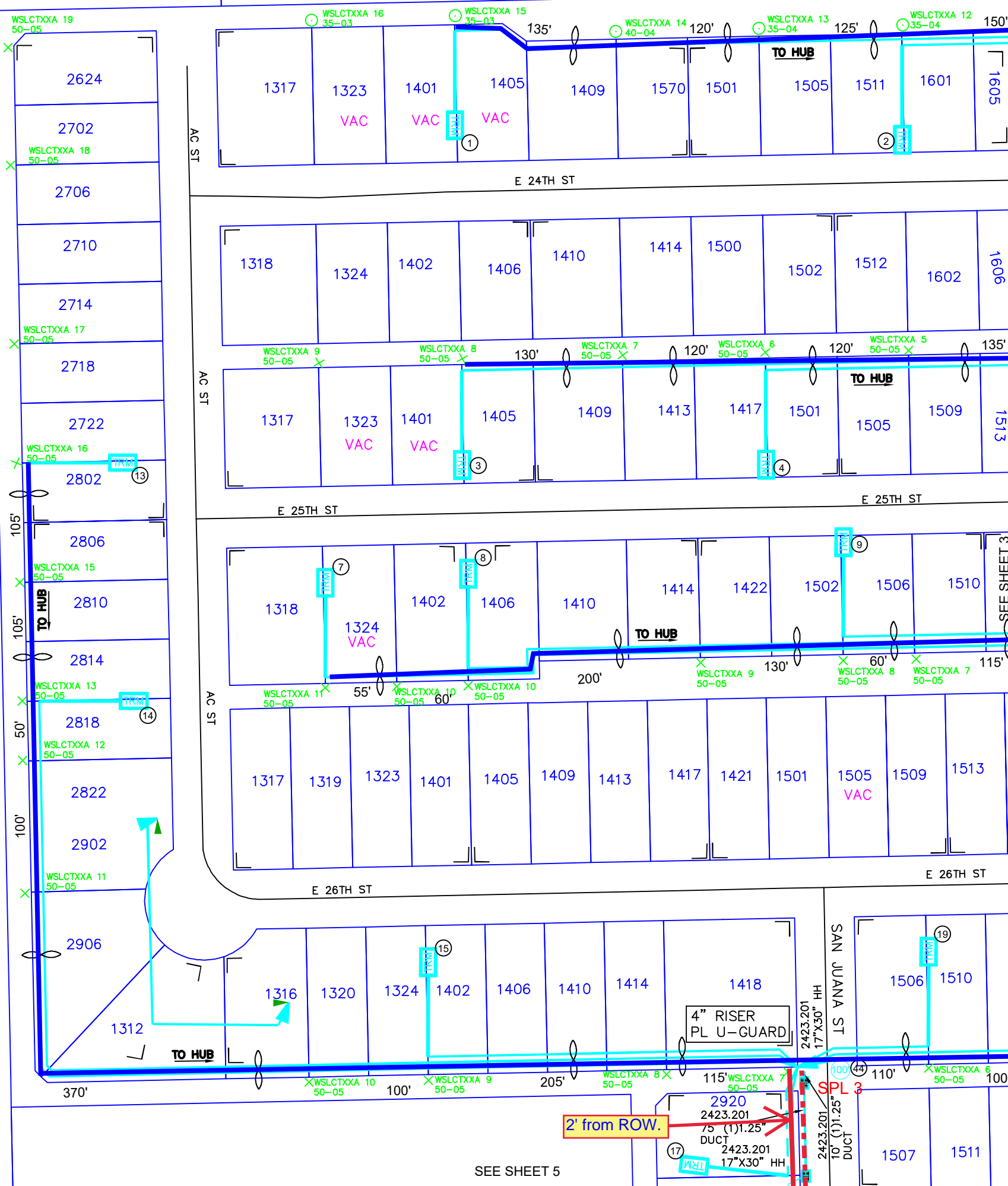
SEE SHEET 4 (top left), SEE SHEET 5 (bottom left), SEE SHEET 2 (bottom right)

- ① 2421.201 FIBER TERM
6 PORT 1500FT(1040FT)
ARFTP FT-207502
ARFTP H2006,1-6
- ② 2421.201 FIBER TERM
6 PORT 1000FT(660FT)
ARFTP FT-207503
ARFTP H2006,7-12
- ③ 2421.201 FIBER TERM
8 PORT 1000FT(750FT)
ARFTP FT-207504
ARFTP H2006,13-20
- ④ 2421.201 FIBER TERM
8 PORT 1000FT(500FT)
ARFTP FT-207505
ARFTP H2006,25-32
- ⑦ 2421.201 FIBER TERM
8 PORT 1500FT(1155FT)
ARFTP FT-207508
ARFTP H2006,49-56
- ⑧ 2421.201 FIBER TERM
8 PORT 1500FT(1040FT)
ARFTP FT-207509
ARFTP H2006,61-68
- ⑨ 2421.201 FIBER TERM
8 PORT 1000FT(710FT)
ARFTP FT-207510
ARFTP H2006,73-80
- ⑬ 2421.201 FIBER TERM
8 PORT 1500FT(1200FT)
ARFTP FT-207514
ARFTP H2006,109-116
- ⑭ 2421.201 FIBER TERM
8 PORT 500FT(165FT)
ARFTP FT-207520
ARFTP H2006,169-176
- ⑮ 2421.201 FIBER TERM
8 PORT 1500FT(990FT)
ARFTP FT-207515
ARFTP H2006,121-128
- ⑰ 2423.201 FIBER TERM
4 PORT 500FT(170FT)
ARFTP FT-207518
ARFTP H2006,151-154
- ④④ 1000' 2421.201
FO 96
ARFTP H2006,109-180
XD,73-96

NOTE:
1.OVERLASH AERIAL FIBER CABLE TO EXISTING STRAND

NOTE:
PLACE BURIED FIBER CABLES IN NEW DUCT.

NOTE:
1.NOT SERVING TO MDU'S/PARKING
2.VACANT LOTS ARE MARKED IN MAGENTA COLOR



- AERIAL OVERLASH
- DIR.BORE TO PLACE DUCT
- - - - PULL FIBER IN DUCT

UNITS / ACCT CODES

FS14	1
FS51	50
FP017	1
FP015	11
FP22D	1000
FP034A	530
FP033B	1200
FP034B	1840
FP58B	2
FP59A	85

REVISIONS

NO.	DESCRIPTION	DATE



WESLACO

FDH-HUB H2006

PROJECT NUMBER: 5314148	C.O. AREA: WESLACO
EXCH. CODE: 70515	
DRAWN DATE: 01/29/2024	ENGR: HOUSLEY
SCALE: 1:100	PHONE: N/A
TAX DISTRICT: TO684	CNTY: HIDLAGO
TWNSHP: RRG:	FILE: DWG 4 OF 7
	SEC:

SEE SHEET 5

⑩ 2423.201
FIBER TERM
6 PORT 500FT(410FT)
ARFTP FT-207517
ARFTP H2006,145-150

⑫ 2421.201
FIBER TERM
8 PORT 1000FT(640FT)
ARFTP FT-207523
ARFTP H2006,193-200

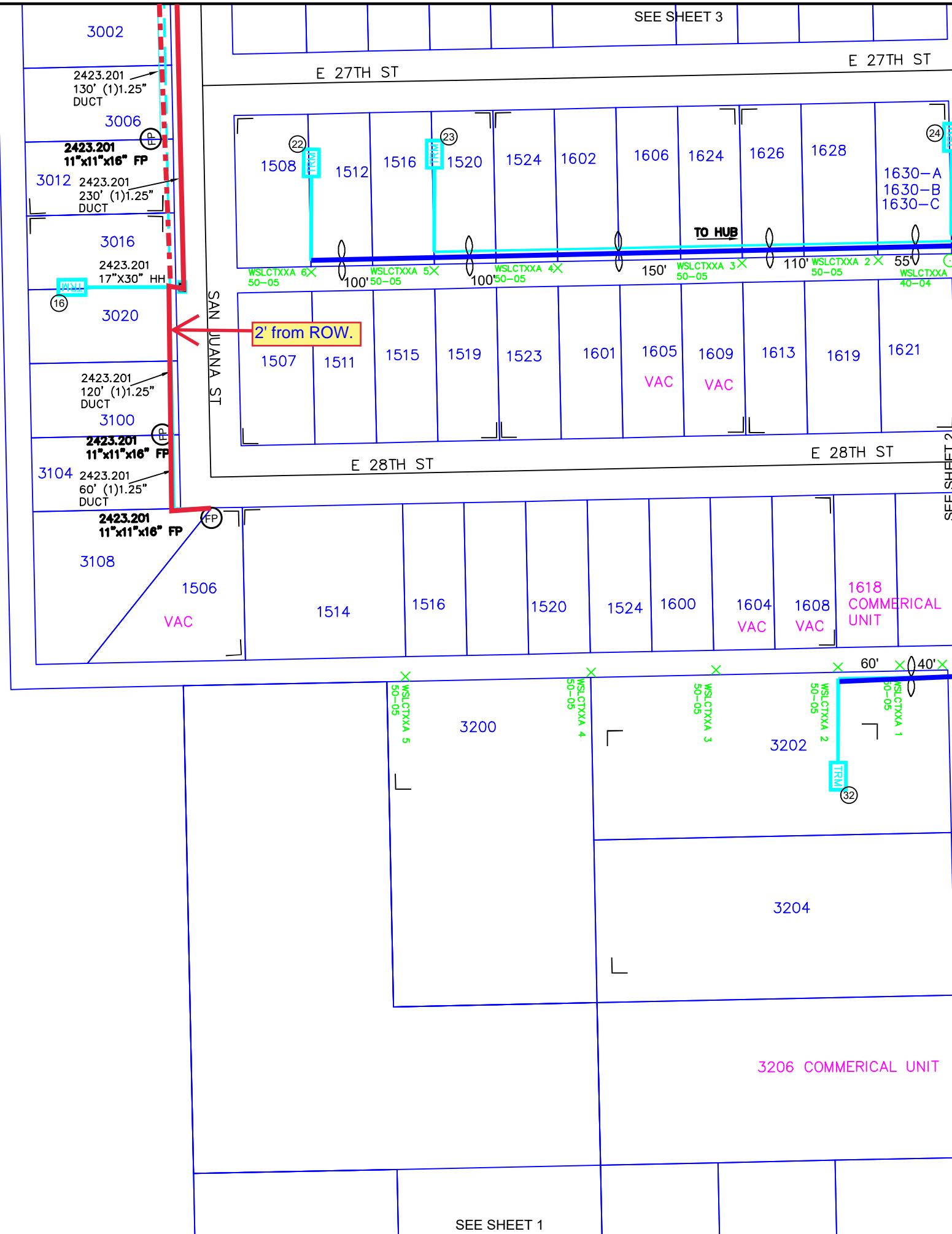
⑬ 2421.201
FIBER TERM
8 PORT 1000FT(540FT)
ARFTP FT-207524
ARFTP H2006,205-212

⑭ 2421.201
FIBER TERM
8 PORT 500FT(125FT)
ARFTP FT-207525
ARFTP H2006,217-224

⑰ 2421.201
FIBER TERM
8 PORT 500FT(245FT)
ARFTP FT-207533
ARFTP H2006,277-284

SEE SHEET 4

SEE SHEET 3



- AERIAL OVERLASH
- DIR.BORE TO PLACE DUCT
- - - - - PULL FIBER IN DUCT

UNITS / ACCT CODES

FP017	1
FP015	4
FP58A	3
FP58B	1
FP59A	280
FP59B	130

REVISIONS



**WESLACO FDH-
HUB H2006**

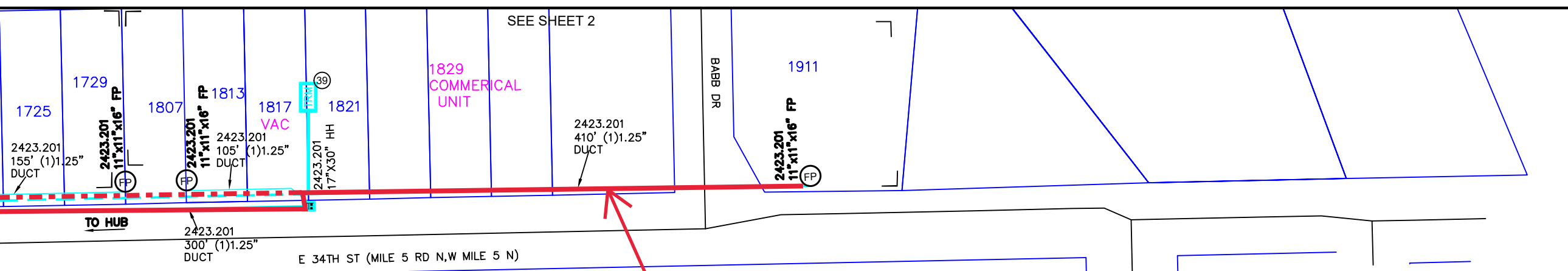
PROJECT NUMBER: 5314148	C.O. AREA: WESLACO EXCH. CODE: 70515
DRAWN DATE: 01/29/2024	ENGR: HOUSLEY PHONE: N/A
SCALE: 1:100	TAX DISTRICT: TO684
TWNHP:	RNG:
CNTY: HIDLAGO	FILE: DWG 5 OF 7
SEC:	

NOTE:
1.OVERLASH AERIAL FIBER CABLE TO EXISTING STRAND

NOTE:
PLACE BURIED FIBER CABLES IN NEW DUCT.

NOTE:
1.NOT SERVING TO MDU'S/PARKING
2.VACANT LOTS ARE MARKED IN MAGENTA COLOR

SEE SHEET 1



— AERIAL OVERLASH
— DIR.BORE TO PLACE DUCT
- - - PULL FIBER IN DUCT

TO HUB
 2423.201 300' (1)1.25" DUCT
 E 34TH ST (MILE 5 RD N,W MILE 5 N)
 2' from ROW.

(39) 2423.201
 FIBER TERM
 6 PORT 1000FT(655FT)
 ARFTP FT-207540
 ARFTP H2006,325-330

UNITS / ACCT CODES	
FP017	1
FP58A	3
FP58B	1
FP59A	450
FP59B	260

SEE SHEET 1

NOTE:
PLACE BURIED FIBER CABLES IN NEW DUCT.

NOTE:
1.NOT SERVING TO MDU'S/PARKING
2.VACANT LOTS ARE MARKED IN MAGENTA COLOR

REVISIONS		


Frontier
 COMMUNICATIONS
**WESLACO FDH-
 HUB H2006**

PROJECT NUMBER: 5314148	C.O. AREA: WESLACO EXCH. CODE: 70515
DRAWN DATE: 01/29/2024	ENGR: HOUSLEY PHONE: N/A
SCALE: 1:100	TAX DISTRICT: TO684
TWNSHP:	RNG:
CNTY: HIDLAGO	FILE:
DWG 6	OF 7
SEC:	

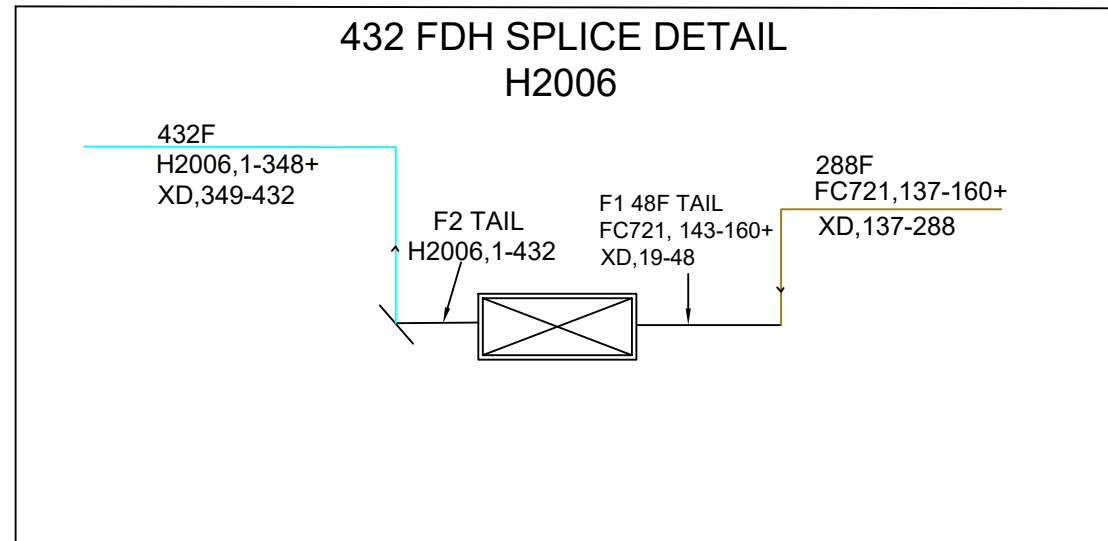


HUB ID	H2006
MATERIAL CODE	F3H-1G432UE
MANUFACTURER	COMMSCOPE
TYPE	FDH CABINET 48/288TYP PAD GEN 3
IN	H2006A,1-32
IN	H2006B,1-32
IN	H2006C,1-32
IN	XD,19-48
IN	FC721,143-160+
OUT	H2006,1-432

SPLITTER ID	H2006A
MATERIAL CODE	FPS-G2LPP1AJJ
MANUFACTURER	COMMSCOPE
TYPE	1:32 SPLITTER GEN 3
IN	FC721,143-143
OUT	H2006A,1-32

SPLITTER ID	H2006B
MATERIAL CODE	FPS-G2LPP1AJJ
MANUFACTURER	COMMSCOPE
TYPE	1:32 SPLITTER GEN 3
IN	FC721,144-144
OUT	H2006B,1-32

SPLITTER ID	H2006C
MATERIAL CODE	FPS-G2LPP1AJJ
MANUFACTURER	COMMSCOPE
TYPE	1:32 SPLITTER GEN 3
IN	FC721,145-145
OUT	H2006C,1-32



70515-5314148
1617 E MILE 5 N
H2006 (432)
SPLITTERS 1:32

FDH 144/288/432
44"H X 21.5" W X 13.5"D
FIBER HUB TYPICAL

SPLITTER IN FC721,143-143
OUT H2006A,1-32

IN FC721,144-144
OUT H2006B,1-32

IN FC721,145-145
OUT H2006C,1-32

HUB IN H2006A,1-32
IN H2006B,1-32
IN H2006C,1-32
IN XD,19-48
IN FC721,143-160+
OUT H2006,1-432

PROPOSED FDH LOCATION
1617 E MILE 5 N, WESLACO, TEXAS, USA

UNITS ENGINEERED		
FDH H2006	LU'S(ACTUAL)	260
	LU'S(FUTURE)	
	MU'S(ACTUAL)	
	MU'S(FUTURE)	
	BU'S(ACTUAL)	
	BU'S(FUTURE)	

FIBER INFO FOR THE LONGEST FIBER SERVED BY THIS FDH			
	FEEDER	DISTRIBUTION	TOTAL OF FEEDER & DISTRIBUTION
CABLE #	FC721	H2006	
FIBER #	143	1	
SPLICES	1	9	10
LENGTH	16.630KFT	4.675KFT	21.305KFT

REVISIONS		

**WESLACO FDH-
HUB H2006**

PROJECT NUMBER: 5314148	C.O. AREA: WESLACO EXCH. CODE: 70515
DRAWN DATE: 01/29/2024	ENGR: HOUSLEY PHONE: N/A
SCALE: 1:100	CNTY: HIDLAGO FILE:
TWN5HP:	TAX DISTRICT: TO684 DWG 7 OF 7
RNG:	SEC:

Frontier FTTH Job #5314148

County Streets

East To West

E MILE 5 N RD

Lat/Long:26.126594, -97.973633

E 29TH ST

Lat/Long:26.127683, -97.972696

E 28TH ST

Lat/Long:26.128561, -97.972700

E 27TH ST

Lat/Long:26.129403, -97.973173

E 26TH ST

Lat/Long:26.130583, -97.975645

25TH ST

Lat/Long:26.131476, -97.975897

24TH ST

Lat/Long:26.132225, -97.976140

North To South

A C ST

Lat/Long:26.131515, -97.977569

S AIRPORT DR

Lat/Long:26.127683, -97.972696

MILE 4 RD W

Lat/Long:26.128006, -97.973970

A C ST

Lat/Long:26.131242, -97.977562

SAN JUANA ST

Lat/Long:26.129635, -97.975938

