

L&G Engineering

Transportation Consultants

March 19, 2024

The Honorable David Fuentes
Commissioner, Pct. 1
c/o Jorge Pena RPIC
1902 Joe Stephens Avenue
Weslaco, Texas 78599

RE: County: Hidalgo
RCSJ No. 0921-02-355
Parcel No. 67
MILE 6W: From :SH 107 To: Mile 14.5

Dear Commissioner Fuentes:

Attached herewith is a counter-offer as submitted by owner Fostino Rosales of Parcel 67 on March 19, 2024. L & G Engineering has reviewed the aforementioned and hereby recommends that counter-offer **be approved**. Also attached is the N-9, Administrative Settlement Evaluation and Approval Form.

L & G Engineering believes the counteroffer is a valuation, legal and cost savings issue. More importantly due to recent court awards on similar projects and the cost to litigate through the Special Commissioners' Hearing we recommend that the counteroffer of **\$5,620.00** be accepted.

Please review these documents and feel free to contact me at (956) 585-1909 if you wish to discuss this matter personally.

Sincerely,

Fernando "Fred" Herrera
Right of Way Administrator

Attachments: As noted.
cc: File


3-19-2024

L&G Engineers
Attn: Mr. Rolando Gonzalez, Right Away Agent
2100 W. Expressway 83
Mercedes, Texas 78570
Project: Mile 14.4 to Mile 11
Parcel: # 67

Dear Mr. Gonzalez:

I reject the offer that was sent to me on December 5, 2023 for the amount \$4,820.00. I feel that my land value is low. I will accept \$5,620.00. If this amount is acceptable please provide the necessary paperwork so we can proceed to close.

Thank You



Signature



HIDALGO COUNTY ADMINISTRATIVE EVALUATION AND APPROVAL FORM

ROW CSJ: 0921-02-355

County: Hidalgo

Highway: Mile 6 West

Project Limits: From MILE 14.5 to Mile 11N

Parcel No.: 67

Owner's Name: Fortino Rosales

Approved Offer: \$4,820.00

Date Offer Sent: 12/05/2023

Owner's Counteroffer: \$5,620.00

Date Counteroffer Received: 3/19/2024

Factors considered in evaluation:

1. Valuation Issues

- a. Reconciliation of all available appraisals, including Owner's.
- b. Other: Property Owner believes her land and improvements were under valued.

2. Legal Issues

- a. Analysis of recent court awards on similar properties or projects.
- b. Analysis of recent court decisions which may affect the outcome of a condemnation action.
- c. Analysis of previously unlitigated issues.
- d. Other: _____

3. Cost Savings

- a. Approximate cost to litigate through Special Commissioners' Hearing \$20,000.00
- b. Approximate additional cost to litigate through jury trial \$40,000.00
- c. Other: _____

4. Timing Issues

- a. Maintain project schedule: 3/26
Possession of this property is needed by: 3/24
Projected possession date, if settled is: 3/24
Projected possession date, if condemned is: 6/24
Letting date: 3/26
- b. Other: _____

5. Other Issues

- It appears that the property owner's counteroffer is within an acceptable value. Subjecting this parcel through the process of Condemnation using the State's sovereign power of Eminent Domain would be time consuming and a costly approach.


** The following documents have been considered and are incorporated by reference: appraisals, appraisal review form, owner's counteroffer and supporting documentation, negotiator's log, and _____

Analysis and Conclusion:

Our approval/ disapproval recommendation is based on the items checked above and has been evaluated as follows: (attach additional sheets as necessary)
Being a 0.084 of an acre (3,569 square foot) parcel of land or 0.0564 of land situated in Hidalgo County, Texas and also being a part or portion of Lot 1, VALLE DEL RIO, according to the plat or map thereof recorded in Volume 30, Pages 88, of the Map Records, Hidalgo County (M.R.H.C.). On December 05, 2023, Acquisition Provider (L&G Engineering) made an offer of \$4,820.00 to purchase the property from Fortino Rosales. Fortino Rosales submitted a counter offer in the amount of \$5,620.00. The difference between the approve value verses the property owner's counter offer is a difference of \$800.00. After the discussion and review by the evaluation team it is the recommendation that the administrative settlement be approved. Although the property owner did not provide salient information in the counter offer, it does not warrant the risk and added expenses with standard eminent domain proceedings. Accepting the said counter offer will help avoid project time delays, and condemnation proceedings, thus resulting in a cost saving to the county.

This administrative settlement of \$ 5,620.00 is / is not recommended for approval as being reasonable, justified, prudent and in the public interest.

RECOMMENDATION(S):


Project Engineer/ROW Administrator

3/19/2024
Date

RPIC/Authorized Pct. Representative

Date

COUNTY APPROVAL:

County Judge

Date

TABULATION OF VALUES

Parcel: 67 Highway: Mile 6 West Road ROW CSJ: 0921-02-355

Taking Type: Partial District: PHR

Size of Remainder: 0.558 Acres County: Hidalgo

Type of Property: Res-SFR

Contract Fencing: N/A

Appraised by: Leonel Garza III

Effective Date of Appraisal Report: 12/5/2023

Date Appraised Report Signed: 12/19/2023

Access will be provided or denied to the new facility. If access will be partially provided or denied, explain in comments.

Agency	Participating Percentage	Expense Description
State of Texas	80%	ROW Acquisition Expenses
Hidalgo County Precinct No. 1	20%	ROW Acquisition Expenses

Interest Owner	Acquisition Interest	Land Area	Value	Lease (Y/N)
Fortino H. Rosales	Fee Simple	0.082 Acres 3,569 sf.	\$3,936.00	No

I. Appraised Values

Land Value	Improvement Value	Sign Value	Damages/Enhancements	Total Value
\$3,936.00	\$884.00	\$0.00	\$0.00	\$4,820.00

II. Improvements

Item No.	Improvement Type	Type Construction	Improvement Value	Retention Value	Bisectlon Category
A.	Driveway	Caliche -234 SF.	\$234.00	1.00	N/A
B.	Landscaping	Mesquite Tree - 1 EA.	650.00	1.00	N/A

TABULATION OF VALUES (continued)

Parcel: 67

Highway: Mile 6 West Road

ROW CSJ: 0921-02-355

III. Damages and Enhancements

Total Non-Exempt Damages	Enhancements	Exempt Damages	Net Damages
\$0.00	\$0.00	\$0.00	.00

IV. Sign Values

Item No.	Sign Owner	Type Construction	Improvement Value	Retention Value	Bisect. Cat.
N/A	N/A	N/A	N/A	N/A	N/A
		Total	\$0.00	\$0.00	

V. Recapitulation

Date:	12/5/2023 Effective Date		Recommended Value
Appraiser's Name:	Leonel Garza III.		
Value of Whole Property	\$48,521.00		\$48,521.00
Parcel Area: 0.082 Acres.			
VALUE FOR PARCEL			
Land: per ac: \$48,000	\$3,936.00		\$3,936.00
Easement	\$0.00		\$0.00
Improvements	\$884.00		\$884.00
Net Damages or (Enhancements)	\$0.00		\$0.00
OAS Value(s)	\$0.00		\$0.00
TOTAL COMPENSATION	\$4,820.00		\$4,820.00

Calculations for Net Damages or (Enhancements) considers Direct Access Denial damages.

TABULATION OF VALUES (continued)

Parcel: 67

Highway: Mile 6 West Road

ROW CSJ: 0921-02-355

VI. Comments and Conclusions on Values in the Appraisal Report

Appraiser: Leonel Garza III
Effective Date of Report: December 5, 2023
Report Dated: December 19, 2023
Review Appraiser: Harvey L. Heerssen
Effective Date of Review: January 3, 2024

Parcel 67 is a partial taking of 0.082 acres (3,569 sf.) parcel of land situated in Hidalgo County, Texas and also being a part or portion of Lot 1, Valle Del Rio Subdivision according to the plat or map thereof recorded in Volume 30, Page 88, of the Map Records of Hidalgo County, described in a deed dated September 5, 1997, from D. Otto Hofland to Fortino H. Rosales and recorded in Document Number 1353696, of the Official Records of Hidalgo County, Texas.

The whole property is located on the east line of Mile 6 North Road and addressed as 11600 N. Mile 6 West, Weslaco, Texas. The whole tract contains a manufactured home along with site improvements. The home is not impacted by the proposed acquisition.

Three (3) comparable land sales support the whole property value of \$48,000 per acre. The part taken is properly valued as a pro-rata part of the whole unit value. There are no market damage to the remainder land. Cost to cure is not necessary.

The appraiser has considered access damages in accordance with Section 21.042(d) of the Texas Property Code, as amended by SB18 of the Texas 82nd Regular Legislative Session. The result of the findings is that there is no denial of direct access nor material impairment of direct access on or off the remaining property that affects the market value of the remaining property. Therefore, there are no access damages to the remainder property.

The report prepared by the appraiser Leonel Garza III is an Appraisal Report presented on TxDOT form ROW-A-5 and appears to comply with USPAP and the Texas Department of Transportation's Appraisal and Review Manual. The appraisers' opinion and conclusions appear to be well supported by information contained within this appraisal report. It is recommended that the total value of \$4,820 be approved for negotiations and acquisition.

VII. Justification and Explanation for Credit if Retained.

Retentions of \$1.00 is applied to each site improvement to encourage retention and removal.

TABULATION OF VALUES (continued)

Parcel: 67

Highway: Mile 6 West Road

ROW CSJ: 0921-02-355

VIII. Conditions

Values for signs, if any, are applicable only if sign owner has compensable interest.

Fencing is applicable only to actual cost or lump sum fencing on 90-10 Right of Way projects and State cost participation in fences to be in accordance with State's Right of Way Manual.

The values indicated hereon have been approved on the basis that all improvements within the taking will be acquired in the name of the State through negotiation.

IX. Reviewing Appraisers' Statements

Reviewing Appraiser's Statement

It is my opinion that the appraiser's report for this parcel appears adequately supported and in compliance with all appropriate appraisal standards, laws, and regulations, and I recommend this appraisal for use by the appropriate Agency Official and his/her assigns. I have no direct or indirect present or contemplated future personal interest in such property or in any benefit from the acquisition of the parcel. To the best of my knowledge, the value does not include any items that are not compensable under State law.

Reviewing Appraiser

Date

[Signature]

Contract Reviewing Appraiser (if applicable)

1/7/2024

Date

Division Reviewing Appraiser (if applicable)

Date

X. Approval of Values

[Signature]

County/City Representative

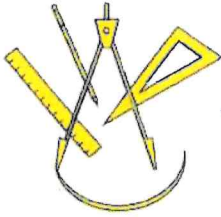
[Signature]

Date

ROW Staff Representative

Date

APPROVED BY
COMMISSIONERS COURT
ON: *5/3/22 me*



L&G Engineering

Transportation Consultants

February 12, 2024

Via Certified Mail, Return Receipt Requested
No. 7021 2720 0003 5005 4558

County: Hidalgo
Federal Project No.: N/A
Highway: Mile 6 West

ROW CSJ: 0921-02-355
Parcel: 67
From: Mile 14.5
To: Mile 11

Fortino H. Rosales
11600 N Mile 6 W.
Weslaco, Texas 78599-2650

Dear Mr. Fortino H. Rosales:

In acquiring property for the highway system of Hidalgo County (the "County") follows a definite procedure for appraising the land needed and for handling personal negotiations with each owner. As has been or will be explained by the County's negotiator, Fernando Herrera Right of way Manager, a portion of your property located on Mile 6 West, as described in the enclosed property description, is to be acquired for the construction or improvement of the above-referenced highway project.

We believe at this stage of the purchase process it is mutually beneficial to confirm that, based on an appraisal, the County is authorized to offer you **\$4,820.00** for your property, which includes **\$4,820.00** for the property to be purchased and **\$0.00** for damages to your remaining property. This amount is the total amount of just compensation for all interests in the portion of your property to be acquired, as determined in accordance with State law, less oil, gas and sulphur, subject to clear title being conveyed to the County. In accordance with State law, it is the policy of the County to negotiate with the fee owner(s) of the real property with the understanding that you will, in turn, negotiate with any lessee or other party who may own any interest in the land or improvements, with the exception of public utility easements, which will be handled separately by the County.

This offer to purchase includes the contributory values of the improvement(s) listed below, which are considered to be part of the real property. Since the improvement(s) must be removed, it is the policy of the County to permit owners who convey voluntarily to the County to thereafter retain the improvement(s), if they wish to do so. The retention values shown below are the estimated amounts the improvement(s) would bring if sold on public bids. If you wish to retain title to any of the following improvement(s) and remove it (them) from the right of way, the amount of the above offer must be reduced by the appropriate retention amount(s). This option to retain the improvement(s) does NOT apply should it become necessary for the County to acquire the real property by eminent domain.

Improvement	Amount to be Subtracted if Retained
A. Driveway – Caliche	\$1.00
B. Landscaping – Mesquite Tree	\$1.00

If you wish to accept the offer based upon this appraisal, please contact Project Manager Robert "Bob" Garcia or Fernando Herrera Right of Way Manager, as soon as possible at (956) 585-1909, so that the process of issuing your payment may be started. If you are not willing to accept this offer, you may submit a written request for administrative settlement/counteroffer, *setting forth a counteroffer amount and the basis for such amount, provided such settlement request is received in writing within 30 days from the date of this letter.* Please note that your opportunity to submit an administrative settlement shall be forfeited if such a settlement request is not received by the County within the 30 day time deadline. In the event the condition of the property changes for any reason, the County shall have the right to withdraw or modify this offer.

After the date of payment of the purchase price, or the date of deposit in court of funds to satisfy the award of compensation as determined through eminent domain proceedings to acquire real property, you will be reimbursed for any fair and reasonable incidental expenses necessarily incurred in transferring title to the property for use by Hidalgo County. Expenses eligible for reimbursement may include (1) recording fees, transfer taxes and similar expenses incidental to conveying the real property to the County and (2) penalty costs for prepayment of any preexisting recorded mortgage entered into in good faith encumbering



the real property. Voluntary unnecessary expenses or expenses incurred in clearing questionable title will not be eligible for reimbursement. Eligible incidental expenses will be reimbursed upon submission of a claim supported by receipted bills or other evidence of actual expenses incurred. You may file a written request for review if you believe that the County failed to properly determine the eligibility for, or the amount of, incidental expenses to be reimbursed. There is no standard form on which to request a review of a claim; however, the claim must be filed with this office within six months after you are notified of the County's determination on any claim for reimbursement.

You may be entitled to additional payments and services under the County's Relocation Assistance Program. It is emphasized, however, that any benefits to which you may be entitled under this program will be handled entirely separate from and in addition to this transaction. You will receive a brochure entitled "*Relocation Assistance*" which will inform you of eligibility requirements, payments and services which are available.


You have the right to discuss with others any offer or agreement regarding the County's acquisition of the subject property, or you may (but are not required to) keep the offer or agreement confidential from others, subject to the provisions of Chapter 552, Government Code (the Public Records Act) as it may apply.

Attached is a copy of the Texas Department of Transportation brochure entitled "*Right of Way Purchase*" which we trust will give you a better understanding of the procedures followed by the County in purchasing property. We respectfully request the opportunity to meet with you or to otherwise discuss and answer any questions you may have regarding the details of the type of facility to be built, or concerning the County's offer or proposed purchase transaction. Also, please do not hesitate to contact Project Manager Robert "Bob" Garcia or Fernando Herrera Right of Way Manager at the telephone number provided above regarding any question you may have.

Please see the enclosed copy of the Texas Landowner Bill of Rights.

Finally, we enclose copies of all appraisal reports relating to your property being acquired which were prepared in the ten (10) years preceding the date of this offer and produced or acquired by the County, including the appraisal on which this offer is based.

Sincerely,


Right of Way Manager or other signatory

ENCLOSURES:
Appraisal Report(s)
Landowner Bill of Rights
Brochure ("*Right of Way Purchase*")