



PLANNING DEPARTMENT

Rev. 12-21-23

County of Hidalgo

Main Office
2818 S. Business Hwy
281
Edinburg, Texas 78539
956-318-2840

Precinct No. 1 Substation
1900 Joe Stephens Ave.
Ste. A
Weslaco, TX 78596
956-968-4734

Precinct No.3 Substation
2401 N. Moorefield Rd.
Mission, TX 78572
956-205-7045

Precinct 1 2 3 4

Anthony Uresti
Director of Planning

Application No: 1-9677

HIDALGO COUNTY CERTIFICATE OF WATER SERVICE AVAILABILITY UNDER TEXAS LOCAL GOVT. CODE SECTION 232.029(c)(2)

Upon the application of:

Name: Mario Villarreal

Address: 1516 Cypress Dr.
Weslaco Tx 78589

Phone: (956) 472-0678

Approved by Environmental Health:	Temporary Service	Final Service
_____	_____	_____
Inspection/Permit No:	Authorized Signature	Authorized Signature
Date Approved:	____/____/____	____/____/____

Water Supplier: N/A

Utility Provider: M.V.E.C. AEP

Account/ESI No.: N/A
 Temporary Pole Permanent Service

who is the person requesting utility service to subdivided land ("land") described as follows:

Los Robles lot #4

[Insert the lot and block number in recorded subdivision, address, or description in deed, etc]

and who has submitted to the court an affidavit as required by Local Govt. Code Sec. 232.029 (f), on _____, 20____, the Hidalgo County Commissioners Court approved the issuance of this certificate stating as follows (strike through the statement that does not apply)

The land was not subdivided after September 1, 1995, and water service is available within 750 feet of the land.

-OR-

~~The land was not subdivided after September 1, 1995, and water service is available more than 750 feet from the subdivided land and the extension of water service to the land may be feasible, subject to a final determination by the water service provider.~~

[Signature]
Planning Department Authorized Signature

Hidalgo County Judge

Date

ATTEST:

Hidalgo County Clerk

Date



PLANNING DEPARTMENT

Rev. 12-21-23

County of Hidalgo

Main Office
2818 S. Business Hwy
281
Edinburg, Texas 78539
956-318-2840

Precinct No. 1 Substation
1900 Joe Stephens Ave.
Ste. A
Weslaco, TX 78596
956-968-4734

Precinct No.3 Substation
2401 N. Moorefield Rd.
Mission, TX 78572
956-205-7045

Precinct 0 2 3 4

Anthony Uresti
Director of Planning

Application No: 1-9677

**AFFIDAVIT
TO APPLY TO THE COUNTY OF HIDALGO
FOR CERTIFICATE OF WATER SERVICE AVAILABILITY
UNDER TEXAS LOCAL GOVT. CODE SECTION 232.029(c)(2)**

[Note: To be eligible, the land must not have been subdivided after September 1, 1995.]

THE STATE OF TEXAS §
COUNTY OF HIDALGO §

BEFORE ME, the undersigned authority, on this day personally appeared

Maria Villarreal

Known to me [or proved to me in the oath of TXDL# 11375003 or through
(description of federal or state government ID card with photograph and signature)],
who swore on oath that the following two statements are true:

1. "I am requesting utility service to the following described land:

Los Robles lot #4

[Insert the lot and block number in recorded subdivision, address, or description in deed, etc]

2. "The land described above has been sold or conveyed to me."

AND [strike through the statement below that does not apply]

3A. "The land was not sold or conveyed to me by the Subdivider or the subdivider's agent after September 1, 1995."


-OR-

3B. "The land was on August 31, 1999, located in the extraterritorial jurisdiction of a municipality as determined by Local Govt. Code Chapter 42, and the land was not sold or conveyed to me by the Subdivider or the subdivider's agent after September 1, 1999."

Maria D. Villarreal (Signature)

SUBSCRIBED AND SWORN TO before me on SEP 11TH, 2024, to certify which, witnesses my hand and seal of office.

[Signature]
NOTARY PUBLIC IN AND FOR
THE STATE OF TEXAS





Chapter 232, Texas Local Government Code
COUNTY OF HIDALGO
PLANNING DEPARTMENT

9/4/2024 8:11:14 AM

Main Office Precinct No. 1 Substation Precinct No. 3 Substation
2818 S Business Hwy 281 1900 Joe Stephens Ave. Ste. A 2401 N. Moorefield Rd.
Edinburg, Texas 78539 Weslaco, Texas 78596 Mission, Texas 78572
Ph: 956-318-2840 Ph: 956-968-4734 Ph: 956-205-7045
Fax: 956-318-2844 Fax: 956-973-7850 Fax: 956-205-7049

Permit No.: Permit 1-9677
Receipt No.: 036651
L6365-00-000-0004-00


VILLARREAL MARIA & DAVID
1516 CYPRESS DR
WESLACO, TX 78599
(956) 000-0000
(956) 000-0000

- [1] Contractor: SELF
- [2] Water System: North Alamo WSC
- [3] Class of Work: 25 Residential, new, Single Family Dwelling
- [4] Size of Structure: 2659Sq.Ft.
- [5] Legal Description: LOS ROBLES LOT 4
- [6] Location: MILE 12 N. & MILE 3 1/2 N.
- [7] Sewage: N/A
- [8] Construction Type: Wood
- [9] Est. Cost of Construction: \$160000
- [10] Flood Zone: Zone X

Community Panel Number: 4803340450C
Precinct: 1
Certification of Elevation Required: No
Setbacks: Front 40', Rear 15', Side 6', Side 6', Corner '
Special Conditions: MUST COMPLY WITH ALL COUNTY
SETBACKS & REGULATIONS
Description: Permit 1-9677
Price: \$30.00

Total Amount.....\$30.00


Method of Payment: Cash
Check/M.O.#:
Payment: \$30.00
Change Due: \$0.00
Application: heather.segura
Inspector: gilbert.pecina
Receipt: heather.segura


Cashier

9/4/24
Date

[NOTICE]

ALL SETBACKS AND FINISH FLOOR ELEVATIONS SHALL BE IN COMPLIANCE WITH THE SUBDIVISION PLAT AND/OR DEED RESTRICTIONS. NO CONSTRUCTION ALLOWED OVER ANY EASEMENTS. NO MORE THAN ONE SINGLE FAMILY RESIDENCE PER LOT. APPLICANT SHALL COMPLY WITH ALL THE PLAT AND OR DEED RESTRICTIONS AND REQUIREMENTS AFFECTING THE LOT. APPLICANT ACKNOWLEDGES THAT NO FURTHER DIVISION OF THE DESCRIBED PROPERTY SHALL BE DONE WITHOUT FIRST PREPARING A SUBDIVISION PLAT IN ACCORDANCE WITH HIDALGO COUNTY SUBDIVISION RULES, TEXAS LOCAL GOVERNMENT CODE AND/OR TEXAS WATER DEVELOPMENT BOARD MODEL SUBDIVISION RULES. A CLEARANCE WILL NOT BE ISSUED FOR ANY PROPERTY LOCATED IN AN AREA DESIGNATED AS ZONE 'A', 'AE', 'AH' OR 'AO' UNTIL THE OWNER AND/OR CONTRACTOR HAS PROVIDED THE PLANNING DEPARTMENT A DEVELOPMENT PERMIT APPROVED BY THE COUNTY OF HIDALGO FLOOD PLAIN administrator INCLUDING AN ELEVATION CERTIFICATE REFLECTING THE PROPOSED FINISHED FLOOR ELEVATION FOR THE IMPROVEMENTS AND THE BASE FLOOD ELEVATION FOR THE PROPERTY. IN ADDITION, A FINAL CLEARANCE WILL NOT BE ISSUED UNTIL THE OWNER AND/OR CONTRACTOR HAS PROVIDED THE PLANNING DEPARTMENT A FINISHED FLOOR CONSTRUCTION ELEVATION CERTIFICATE CONFIRMING THAT ALL IMPROVEMENTS WERE CONSTRUCTED IN ACCORDANCE WITH THE TERMS OF THE INITIAL APPLICATION AND FLOOD PLAIN ADMINISTRATION DEVELOPMENT PERMIT. A SEPARATE PERMIT IS ALSO REQUIRED FOR INSTALLATION OF SEPTIC TANKS AND THE VERIFICATION THAT SEPTIC TANKS WERE INSTALLED IN COMPLIANCE WITH ALL LEGAL REQUIREMENTS. THIS APPLICATION IS SUBJECT TO CANCELLATION IF WORK OR CONSTRUCTION AUTHORIZED IS NOT COMMENCED WITHIN 6 MONTHS OR IF CONSTRUCTION OR WORK IS, SUSPENDED OR ABANDONED FOR A PERIOD OF ONE YEAR AT ANY TIME AFTER WORK IS COMMENCED. APPLICANT/OWNER STATES THAT NO STRUCTURE EXISTS ON THIS TRACT OF LAND. IF FOUND IN VIOLATION APPROVED APPLICATION MAY BE REVOKED. APPROVED APPLICATION FEE SHALL BE DOUBLED FOR CONSTRUCTION COMMENCING AND/OR STRUCTURES MOVED IN PRIOR TO OBTAINING AN APPROVED APPLICATION. THE FORGOING IS A TRUE AND CORRECT DESCRIPTION OF THE IMPROVEMENTS CONTEMPLATED BY THE UNDERSIGNED APPLICANT, AND THE APPLICANT STATES THAT THE APPLICANT WILL HAVE FULL AUTHORITY OVER THE CONSTRUCTION OF SAME AND CONTRACTOR AND APPLICANT HEREBY AGREE TO COMPLY WITH ALL COUNTY REQUIREMENTS AND APPLICABLE PLAT AND/OR DEED RESTRICTIONS. APPLICANT AND CONTRACTOR HEREBY CERTIFY THAT EACH HAS READ AND EXAMINED THIS APPLICATION AND KNOW THE SAME TO BE TRUE AND CORRECT. ALL PROVISIONS OF LAWS AND REGULATIONS GOVERNING THIS TYPE OF WORK WILL BE COMPLIED WITH WHETHER SPECIFIED HEREIN OR NOT. THE GRANTING OF A PERMIT DOES NOT PRESUME TO GIVE AUTHORITY TO VIOLATE OR CANCEL THE PROVISIONS OF ANY OTHER STATE OR LOCAL LAW REGULATING CONSTRUCTION OR THE PERFORMANCE OF CONSTRUCTION. BY SIGNING THIS APPLICATION, APPLICANT AND CONTRACTOR AUTHORIZE REPRESENTATIVES OF THE COUNTY OF HIDALGO TO COME ON TO THE CONSTRUCTION SITE TO MONITOR CONTRACTOR'S AND APPLICANT'S COMPLIANCE WITH THE TERMS OF THE PERMIT AND THE COUNTY'S SUBDIVISION REGULATIONS. PLEASE CONTACT PLANNING DEPARTMENT 48 HOURS PRIOR TO POURING OF FOUNDATION FOR INSPECTION OF BUILDING SETBACKS FROM PROPERTY LINES AND FINISH FLOOR ELEVATION. NO CONSTRUCTION ALLOWED OVER ANY EASEMENTS. BUILDING SETBACKS AND FINISH FLOOR ELEVATIONS SHALL BE MET PRIOR TO POURING FOUNDATION OR WHEN MOVING IN A STRUCTURE.


Signature of Owner or Applicant

9-4-24
Date

NOTICE OF CONFIDENTIALITY RIGHTS: IF YOU ARE A NATURAL PERSON, YOU MAY REMOVE OR STRIKE ANY OR ALL OF THE FOLLOWING INFORMATION FROM ANY INSTRUMENT THAT TRANSFERS AN INTEREST IN REAL PROPERTY BEFORE IT IS FILED FOR RECORD IN THE PUBLIC RECORDS: YOUR SOCIAL SECURITY NUMBER OR YOUR DRIVER'S LICENSE NUMBER.

Warranty Deed with Vendor's Lien

Date: July 6, 2016

Grantor: MIGUEL MACIAS SAUCEDO and wife, LUCINDA ESPITIA MACIAS

Grantor's Mailing Address:

4605 Sandage Ave.
Fort Worth, Texas 76115

Grantee: DAVID VILLARREAL and wife, MARIA D. VILLARREAL

Grantee's Mailing Address:

1516 Cypress Dr.
Weslaco, Hidalgo County, Texas 78596

Consideration:

Note of even date executed by Grantee and payable to the order of MIGUEL MACIAS SAUCEDO and wife, LUCINDA ESPITIA MACIAS in the principal amount of TWENTY THOUSAND AND NO/100THS DOLLARS (\$20,000.00). The note is secured by a first and superior vendor's lien and superior title retained in this deed in favor of MIGUEL MACIAS SAUCEDO and wife, LUCINDA ESPITIA MACIAS and by a first-lien deed of trust of even date from Grantee to RUDY SALINAS, JR., Trustee.

Property (including any improvements):

All of Lot 4, Los Robles Subdivision, Hidalgo County, Texas, according to the amended map recorded in Volume 27, page 138-B, Map Records, Hidalgo County, Texas.

Reservations from Conveyance:

None

Exceptions to Conveyance and Warranty:

1. Rights of parties in possession.
2. Rights of tenants in possession, as tenants only, under recorded leases and rental agreements.

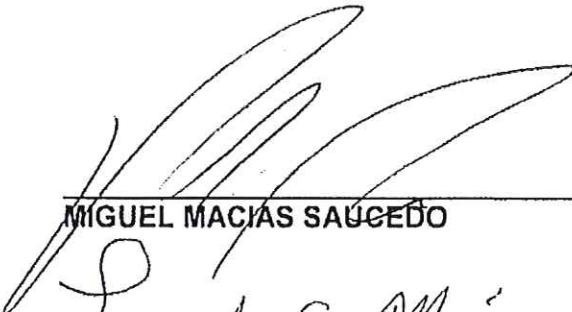
3. Mineral and/or royalty grant and/or reservation in instrument dated March 14, 1970, recorded in Volume 1254, Page 458 and dated September 15, 1973, recorded in Volume 1383, Page 950, Deed Records of Hidalgo County, Texas.
4. Terms, conditions and stipulations contained in Oil, Gas and Mineral Lease dated January 28, 1977, recorded in Volume 364, Page 533, dated February 10, 1977, recorded in Volume 366, Page 105, Oil and Gas Records of Hidalgo County, Texas.
5. All leases, grants, exceptions or reservations of coal, lignite, oil, gas and other minerals, together with all rights, privileges and immunities relating thereto.
6. Easement and Right of Way dated May 23, 1929, recorded in Volume 305, Page 322 and dated June 2, 1929, recorded in Volume 307, Page 376, Deed Records of Hidalgo County, Texas.
7. Right of Way Easement dated May 17, 1982, recorded in Volume 1785, Page 350, Deed Records of Hidalgo County, Texas.
8. Easement and Right of Way dated October 12, 1982, recorded in Volume 1805, Page 573, Deed Records of Hidalgo County, Texas.
9. Commercial Lease Agreement dated June 30, 2006, recorded under Clerk's File No. 1827045, Official Records, Hidalgo County, Texas.
10. Easements, rules, regulations and rights in favor of Hidalgo and Cameron Counties Irrigation District No. 9. Minimum floor elevation; twenty foot (20') minimum setback line along the front; six foot (6') minimum setback line along the sides and fifteen foot (15') minimum setback line along the rear as per map or plat recorded in Volume 27, Page 138B, Map Records, Hidalgo County, Texas.
11. Easements and reservations as may appear upon the recorded map and dedication of said subdivision.

Grantor, for the Consideration and subject to the Reservations from Conveyance and the Exceptions to Conveyance and Warranty, grants, sells, and conveys to Grantee the Property, together with all and singular the rights and appurtenances thereto in any way belonging, to have and to hold it to Grantee and Grantee's heirs, successors, and assigns forever. Grantor binds Grantor and Grantor's heirs and successors to warrant and forever defend all and singular the Property to Grantee and Grantee's heirs, successors, and assigns against every person whomsoever lawfully claiming or to claim the same or any part thereof, except as to the Reservations from Conveyance and the Exceptions to Conveyance and Warranty.


The vendor's lien against and superior title to the Property are retained until the note described is fully paid according to its terms, at which time this deed will become absolute.

GRANTEE IS TAKING THE PROPERTY IN AN ARM'S-LENGTH AGREEMENT BETWEEN THE PARTIES. THE CONSIDERATION WAS BARGAINED ON THE BASIS OF AN "AS IS, WHERE IS" TRANSACTION AND REFLECTS THE AGREEMENT OF THE PARTIES THAT THERE ARE NO REPRESENTATIONS OR EXPRESS OR IMPLIED WARRANTIES, EXCEPT FOR THOSE CONTAINED IN THE PURCHASE CONTRACT, THIS DEED, AND THE OTHER CLOSING DOCUMENTS. GRANTEE HAS NOT RELIED ON ANY INFORMATION OTHER THAN GRANTEE'S INSPECTION AND THE REPRESENTATIONS AND WARRANTIES EXPRESSLY CONTAINED IN THE PURCHASE CONTRACT, THIS DEED, AND THE OTHER CLOSING DOCUMENTS.

When the context requires, singular nouns and pronouns include the plural.



 MIGUEL MACIAS SAUCEDO



 LUCINDA ESPITIA MACIAS

STATE OF TEXAS)
 COUNTY OF Tarrant)

This instrument was acknowledged before me on July 23, 2016 by MIGUEL MACIAS SAUCEDO and LUCINDA ESPITIA MACIAS.



 Notary Public, State of Texas

PREPARED IN THE OFFICE OF:
 AFTER RECORDING RETURN TO:

Lauren K. Christy
 JONES, GALLIGAN, KEY & LOZANO L.L.P.
 2300 West Pike Boulevard Suite 300
 Weslaco, Texas 78596
 Tel: (956) 968-5402
 Fax: (956) 968-6089

