



Rio Grande Valley Emergency Communication District

Mayor Gilbert Gonzales, Raymondville..... President
 Mayor Pro-Tem Joaquin "J.J." Zamora, McAllen Vice President
 Judge Aurelio "Keeter" Guerra, Willacy County..... Secretary
 Ramiro Garza Jr., Mayor, Edinburg..... Treasurer

October 24, 2024

RGV9-1-1 BOARD OF MANAGERS

Arturo Galvan Jr.
Mayor Pro Tem, Alton

Alonzo "AL" Perez Jr
Mayor, Elsa

Yvette Cabrera
Mayor, Granjeno

Oscar D. Montoya
Mayor, Mercedes

Ramiro Loya
Mayor, Penitas

Alma D. Salinas
Mayor, Sullivan City

Adrian Gonzalez
Mayor, Weslaco

Sheriff J. E. "Eddie" Guerra
Hidalgo County

Everardo Villarreal
Hidalgo County Precinct 3
724 N Breyfogle
Mission, TX 78574

The LRGVDC E-Comms/9-1-1 Department acknowledges the notification on the following **PROPOSED NAME:**

EYHORN RD

A 4687.86lnf public road running north beginning at the south east point of the Almanza property id#1639189, located 300lnf west of Jara Chinas Rd on Mile 14 Rd.

[MSAG Query/Update](#)

MSAG Query

NO RESULTS WERE FOUND, PLEASE TRY A DIFFERENT QUERY AND CHECK YOUR REGION.

Include TN Count in Query Results

MSAG Type: All MSAG Types

Low House #: High House #: O/E: All

Dir: Street: EYHORN

Community: County: State: TX

SR Tandem: Exchange: ESN: Agency ID:

Comments:

Modified By:

Last Modified Date From: yyyy-mm-dd HH : MM To: yyyy-mm-dd HH : MM

STAFF:

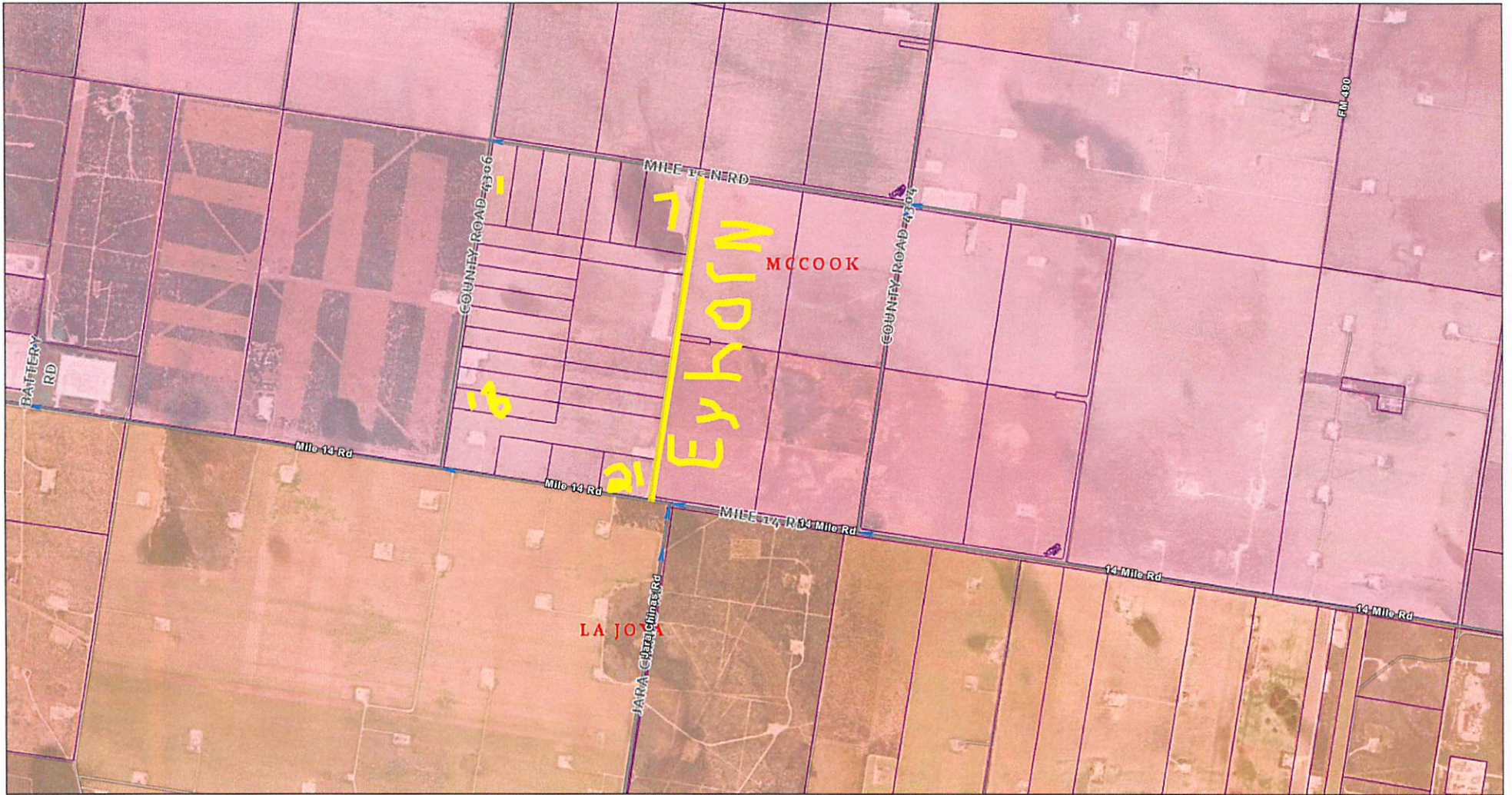
EXECUTIVE DIRECTOR
Manuel "Manny" Cruz

A query was done on the State 9-1-1 database and found no match for the proposed name in the system.

ACKNOWLEDGED ON: October 24, 2024

RESEARCHED BY: Rosemary Contreras

Propose Eyehorn Road



10/23/2024, 3:36:23 PM

— Road Centerline


MSAG_COMMUNITY

LA JOYA

MCCOOK

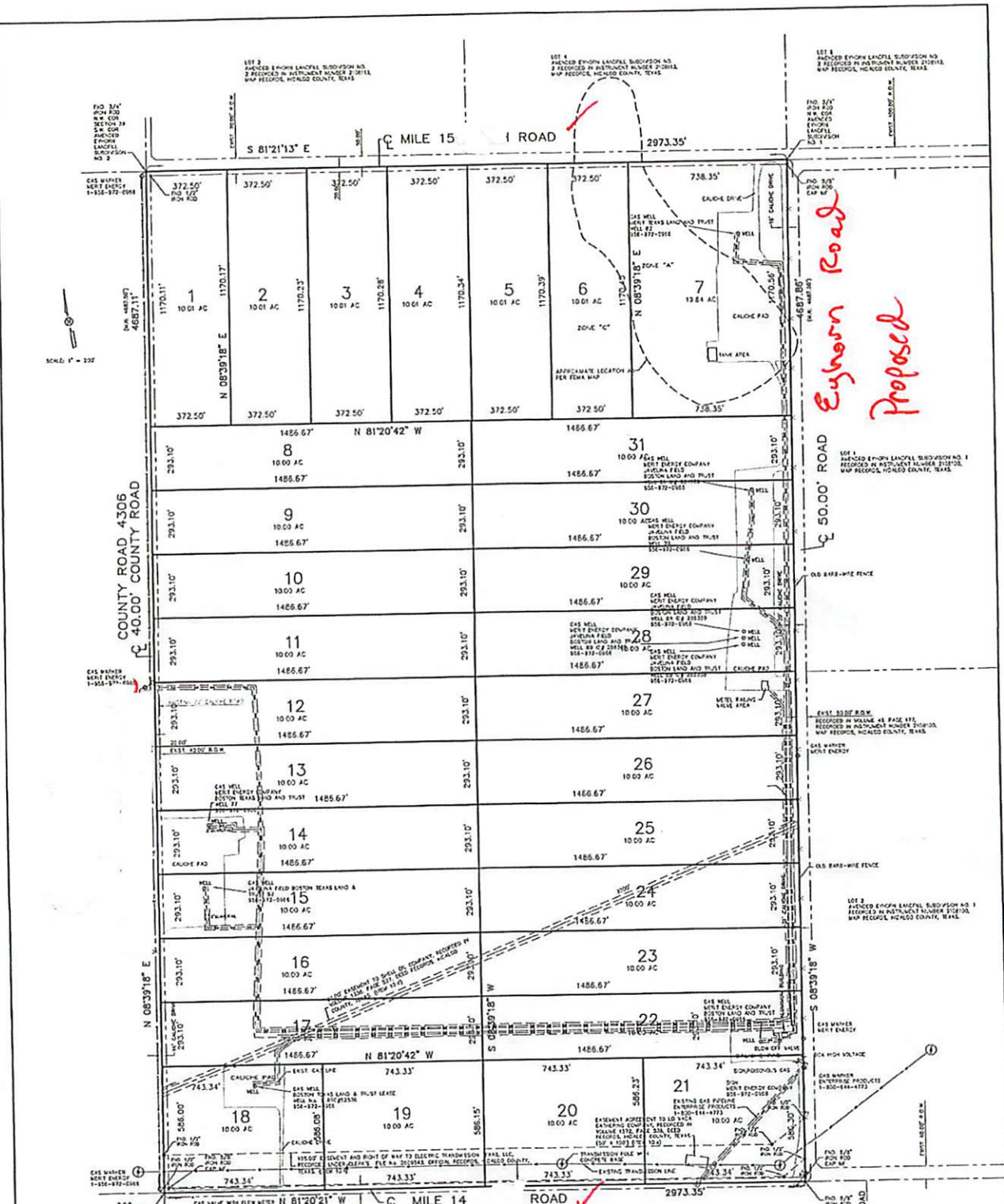
Hidalgo Parcels

1:18,056



Source: Esri, Maxar, Earthstar Geographics, and the GIS User Community, Esri Community Maps Contributors, Texas Parks & Wildlife, CONANP, Esri, TomTom, Garmin, Foursquare, SafeGraph, GeoTechnologies, Inc, METI/ NASA, USGS, EPA, NPS, US Census Bureau, USDA,

RGV911



| LOT | AREA (S.F.) | AREA (A.C) |
|-------|-------------|------------|
| 1 | 435877.98 | 10.00 |
| 2 | 435898.76 | 10.00 |
| 3 | 435919.53 | 10.00 |
| 4 | 435940.31 | 10.00 |
| 5 | 435961.08 | 10.00 |
| 6 | 435981.85 | 10.00 |
| 7 | 864243.60 | 19.84 |
| 8-17 | 435743.95 | 10.00 |
| 18 | 435627.50 | 10.00 |
| 19 | 435678.28 | 10.00 |
| 20 | 435732.98 | 10.00 |
| 21 | 435797.16 | 10.00 |
| 22-31 | 435744.01 | 10.00 |

LEGEND
 --- POWER POLE
 --- SERVICE POLE
 ○ GAS WELLS

FLOOD ZONE DESIGNATION ZONE "A"
 AREAS OF 100-YEAR FLOOD. BASE FLOOD ELEVATIONS
 AND FLOOD PHASING FACTORS NOT DETERMINED.
 AND
 FLOOD ZONE DESIGNATION ZONE "C"
 AREAS OF WINDING FLOODING AND SPINDLES
 COUNTY-FLOOD NUMBER 40334 0119 B
 COUNTY-PANEL NUMBER 40334 0210 B
 MAP RECORDED JANUARY 2, 1991

PLAT SHOWING
 A 319.96 ACRE TRACT OF LAND BEING THE WEST HALF OF SECTION 39, LOS GAUCES AND LOS MAGUELLES GRANTS, HIDALGO COUNTY, TEXAS, ACCORDING TO THE AUGHERED PLAT OR MAP THEREOF RECORDED IN VOLUME 10, PAGE 4, MAP RECORDS, HIDALGO COUNTY, TEXAS, AND ACCORDING TO WARRANTY DEED WITH VENDOR'S LIEN RECORDED UNDER COUNTY CLERK'S DOCUMENT NUMBER 3334506, OFFICIAL RECORDS, HIDALGO COUNTY, TEXAS.

JARA CHINAS RANCHETTES

QUINTANILLA, HEADLEY AND ASSOCIATES, INC.
 CONSULTING ENGINEERS AND LAND SURVEYORS
 124 E. STUBBS ST.
 EDINBURG, TEXAS 78838
 ENGINEERING REGISTRATION NUMBER F-1819
 SURVEYING REGISTRATION NUMBER 10061-09
 PHONE 361-281-8499
 FAX 361-281-8389
 ALFORD@QCA-ENG.COM