



# Rio Grande Valley Emergency Communication District

Mayor Gilbert Gonzales, Raymondville..... President  
 Mayor Pro-Tem Joaquin "J.J." Zamora, McAllen ..... Vice President  
 Judge Aurelio "Keeter" Guerra, Willacy County..... Secretary  
 Ramiro Garza Jr., Mayor, Edinburg..... Treasurer

October 24, 2024

## RGV9-1-1 BOARD OF MANAGERS

Arturo Galvan Jr.  
Mayor Pro Tem, Alton

Alonso "AL" Perez Jr  
Mayor, Elsa

Yvette Cabrera  
Mayor, Granjeno

Oscar D. Montoya  
Mayor, Mercedes

Ramiro Loya  
Mayor, Penitas

Alma D. Salinas  
Mayor, Sullivan City

Adrian Gonzalez  
Mayor, Weslaco

Sheriff J. E. "Eddie" Guerra  
Hidalgo County

Everardo Villarreal  
Hidalgo County Precinct 3  
724 N Breyfogle  
Mission, TX 78574

The LRGVDC E-Comms/9-1-1 Department acknowledges the notification on the following **PROPOSED NAME**:

### WINDMILL RD

A 4687.11Inf public road running north at the southwest point of the VJD Properties LLC Property Id#223170, located 3260Inf west of Jara Chinas Rd on Mile 14 Rd.

[MSAG Query/Update](#)

MSAG Query

**AN UNEXPECTED ERROR OCCURRED. PLEASE TRY AGAIN LATER OR CONTACT SUPPORT.**

Include TN Count in Query Results

MSAG Type: All MSAG Types

Low House #: High House #: O/E: All

Dir: Street: WINDMILL

Community: County: State: TX

SR Tandem: Exchange: ESN: Agency ID:

Comments:

Modified By:

Last Modified Date From: yyyy-mm-dd HH : MM To: yyyy-mm-dd HH : MM

## STAFF:

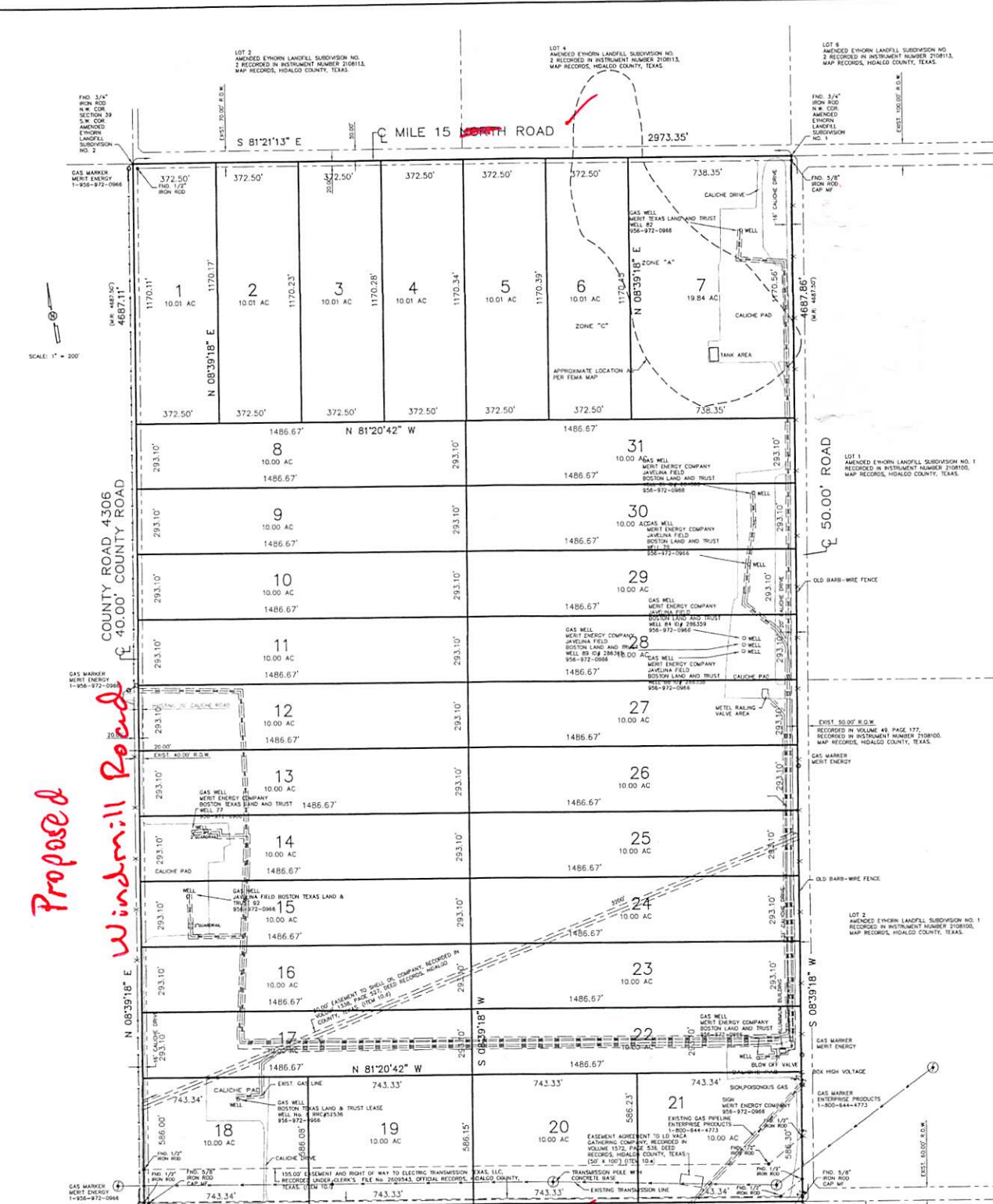
EXECUTIVE DIRECTOR  
Manuel "Manny" Cruz

A query was done on the State 9-1-1 database and found no match for the proposed name in the system.

ACKNOWLEDGED ON: October 24, 2024

RESEARCHED BY: Rosemary Contreras

*Proposed*  
Windmill Road



LOT	AREA (S.F.)	AREA (A.C.)
1	435877.98	10.00
2	435898.76	10.00
3	435919.53	10.00
4	435940.31	10.00
5	435961.08	10.00
6	435981.86	10.00
7	864243.60	19.84
18-21	435743.95	10.00
18	435627.50	10.00
19	435678.28	10.00
20	435732.96	10.00
21	435797.16	10.00
22-31	435744.01	10.00

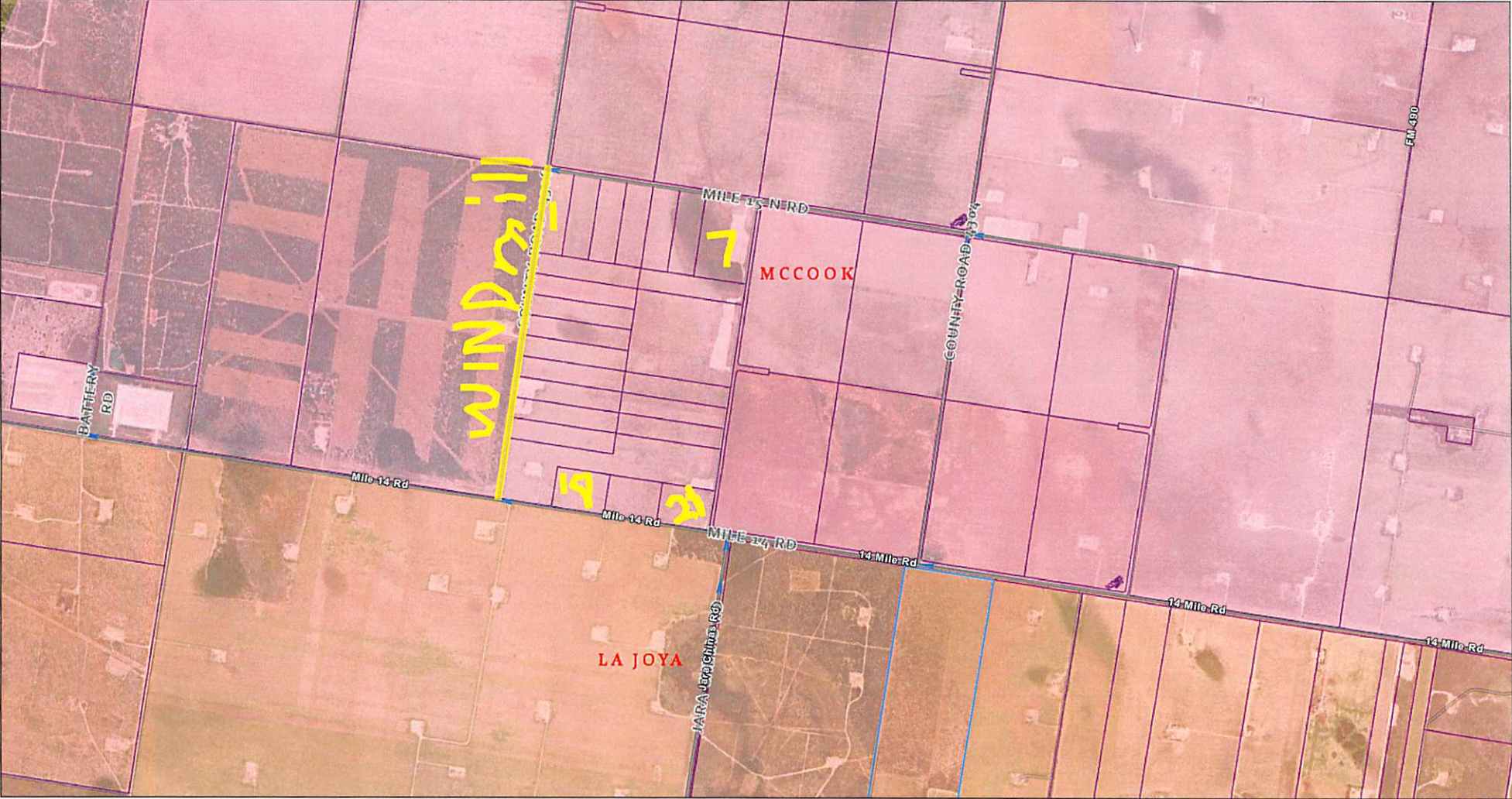
- LEGEND
- POWER POLE
  - - - SIGN
  - SERVICE POLE
  - GAS MARKER

FLOOD ZONE DESIGNATION: ZONE "A"  
 AREAS OF 100-YEAR FLOOD, BASE FLOOD ELEVATIONS  
 AND FLOOD HAZARD FACTORS NOT SHOWN.  
 AND  
 FLOOD ZONE DESIGNATION: ZONE "1"  
 AREAS OF MINOR FLOODING (NO SHADING)  
 COUNTY-PANEL NUMBER 480334 0175 B  
 COMMUNITY-PANEL NUMBER 480334 0200 B  
 MAP REVISED: JANUARY 2, 1988

**PLAT SHOWING**  
 A 319.96 ACRE TRACT OF LAND BEING THE WEST HALF OF SECTION 39, LOS GUAGES AND LOS MAGUELLES GRANTS, HIDALGO COUNTY, TEXAS, ACCORDING TO THE AMENDED PLAT OR MAP THEREOF RECORDED IN VOLUME 10, PAGE 4, MAP RECORDS, HIDALGO COUNTY, TEXAS, AND ACCORDING TO WARRANTY DEED WITH VENDOR'S LIEN RECORDED UNDER COUNTY CLERK'S DOCUMENT NUMBER 3334506, OFFICIAL RECORDS, HIDALGO COUNTY, TEXAS.


# JARA CHINAS RANCHETTES

# Propose Windmill Road



10/23/2024, 3:18:50 PM

-  Road Centerline
- MSAG\_COMMUNITY
-  LA JOYA
-  MCCOOK
-  Hidalgo Parcels



Source: Esri, Maxar, Earthstar Geographics, and the GIS User Community, Esri Community Maps Contributors, Texas Parks & Wildlife, CONANP, Esri, TomTom, Garmin, Foursquare, SafeGraph, GeoTechnologies, Inc, METI/ NASA, USGS, EPA, NPS, US Census Bureau, USDA,