



**Hidalgo County
Planning
Department**

Anthony Uresti
Director of Planning

Main Office

2818 S. Business Hwy 281
Edinburg, Texas 78542
Phone (956) 318-2840
Fax (956) 318-2844

Precinct No. 1 Substation

1900 Joe Stephens Ave. Ste. A
Weslaco, Texas 78596
Phone (956) 968-4734
Fax (956) 973-7850

Precinct No. 3 Substation

2401 N. Moorefield Road
Mission, Texas 78572
Phone (956) 205-7045
Fax (956) 205-7049

MEMORANDUM

**To: JUDGE RICHARD F. CORTEZ
COUNTY COMMISSIONER'S COURT**

From: ANTHONY URESTI, DIRECTOR OF PLANNING

Date: NOVEMBER 25, 2024

Re: AMBER ESTATES SUBDIVISION LOTS 12, 13 – PCT. 1

ON SEPTEMBER 28, 2021, THE HIDALGO COUNTY COMMISSIONERS COURT GRANTED FINAL APPROVAL WITH FINANCIAL GUARANTEE FOR THE ABOVE REFERENCED SUBDIVISION WHICH CONSISTS OF THIRTY (30) SINGLE FAMILY LOTS. THE CASH DEPOSIT IN THE AMOUNT OF FORTY FIVE THOUSAND DOLLARS (\$45,000.00) WAS USED TO SECURE THE FUNDS FOR THE INSTALLATION OF THIRTY (30) SEPTIC TANK SYSTEMS.

THE DEVELOPER IS REQUESTING A PARTIAL REIMBURSEMENT OF THREE THOUSAND DOLLARS (\$3,000.00) FROM THE CASH DEPOSIT WHICH REFLECTS THE INSTALLATION OF TWO (2) SINGLE FAMILY SEPTIC TANK SYSTEMS. ATTACHED IS A LETTER FROM HIDALGO COUNTY HEALTH DEPARTMENT STATING THAT TWO (2) SEPTIC TANK SYSTEMS HAVE BEEN INSTALLED, INSPECTED AND CAN BE EXPECTED TO FUNCTION SATISFACTORILY.

STAFF HAS NO OBJECTION TO THE APPROVAL FOR REIMBURSEMENT OF THE CASH DEPOSIT IN THE AMOUNT OF THREE THOUSAND DOLLARS (\$3,000.00) FOR THE AFOREMENTIONED IMPROVEMENT.

CASH DEPOSIT

ORIGINAL AMOUNT	\$ 45,000.00
PREVIOUS REIMBURSEMENTS	\$ 21,000.00
3 ND REIMBURSEMENT REQUEST:	\$ 3,000.00

REMAINING BALANCE AFTER APPROVAL:
\$ 21,000.00

***** END OF MEMORANDUM *****



Hidalgo County Planning Department

Anthony Uresti
Director of Planning

Main Office



2818 S. Business Hwy 281
Edinburg, Texas 78542
Phone (956) 318-2840
Fax (956) 318-2844

Precinct No. 1 Substation

1900 Joe Stephens Ave. Ste. A
Weslaco, Texas 78596
Phone (956) 968-4734
Fax (956) 973-7850

Precinct No. 3 Substation

2401 N. Moorefield Road
Mission, Texas 78572
Phone (956) 205-7045
Fax (956) 205-7049

Acct. # - 1100-211-00-000-018-0-000 OSSF Price: \$1500.00 Quantity: 30	Hidalgo County Planning Department			9/17/2021 8:45:11 AM
	Main Office 1304 South 25th Street Edinburg, Texas 78542 Ph: 956-318-2840 Fax: 956-318-2844	Precinct No. 1 Substation 1902 Joe Stephens Ave. Weslaco, Texas 78596 Ph: 956-968-4734 Fax: 956-973-7850	Precinct No. 3 Substation 2401 N. Moorefield Rd. Mission, Texas 78572 Ph: 956-205-7045 Fax: 956-205-7049	
	A&M CONSTRUCTION			
	Received of _____			
	AMBER ESTATES SUBDIVISION			
	Subdivision _____			
	flor.sesin			
	Prepared by _____			
				
	Received by _____			
Total Amount: \$45000.00 Method of Payment: Check Check/M.O.#: 26056 Payment: \$45000.00 Change Due: \$0.00				Main Office Receipt No. 020147



HIDALGO COUNTY HEALTH & HUMAN SERVICES

Ivan Melendez, MD, MBA
Health Authority/Chief Physician

Eduardo Olivarez
Chief Administrative Officer

Environmental Health Division

—MEMORANDUM—

October 10, 2024

Hidalgo County Planning Department
2818 S Bus Hwy 281, Ste 8
Edinburg, TX 78539

**OSSF UPDATE
AMBER ESTATES SUBDIVISION
Lots 12, 13**


7/20/2023 Update: (4 Lots) 20, 26, 27, 29

1/6/2023 Update: (10 Lots) 2, 3, 5, 6, 14, 18, 21, 23, 28, 30

To whom it may concern,

Our records indicate that two (2) OSSF Systems have been installed, inspected, and approved at Amber Estates Subdivision [Lots 12, 13]. The OSSF Systems can be expected to function at a satisfactory level.

Sincerely,


Niko Ross A. Tapangan, MPH, RS
Public Health Sanitarian
TCEQ Designated Representative (#OS0035768)

OSSF – Form G: Inspection Report



Permit#: 55275

Owner: BERMUDEZ LUIS A & CARDENAS INEZ SOFIA

Location: 5028 ETHAN DR, WESLACO, TX 78599

Legal Description: AMBER ESTATES

Lot#: 12 Block#: _____ Section/F. Tract#: _____

Tank Type: _____ CONCRETE

Inside Diameter: _____ 5'

Inside Length of Sides: _____ 5'

Liq. Depths or Dist. From Tank Bottom to Outlet Bottom: _____ 48"

Airspace (approx.): _____ 3"

Gallon Cap. (approx.): _____ 2 x 500gal = 1,000 gal

Commercial
▪ Type: _____

Residential
▪ # Bedrooms: 4
▪ Sq. Ft., (est.) _____

Other: _____

Vacant Lot

Drain Field: Trench: Bed: _____ Evapotranspiration: _____

Distance from **Private/Public Well**: To Tank: N/A To Drainfield: N/A

Distance from Foundation: To Tank: 9' To Drainfield: 20'

Distance from Property Line: To Tank: 68' To Drainfield: 8'

Trench Depth: 30" Trench Width: 2'

Backfill Material: Ib: _____ II: III: _____

Pipe: Brand (if known): SB2-8" Type: STD. GRAVELLESS No. of Feet: 300'

Gravel Drainfield (if applicable): Natural: N/A Crushed: N/A Washed: N/A

Amount: N/A Yards or Tons

Gravel Generally Consistent 12" depth throughout field..... N/A Yes No

Porous Media Uniform (0.72-2.0 inches)..... N/A Yes No

General Conditions and Workmanship:

Solid Lines from House Schedule 40 with Cleanout..... Yes No

T's Installed at least 25% of Liquid Level..... Yes No

Inlet and Outlet Flow Clearly Marked..... Yes No

Manufacturer's Name, Address, & Tank Capacity Visible..... Yes No

Port Holes 12" in Diameter..... Yes No

Septic Tank Sturdy & Water-Tight..... Yes No

Trench or Bed Bottom Essentially Level..... Yes No

Perforated Pipe Generally Level throughout Field..... Yes No

End Caps provided on Drainfield (if not looped)..... Yes No

Geo-Textile Fabric used for Permeable Soil Barrier..... Yes No

Installer: J.A. GONZALEZ License#: 1350

Remarks: _____

300' x 4' = 1,200 SQ FT INSTALLED

Inspector: A. FLORES License#: 38768

Date of Inspection: 03-26-2024

OSSF – Form G: Inspection Report



Permit#: 55424

Owner: GUERRA GERARDO & BERTHA A

Location: _____

Legal Description: AMBER ESTATES

Lot#: 13 Block#: _____ Section/F. Tract#: _____

Tank Type: _____ CONCRETE

Inside Diameter: _____ 5'

Inside Length of Sides: _____ 5'

Liq. Depths or Dist. From Tank Bottom to Outlet Bottom: _____ 48"

Airspace (approx.): _____ 3"

Gallon Cap. (approx.): _____ 2 x 500gal = 1,000 gal

Commercial
 ▪ Type: _____

Residential
 ▪ # Bedrooms: 4
 ▪ Sq. Ft., (est.) < 2,500

Other: _____

Vacant Lot

Drain Field: Trench: Bed: _____ Evapotranspiration: _____

Distance from **Private/Public Well**: To Tank: N/A To Drainfield: N/A

Distance from Foundation: To Tank: 16' To Drainfield: 21'

Distance from Property Line: To Tank: 9' To Drainfield: 7'

Trench Depth: 30" Trench Width: 2'

Backfill Material: Ib: _____ II: III: _____

Pipe: Brand (if known): SB2-8" Type: STD. GRAVELLESS No. of Feet: 300'

Gravel Drainfield (if applicable): Natural: N/A Crushed: N/A Washed: N/A

Amount: N/A Yards or Tons

Gravel Generally Consistent 12" depth throughout field..... N/A Yes No

Porous Media Uniform (0.72-2.0 inches)..... N/A Yes No

General Conditions and Workmanship:

Solid Lines from House Schedule 40 with Cleanout..... Yes No

T's Installed at least 25% of Liquid Level..... Yes No

Inlet and Outlet Flow Clearly Marked..... Yes No

Manufacturer's Name, Address, & Tank Capacity Visible..... Yes No

Port Holes 12" in Diameter..... Yes No

Septic Tank Sturdy & Water-Tight..... Yes No

Trench or Bed Bottom Essentially Level..... Yes No

Perforated Pipe Generally Level throughout Field..... Yes No

End Caps provided on Drainfield (if not looped)..... Yes No

Geo-Textile Fabric used for Permeable Soil Barrier..... Yes No

Installer: I. MATA License#: 4378

Remarks: _____

300' x 4' = 1,200 SQ FT INSTALLED

Inspector: A. FLORES License#: 38768

Date of Inspection: 06-18-2024