



PLANNING DEPARTMENT

Rev. 12-21-23

County of Hidalgo

Main Office
2818 S. Business Hwy
281
Edinburg, Texas 78539
956-318-2840

Precinct No. 1 Substation
1900 Joe Stephens Ave.
Ste. A
Weslaco, TX 78596
956-968-4734

Precinct No.3 Substation
2401 N. Moorefield Rd.
Mission, TX 78572
956-205-7045

Precinct 1 2 3 4

Anthony Uresti
Director of Planning

Application No: 4-5114

HIDALGO COUNTY CERTIFICATE OF PLAT AND UTILITY STATUS UNDER TEXAS LOCAL GOVT. CODE SECTION 232.028(b)



WE THE UNDERSIGNED CERTIFY AS FOLLOWS:

Upon the application of:

Name: Mario Alberto Castro Jr.

Address: 14519 Mile 20 Rd.
Edcouch, TX 78538

Phone: (956) 607-6004

Approved by Environmental Health:	Temporary Service _____	Final Service 
Inspection/Permit No:	Authorized Signature _____	Authorized Signature 
Date Approved:	_____ / _____ / _____	_____ / _____ / _____

Water Supplier: North Alamo Water Supply

Utility Provider: [] M.V.E.C. [X] AEP

Account/ESI No.: 10032789431356533
[] Temporary Pole [X] Permanent Service

regarding the land described as:

Evergreen Valley Estates PH3 Lot 83

on _____, 20____, the Hidalgo County Commissioners Court, at a meeting duly called and noticed in accordance with the Texas Open Meetings Act, made the following determinations regarding plat and utility status of the land herein described pursuant to Texas Local Government Code Section 232,028(b):

Fill in "yes" or "no" in each blank

- yes A plat has been prepared; (Date approved 3/11/07);
- yes A plat has been reviewed and approved by the Commissioners Court; (verified by CEP);
- yes water service facilities have been constructed or installed to service the subdivision under Local Government Code Section 232.023 and are fully operable; (verified by CEP);
- NO an organized sewage collection and treatment system is to be used, and under sewer service facilities have been constructed or installed to service the subdivision under Section 232.023 and are fully operable; (verified by AP);
- yes individual septic systems are to be used, and lots in the subdivision can be adequately and legally served by septic systems under Section 232.023; (verified by AP);
- yes electrical and gas facilities, if available, have been constructed or installed to service the subdivision under Section 232.023. (verified by CEP);

Planning Department Authorized Signature

Hidalgo County Judge

Date

ATTEST:

Hidalgo County Clerk

Date



PLANNING DEPARTMENT
County of Hidalgo

Rev. 12-21-23

Main Office
2818 S. Business Hwy
281
Edinburg, Texas 78539
956-318-2840

Precinct No. 1 Substation
1900 Joe Stephens Ave.
Ste. A
Weslaco, TX 78596
956-968-4734

Precinct No.3 Substation
2401 N. Moorefield Rd.
Mission, TX 78572
956-205-7045

Precinct 1 2 3 4

Anthony Uresti
Director of Planning

Application No: 4-5114

REQUEST FOR HIDALGO COUNTY
CERTIFICATE OF PLAT AND UTILITY STATUS
UNDER TEXAS LOCAL GOVT. CODE SECTION 232.028(b)

In my status and for the land indicated below, which is located outside of any municipality, I request that the Hidalgo County Commissioners Court make the determinations regarding plat and utility status described in Texas Local Government Code § 232.028(b) and issue a certificate of such determinations:

PARTY MAKING REQUEST:

Name: Mario Alberto Castro Jr.

Address: 14519 Mile 20 Rd.
Edcouch, TX 78538

Phone: (956)607-6004

IDENTIFICATION OF LAND (e.g., lot and block number of recorded subdivision, designation on plat, address, description in deed, etc.):

Evergreen Valley Estates PH3 Lot 83

STATUS OF PERSON OR ENTITY MAKING REQUEST:

- Subdivider
[checked] Owner of lot in subdivision
Resident of lot in a subdivision
Entity that provides utility service

[Signature]
Requesting Party (Signature)

01/23/2025
Date

ATTACHED COPY OF VERIFICATION OF OWNERSHIP OR RESIDENCY OF LOT:

- [checked] Deed
Executory Contract
Lease
Rent Receipt
Affidavit
[checked] Other (describe) Permit

This part to be filled out by receiving county official:

Location of land verified and completed request accepted by Hidalgo County for processing on:

01/29/25
Date

[Signature]
County Official



COUNTY OF HIDALGO
PLANNING DEPARTMENT

Main Office	Precinct No. 1 Substation	Precinct No. 3 Substation
2818 S Business Hwy 281	1900 Joe Stephens Ave. Ste. A	2401 N. Moorefield Rd.
Edinburg, Texas 78539	Weslaco, Texas 78596	Mission, Texas 78572
Ph: 956-318-2840	Ph: 956-968-4734	Ph: 956-205-7045
Fax: 956-318-2844	Fax: 956-973-7850	Fax: 956-205-7049

Permit No.: Permit 4-5114
Receipt No.: 019703
E8250-03-000-0083-00

CASTRO MARIO ALBERTO JR
3409 SOLERA RD
EDINBURG, TX 78541
(956) 607-6004
(956) 607-6004

- [1] Contractor: SELF
- [2] Water System: North Alamo WSC
- [3] Class of Work: 25 Residential, new, Single Family Dwelling
- [4] Size of Structure: 2917Sq.Ft.
- [5] Legal Description: EVERGREEN VALLEY ESTATES PH 3 LOT 83
- [6] Location: MILE 20 AND SKINNER RD
- [7] Sewage: N/A
- [8] Construction Type: Brick
- [9] Est. Cost of Construction: \$120000
- [10] Flood Zone: Zone AE

Community Panel Number: 4803340325D
Precinct: 4
Certification of Elevation Required: No
Setbacks: Front 70', Rear 35', Side 6', Side 6', Corner '
Special Conditions: MUST COMPLY WITH HCPD SETBACKS AND REGULATIONS
Description: Permit 4-5114
Price: \$30.00

Total Amount.....\$30.00

Method of Payment: Cash
Check/M.O.#:
Payment: \$40
Change Due: \$10.00
Application: maria.cerda
Inspector: peter.hernandez
Receipt: maria.cerda



Cashier

Date

[NOTICE]

ALL SETBACKS AND FINISH FLOOR ELEVATIONS SHALL BE IN COMPLIANCE WITH THE SUBDIVISION PLAT AND/OR DEED RESTRICTIONS. NO CONSTRUCTION ALLOWED OVER ANY EASEMENTS. NO MORE THAN ONE SINGLE FAMILY RESIDENCE PER LOT. APPLICANT SHALL COMPLY WITH ALL THE PLAT AND OR DEED RESTRICTIONS AND REQUIREMENTS AFFECTING THE LOT. APPLICANT ACKNOWLEDGES THAT NO FURTHER DIVISION OF THE DESCRIBED PROPERTY SHALL BE DONE WITHOUT FIRST PREPARING A SUBDIVISION PLAT IN ACCORDANCE WITH HIDALGO COUNTY SUBDIVISION RULES, TEXAS LOCAL GOVERNMENT CODE AND/OR TEXAS WATER DEVELOPMENT BOARD MODEL SUBDIVISION RULES. A CLEARANCE WILL NOT BE ISSUED FOR ANY PROPERTY LOCATED IN AN AREA DESIGNATED AS ZONE 'A', 'AE', 'AH' OR 'AO' UNTIL THE OWNER AND/OR CONTRACTOR HAS PROVIDED THE PLANNING DEPARTMENT A DEVELOPMENT PERMIT APPROVED BY THE COUNTY OF HIDALGO FLOOD PLAIN administrator INCLUDING AN ELEVATION CERTIFICATE REFLECTING THE PROPOSED FINISHED FLOOR ELEVATION FOR THE IMPROVEMENTS AND THE BASE FLOOD ELEVATION FOR THE PROPERTY. IN ADDITION, A FINAL CLEARANCE WILL NOT BE ISSUED UNTIL THE OWNER AND/OR CONTRACTOR HAS PROVIDED THE PLANNING DEPARTMENT A FINISHED FLOOR CONSTRUCTION ELEVATION CERTIFICATE CONFIRMING THAT ALL IMPROVEMENTS WERE CONSTRUCTED IN ACCORDANCE WITH THE TERMS OF THE INITIAL APPLICATION AND FLOOD PLAIN ADMINISTRATION DEVELOPMENT PERMIT. A SEPARATE PERMIT IS ALSO REQUIRED FOR INSTALLATION OF SEPTIC TANKS AND THE VERIFICATION THAT SEPTIC TANKS WERE INSTALLED IN COMPLIANCE WITH ALL LEGAL REQUIREMENTS. THIS APPLICATION IS SUBJECT TO CANCELLATION IF WORK OR CONSTRUCTION AUTHORIZED IS NOT COMMENCED WITHIN 6 MONTHS OR IF CONSTRUCTION OR WORK IS SUSPENDED OR ABANDONED FOR A PERIOD OF ONE YEAR AT ANY TIME AFTER WORK IS COMMENCED. APPLICANT/OWNER STATES THAT NO STRUCTURE EXISTS ON THIS TRACT OF LAND. IF FOUND IN VIOLATION APPROVED APPLICATION MAY BE REVOKED. APPROVED APPLICATION FEE SHALL BE DOUBLED FOR CONSTRUCTION COMMENCING AND/OR STRUCTURES MOVED IN PRIOR TO OBTAINING AN APPROVED APPLICATION. THE FORGOING IS A TRUE AND CORRECT DESCRIPTION OF THE IMPROVEMENTS CONTEMPLATED BY THE UNDERSIGNED APPLICANT, AND THE APPLICANT STATES THAT THE APPLICANT WILL HAVE FULL AUTHORITY OVER THE CONSTRUCTION OF SAME AND CONTRACTOR AND APPLICANT HEREBY AGREE TO COMPLY WITH ALL COUNTY REQUIREMENTS AND APPLICABLE PLAT AND/OR DEED RESTRICTIONS. APPLICANT AND CONTRACTOR HEREBY CERTIFY THAT EACH HAS READ AND EXAMINED THIS APPLICATION AND KNOW THE SAME TO BE TRUE AND CORRECT. ALL PROVISIONS OF LAWS AND REGULATIONS GOVERNING THIS TYPE OF WORK WILL BE COMPLIED WITH WHETHER SPECIFIED HEREIN OR NOT. THE GRANTING OF A PERMIT DOES NOT PRESUME TO GIVE AUTHORITY TO VIOLATE OR CANCEL THE PROVISIONS OF ANY OTHER STATE OR LOCAL LAW REGULATING CONSTRUCTION OR THE PERFORMANCE OF CONSTRUCTION. BY SIGNING THIS APPLICATION, APPLICANT AND CONTRACTOR AUTHORIZE REPRESENTATIVES OF THE COUNTY OF HIDALGO TO COME ON TO THE CONSTRUCTION SITE TO MONITOR CONTRACTOR'S AND APPLICANT'S COMPLIANCE WITH THE TERMS OF THE PERMIT AND THE COUNTY'S SUBDIVISION REGULATIONS. PLEASE CONTACT PLANNING DEPARTMENT 48 HOURS PRIOR TO POURING OF FOUNDATION FOR INSPECTION OF BUILDING SETBACKS FROM PROPERTY LINES AND FINISH FLOOR ELEVATION. NO CONSTRUCTION ALLOWED OVER ANY EASEMENTS. BUILDING SETBACKS AND FINISH FLOOR ELEVATIONS SHALL BE MET PRIOR TO POURING FOUNDATION OR WHEN MOVING IN A STRUCTURE.

Signature of Owner or Applicant

Date

NOTICE OF CONFIDENTIALITY RIGHTS: IF YOU ARE A NATURAL PERSON, YOU MAY REMOVE OR STRIKE ANY OF THE FOLLOWING INFORMATION FROM THIS INSTRUMENT BEFORE IT IS FILED FOR RECORD IN THE PUBLIC RECORDS: YOUR SOCIAL SECURITY NUMBER OR YOUR DRIVER'S LICENSE NUMBER.

SPECIAL WARRANTY DEED WITH VENDOR'S LIEN

Date: February 25, 2014

Grantor: Evergreen Valley Inc., a Texas Corporation
Grantor's Mailing Address:
3714 S. Exp. 281
Edinburg, Texas 78542

2503228

Grantee: Mario Alberto Castro Jr.
Grantee's Phone Number: (956) 373-1648
Grantee's Mailing Address (including county):
Morroco Sub Lot 25 FM 493
La Blanca, Texas 78558
Hidalgo County, Texas

Consideration: Ten Dollars and other valuable consideration paid by Grantee to Grantor, the receipt of which is hereby acknowledged, and the further consideration of a note of even date that is in the principal amount of Forty-One Thousand Four Hundred Fifty No/100's (\$41,450.00) Dollars, and is executed by Grantee, payable to the order of Grantor (the "Purchase Note"). The Purchase Note is secured by a vendor's lien retained in this deed and by a deed of trust of even date to Nancy Scurlock, Trustee.

Property (including any improvements):

Lot(s) 83, Evergreen Valley Estates, Phase III, as shown by the map or plat thereof recorded in Volume 52, Pages 135-144, Map Records, Hidalgo County, Texas

Reservations from and Exceptions to Conveyance and Warranty:

1. A lien securing a promissory note (the "Prior Note"), dated October 13, 2006, payable to the order of First National Bank which is described in and secured by a Deed of Trust filed for record in the Office of the County Clerk of Hidalgo County, Texas under Clerk's Document Number 1703891. Grantor shall be obligated to obtain a release of the Property from all liens and security interests securing the Prior Note within 30 days of the date Grantee makes final payment on the Purchase Note;
2. A lien securing a promissory note (the "Prior Note"), dated October 13, 2006, payable to the order of Sundown Developments, Ltd., a Texas Limited Partnership which is described in and secured by a Deed of Trust filed for record in the Office of the County Clerk of Hidalgo County, Texas under Clerk's Document Number 1703892. Grantor shall be obligated to obtain a release of the Property from all liens and security interests securing the Prior Note within 30 days of the date Grantee makes final payment on the Purchase Note;
3. Visible and apparent easements on or across the subject property;
4. Rights of parties in possession;
5. Easements, rights-of-way, and prescriptive rights, whether of record or not;
6. All recorded restrictions, reservations, covenants, conditions, oil and gas leases, mineral severances, and other instruments, other than liens and conveyances, that affect the property;
7. Rights of adjoining owners in any walls and fences situated on a common boundary;
8. Any discrepancies, conflicts, or shortages in area or boundary lines;
9. Any encroachments or overlapping of improvements;
10. All rights, obligations, and other matters emanating from and existing by reason of the creation, establishment, maintenance, and operation of any Water Improvement District, Irrigation District, or other applicable governmental district, agency, or authority;
11. Taxes for the current year and subsequent years, and subsequent assessments for prior years due to change in land usage or ownership;
12. The prior reservation or conveyance of all oil, gas, and other minerals previously reserved or conveyed by any parties having the right to do so;

W.C.

13. All Easements, restrictions, set back lines, drainage swale requirements, and other matters shown on the plat of Evergreen Valley Estates, Phase III, as shown on the plat thereof, recorded in Volume 52, Pages 135-144, Map records of Hidalgo County, Texas; and
14. Subdivision Restrictions filed for record in the Office of the County Clerk of Hidalgo County, Texas affecting the subject property.

SAVE AND EXCEPT, and there is hereby reserved unto Grantor, Grantor's successors and assigns, all oil, gas, and other minerals in, on, or under, or that may be produced from the Property, together with the right of ingress and egress at all times for the purpose of mining, drilling, exploring, operating, and developing said Property for oil, gas, and/or other minerals and removing the same there from. If the Property is subject to an existing Lease for oil and gas, or oil, gas and other minerals, Grantor is entitled to receive the royalties and other benefits that are associated with the Property and payable under the Lease.

SAVE AND EXCEPT, and there is hereby reserved unto Grantor, Grantor's successors and assigns, (to the fullest extent permitted by law) all water rights and rights to water (whether riparian, appropriative or otherwise) presently appended or annexed to said property.

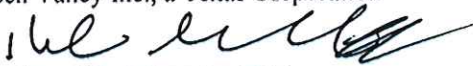
Grantor, for the consideration and subject to the reservations from, and exceptions to conveyance and warranty, grants, sells, and conveys to Grantee the Property, together with all and singular the rights and appurtenances thereto in any wise belonging, to have and hold it to Grantee, Grantee's heirs, executors, administrators, successors, or assigns forever. Grantor binds Grantor and Grantor's heirs, executors, administrators, and successors to warrant and forever defend all and singular the property to Grantee and Grantee's heirs, executors, administrators, successors, and assigns against every person whomsoever lawfully claiming or to claim the same or any part thereof, except as to the reservations from and exceptions to warranty, when the claim is by, through, or under Grantor, but not otherwise.

By the acceptance of this Deed, Grantee is taking the Property "as is", "where is" and "with all faults", and without any representations or warranties whatsoever, express or implied, written or oral, it being the intention of Grantor and Grantee to expressly negate and exclude all representations and warranties, including, but not limited to (i) the physical condition of the property or any element thereof, including, without limitation, warranties related to suitability for habitation, merchantability or fitness for a particular purpose; (ii) the nature or quality of construction, structural design and engineering of any improvements; (iii) the quality of the labor and materials included in any improvements; (iv) the soil conditions; drainage or other conditions existing at the property with respect to any particular purpose, developmental potential or otherwise; (v) all warranties created by any affirmation of fact or promise or by any description of the property; and (vi) all other warranties and representations whatsoever, except the warranty of title expressly set forth herein.

The vendor's lien against and superior title to the property are retained until the Purchase Note is fully paid according to its terms, at which time this deed shall become absolute.

When the context requires, singular nouns and pronouns include the plural.

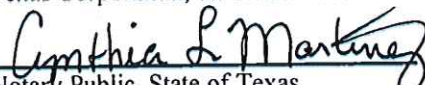
Evergreen Valley Inc., a Texas Corporation

BY: 
Herb Scurlock III, Secretary

(Acknowledgment)

State of Texas
County of Hidalgo

This instrument was acknowledged before me on the 2/25/2014, by Herb Scurlock III, Secretary of Evergreen Valley Inc., a Texas Corporation, on behalf of said Texas Corporation.


Notary Public, State of Texas



AFTER RECORDING RETURN TO:
Evergreen Valley Inc.
3714 S. Exp. 281
Edinburg, Texas 78542
Special Warranty Deed
Page 2

A.C.


Mario Alberto Castro Jr.

(Acknowledgment)

State of Texas
County of Hidalgo

This instrument was acknowledged before me on the 2/25/2014, by Mario Alberto Castro Jr.


Notary Public, State of Texas



AFTER RECORDING RETURN TO:

Evergreen Valley, Inc.
3714 S. Exp. 281
Edinburg, Texas 78542