



PLANNING DEPARTMENT

Rev. 12-21-23

County of Hidalgo

Main Office
2818 S. Business Hwy
281
Edinburg, Texas 78539
956-318-2840

Precinct No. 1 Substation
1900 Joe Stephens Ave.
Ste. A
Weslaco, TX 78596
956-968-4734

Precinct No.3 Substation
2401 N. Moorefield Rd.
Mission, TX 78572
956-205-7045

Precinct 1 2 3 4

Anthony Uresti
Director of Planning

Application No: 4-4501

HIDALGO COUNTY CERTIFICATE OF PLAT AND UTILITY STATUS UNDER TEXAS LOCAL GOVT. CODE SECTION 232.028(b)

WE THE UNDERSIGNED CERTIFY AS FOLLOWS:

Upon the application of:

AS V PROPERTY SERVICES INC

Name: Jes & Cordor

Address: 3730 E DAVIS Rd
Edinburg TX

Phone: 956 537-1298

Approved by	Temporary Service	Final Service
Environmental Health:		<u>Existing OSJP</u>
Inspection/Permit No:	Authorized Signature	Authorized Signature
Date Approved:	<u>1 1</u>	<u>4/17/25</u>

Water Supplier: Edinburg City

Utility Provider: [] M.V.E.C. [] AEP

Account/ESI No.: 10032789477171
[] Temporary Pole [] Permanent Service

regarding the land described as: (Davis Ranchette)
Davis Ranchette Lot 13

on April 29, 2025, the Hidalgo County Commissioners Court, at a meeting duly called and noticed in accordance with the Texas Open Meetings Act, made the following determinations regarding plat and utility status of the land herein described pursuant to Texas Local Government Code Section 232.028(b):

Fill in "yes" or "no" in each blank

- yes A plat has been prepared; (Date approved 11/21/06);
- yes A plat has been reviewed and approved by the Commissioners Court; (verified by [Signature]);
- yes water service facilities have been constructed or installed to service the subdivision under Local Government Code Section 232.023 and are fully operable; (verified by [Signature]);
- NO an organized sewage collection and treatment system is to be used, and under sewer service facilities have been constructed or installed to service the subdivision under Section 232.023 and are fully operable; (verified by [Signature]);
- Yes individual septic systems are to be used, and lots in the subdivision can be adequately and legally served by septic systems under Section 232.023; (verified by [Signature]);
- yes electrical and gas facilities, if available, have been constructed or installed to service the subdivision under Section 232.023. (verified by [Signature]);

Planning Department Authorized Signature

Hidalgo County Judge

Date

ATTEST:

Hidalgo County Clerk

Date

(Attachment 1)

2012/12/12

2012/12/12

2012/12/12

2012/12/12

2012/12/12



PLANNING DEPARTMENT

Rev. 12-21-23

County of Hidalgo

Main Office
2818 S. Business Hwy
281
Edinburg, Texas 78539
956-318-2840

Precinct No. 1 Substation
1900 Joe Stephens Ave.
Ste. A
Weslaco, TX 78596
956-968-4734

Precinct No.3 Substation
2401 N. Moorefield Rd.
Mission, TX 78572
956-205-7045

Precinct 1 2 3 (4)

Anthony Uresti
Director of Planning

Application No: 4-4501

REQUEST FOR HIDALGO COUNTY CERTIFICATE OF PLAT AND UTILITY STATUS UNDER TEXAS LOCAL GOVT. CODE SECTION 232.028(b)

In my status and for the land indicated below, which is located outside of any municipality, I request that the Hidalgo County Commissioners Court make the determinations regarding plat and utility status described in Texas Local Government Code § 232.028(b) and issue a certificate of such determinations:

PARTY MAKING REQUEST: RGV Property Services Co

Name: Jesús Cordero

Address: 3730 E Davis

Edinburg TX

Phone: 956 537-1298

IDENTIFICATION OF LAND (e.g., lot and block number of recorded subdivision, designation on plat, address, description in deed, etc.): (Davis Ranchettes)

Davis Ranchettes Lot 13

STATUS OF PERSON OR ENTITY MAKING REQUEST:

- Subdivider
- Owner of lot in subdivision
- Resident of lot in a subdivision
- Entity that provides utility service

[Signature]
Requesting Party (Signature)

4-7-25
Date

ATTACHED COPY OF VERIFICATION OF OWNERSHIP OR RESIDENCY OF LOT:

- Deed
- Executory Contract
- Lease
- Rent Receipt
- Affidavit
- Other (describe) Copy of plat.

.....
This part to be filled out by receiving county official:

Location of land verified and completed request accepted by Hidalgo County for processing on:

4/7/25
Date

[Signature]
County Official

(2014/15/16)

• lang 70 up5

✓

2014/15/16

2014/15/16



COUNTY OF HIDALGO
PLANNING DEPARTMENT

Main Office	Precinct No. 1 Substation	Precinct No. 3 Substation
1304 South 25th Street	1902 Joe Stephens Ave.	2401 N. Moorefield Rd.
Edinburg, Texas 78542	Weslaco, Texas 78596	Mission, Texas 78572
Ph: 956-318-2840	Ph: 956-968-4734	Ph: 956-205-7045
Fax: 956-318-2844	Fax: 956-973-7850	Fax: 956-205-7049

Permit No.: Permit 4-4501
Receipt No.: 017267
D1550-00-000-0013-00



TORRES RAUL
1008 W 24TH PL
MISSION, TX 78574
(956) 900-1391
(956) 900-1391

- [1] Contractor: SELF
- [2] Water System: City of Edinburg
- [3] Class of Work: 25 Residential, new, Single Family Dwelling
- [4] Size of Structure: 3360Sq.Ft.
- [5] Legal Description: DAVIS RANCHETTES LOT 13
- [6] Location: KENYON RD AND DAVIS RD
- [7] Sewage: N/A
- [8] Construction Type: Brick
- [9] Est. Cost of Construction: \$275000
- [10] Flood Zone: Zone X

Community Panel Number: 4803340325D
Precinct: 4
Certification of Elevation Required: No
Setbacks: Front 50', Rear 80', Side 10', Side 10', Corner '
Special Conditions: MUST COMPLY WITH HCPD SETBACKS AND REGULATIONS
Description: Permit 4-4501
Price: \$30.00

Total Amount.....\$30.00

Method of Payment: Cash
Check/M.O.#:
Payment: \$30
Change Due: \$0.00
Application: maria.cerda
Inspector: peter.hernandez
Receipt: maria.cerda



Cashier

Date

713023

[NOTICE]

ALL SETBACKS AND FINISH FLOOR ELEVATIONS SHALL BE IN COMPLIANCE WITH THE SUBDIVISION PLAT AND/OR DEED RESTRICTIONS. NO CONSTRUCTION ALLOWED OVER ANY EASEMENTS. NO MORE THAN ONE SINGLE FAMILY RESIDENCE PER LOT. APPLICANT SHALL COMPLY WITH ALL THE PLAT AND OR DEED RESTRICTIONS AND REQUIREMENTS AFFECTING THE LOT. APPLICANT ACKNOWLEDGES THAT NO FURTHER DIVISION OF THE DESCRIBED PROPERTY SHALL BE DONE WITHOUT FIRST PREPARING A SUBDIVISION PLAT IN ACCORDANCE WITH HIDALGO COUNTY SUBDIVISION RULES, TEXAS LOCAL GOVERNMENT CODE AND/OR TEXAS WATER DEVELOPMENT BOARD MODEL SUBDIVISION RULES. A CLEARANCE WILL NOT BE ISSUED FOR ANY PROPERTY LOCATED IN AN AREA DESIGNATED AS ZONE 'A', 'AE', 'AH' OR 'AO' UNTIL THE OWNER AND/OR CONTRACTOR HAS PROVIDED THE PLANNING DEPARTMENT A DEVELOPMENT PERMIT APPROVED BY THE COUNTY OF HIDALGO FLOOD PLAIN administrator INCLUDING AN ELEVATION CERTIFICATE REFLECTING THE PROPOSED FINISHED FLOOR ELEVATION FOR THE IMPROVEMENTS AND THE BASE FLOOD ELEVATION FOR THE PROPERTY. IN ADDITION, A FINAL CLEARANCE WILL NOT BE ISSUED UNTIL THE OWNER AND/OR CONTRACTOR HAS PROVIDED THE PLANNING DEPARTMENT A FINISHED FLOOR CONSTRUCTION ELEVATION CERTIFICATE CONFIRMING THAT ALL IMPROVEMENTS WERE CONSTRUCTED IN ACCORDANCE WITH THE TERMS OF THE INITIAL APPLICATION AND FLOOD PLAIN ADMINISTRATION DEVELOPMENT PERMIT. A SEPARATE PERMIT IS ALSO REQUIRED FOR INSTALLATION OF SEPTIC TANKS AND THE VERIFICATION THAT SEPTIC TANKS WERE INSTALLED IN COMPLIANCE WITH ALL LEGAL REQUIREMENTS. THIS APPLICATION IS SUBJECT TO CANCELLATION IF WORK OR CONSTRUCTION AUTHORIZED IS NOT COMMENCED WITHIN 6 MONTHS OR IF CONSTRUCTION OR WORK IS SUSPENDED OR ABANDONED FOR A PERIOD OF ONE YEAR AT ANY TIME AFTER WORK IS COMMENCED. APPLICANT/OWNER STATES THAT NO STRUCTURE EXISTS ON THIS TRACT OF LAND. IF FOUND IN VIOLATION APPROVED APPLICATION MAY BE REVOKED. APPROVED APPLICATION FEE SHALL BE DOUBLED FOR CONSTRUCTION COMMENCING AND/OR STRUCTURES MOVED IN PRIOR TO OBTAINING AN APPROVED APPLICATION. THE FORGOING IS A TRUE AND CORRECT DESCRIPTION OF THE IMPROVEMENTS CONTEMPLATED BY THE UNDERSIGNED APPLICANT, AND THE APPLICANT STATES THAT THE APPLICANT WILL HAVE FULL AUTHORITY OVER THE CONSTRUCTION OF SAME AND CONTRACTOR AND APPLICANT HEREBY AGREE TO COMPLY WITH ALL COUNTY REQUIREMENTS AND APPLICABLE PLAT AND/OR DEED RESTRICTIONS. APPLICANT AND CONTRACTOR HEREBY CERTIFY THAT EACH HAS READ AND EXAMINED THIS APPLICATION AND KNOW THE SAME TO BE TRUE AND CORRECT. ALL PROVISIONS OF LAWS AND REGULATIONS GOVERNING THIS TYPE OF WORK WILL BE COMPLIED WITH WHETHER SPECIFIED HEREIN OR NOT. THE GRANTING OF A PERMIT DOES NOT PRESUME TO GIVE AUTHORITY TO VIOLATE OR CANCEL THE PROVISIONS OF ANY OTHER STATE OR LOCAL LAW REGULATING CONSTRUCTION OR THE PERFORMANCE OF CONSTRUCTION. BY SIGNING THIS APPLICATION, APPLICANT AND CONTRACTOR AUTHORIZE REPRESENTATIVES OF THE COUNTY OF HIDALGO TO COME ON TO THE CONSTRUCTION SITE TO MONITOR CONTRACTOR'S AND APPLICANT'S COMPLIANCE WITH THE TERMS OF THE PERMIT AND THE COUNTY'S SUBDIVISION REGULATIONS. PLEASE CONTACT PLANNING DEPARTMENT 48 HOURS PRIOR TO POURING OF FOUNDATION FOR INSPECTION OF BUILDING SETBACKS FROM PROPERTY LINES AND FINISH FLOOR ELEVATION. NO CONSTRUCTION ALLOWED OVER ANY EASEMENTS. BUILDING SETBACKS AND FINISH FLOOR ELEVATIONS SHALL BE MET PRIOR TO POURING FOUNDATION OR WHEN MOVING IN A STRUCTURE.


Signature of Owner or Applicant


Date

Doc-3626144

Hidalgo County
Arturo Guajardo Jr.
County Clerk
Edinburg, Texas 78540

Document No: 3626144

Billable Pages: 2

Recorded On: February 28, 2025 02:54 PM

Number of Pages: 3

WARRANTY DEED

*****Examined and Charged as Follows*****

Total Recording: \$ 39.00

*****THIS PAGE IS PART OF THE DOCUMENT*****

Any provision herein which restricts the Sale, Rental, or use of the described REAL PROPERTY
because of color or race is invalid and unenforceable under federal law.

File Information:

Document No: 3626144
Receipt No: 20250228000299
Recorded On: February 28, 2025 02:54 PM
Deputy Clerk: Marc Silva
Station: CH-1-CC-K16

Record and Return To:

Corporation Service Company
919 North 1000 West
Logan UT 84321



STATE OF TEXAS
COUNTY OF HIDALGO

I hereby certify that this Instrument was FILED in the File Number sequence on the date/time
printed hereon, and was duly RECORDED in the Official Records of Hidalgo County, Texas.

Arturo Guajardo Jr.
County Clerk
Hidalgo County, Texas

NOTICE OF CONFIDENTIALITY RIGHTS: IF YOU ARE A NATURAL PERSON, YOU MAY REMOVE OR STRIKE ANY OR ALL OF THE FOLLOWING INFORMATION FROM ANY INSTRUMENT THAT TRANSFERS AN INTEREST IN REAL PROPERTY BEFORE IT IS FILED FOR RECORD IN THE PUBLIC RECORDS: YOUR SOCIAL SECURITY NUMBER OR YOUR DRIVER'S LICENSE NUMBER.

WARRANTY DEED

Date: February 25, 2025

Grantor: JESUS MARIO CORDERO ORTIZ and CLAUDIA PAHOLA ALMAZAN SALINAS, a married couple

Grantor's Mailing Address (including county): 2501 S. Hibiscus St.
Pharr, Texas 78577
Hidalgo County, Texas

Grantee: RGV PROPERTY SAVERS LLC, a Texas limited liability company

Grantee's Mailing Address (including county): 2501 S. Hibiscus St.
Pharr, Texas 78577
Hidalgo County, Texas

Consideration: Ten and No/100ths Dollars (\$10.00) and other good and valuable consideration to the undersigned paid by the grantee herein named, the receipt of which is hereby acknowledged.

Property (including any improvements):

Lot 13, DAVIS RANCHETTES SUBDIVISION, an addition to the City of Edinburg, Hidalgo County, Texas, as per map or plat thereof recorded in Volume 51, Pages 179-181, Map Records, Hidalgo County, Texas.

Reservations from and Exceptions to Conveyance and Warranty:

Validly existing easements, rights-of-way, and prescriptive rights, whether of record or not; all presently recorded and validly existing restrictions, reservations, covenants, conditions, oil and gas leases, mineral interests, and water interests outstanding in persons other than Grantor, and other instruments, other than conveyances of the surface fee estate, that affect the Property; validly existing rights of adjoining owners in any walls and fences situated on a common boundary; any discrepancies, conflicts, or shortages in area or boundary lines; any encroachments or overlapping of improvements; all easements, rules, regulations, rights, obligations, and other matters arising from and existing by reason of the water or irrigation district, if any, in which the property is situated; and taxes for the current year, which Grantee assumes and agrees to pay, and subsequent assessments for that and prior years due to change in land usage, ownership, or both, the payment of which Grantee assumes.


Grantor, for the Consideration and subject to the Reservations from Conveyance and the Exceptions to Conveyance and Warranty, grants, sells, and conveys to Grantee the Property, together with all and singular the rights and appurtenances thereto in any way belonging, to have and to hold it to Grantee and Grantee's heirs, successors, and assigns forever. Grantor binds Grantor and Grantor's heirs and successors to warrant and forever defend all and singular the Property to Grantee and Grantee's heirs, successors, and assigns against every person whomsoever lawfully claiming or to claim the same or any part thereof, except as to the Reservations from Conveyance and the Exceptions to Conveyance and Warranty.

When the context requires, singular nouns and pronouns include the plural.

NO TITLE, TAX, OR SURVEY EXAMINATION WAS REQUESTED IN CONNECTION WITH THE PREPARATION OF THIS DOCUMENT NOR WAS ANY MADE. THE PREPARER EXPRESSES NO OPINION ON TITLE, TAX, OR SURVEY OF THIS PROPERTY OR WHETHER THE PROPERTY COMPLIES WITH FEDERAL, STATE, OR LOCAL LAWS OR REGULATIONS.




JESUS MARIO CORDERO ORTIZ

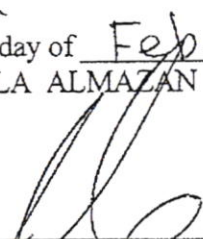


CLAUDIA PAHOLA ALMAZAN SALINAS

STATE OF TEXAS
COUNTY OF HIDALGO

This instrument was acknowledged before me on the 28th day of Feb., 2025, by JESUS MARIO CORDERO ORTIZ and CLAUDIA PAHOLA ALMAZAN SALINAS, a married couple.





Notary Public State of Texas

AFTER RECORDING RETURN TO:
RGV PROEPRTY SAVERS LLC
2501 S. Hibiscus
Pharr, Texas 78572

PREPARED IN THE LAW OFFICE OF:
LEWIS PEÑA FALCON & COOK
ATTORNEYS AT LAW
3111 W. Freddy Gonzalez Drive
EDINBURG, TEXAS 78539
GF#v2025-47; SGF:ma