



COMMUNITY DEVELOPMENT & REVITALIZATION
The Texas General Land Office
Construction Change Order Request

Contract Price with All Approved Change Orders:	4,772,956.86	Contract Time with All Approved Change Orders in Days:	745
Cumulative Percent Change in Contract Price (+/-)	0	Subrecipient Contract End Date:	
Construction Contract Start Date:	10/02/2023	Construction Contract End Date:	11/20/2025

Reimbursements of costs included in this change order are subject to review by GLO-CDR.

***This document may be executed prior to submission for GLO-CDR review, but all parties involved will be held responsible if the change order or amendment warranted as a result of this change order is not in compliance with CDBG or HUD Requirements**

Richard F. Cortez, County Judge	Omar Anzadua, Jr., P.E. , Asst. GM	Arturo Saenz, Owner
Subrecipient Name and Title (Printed)	Engineer Name and Title (Printed)	Contractor Name and Title (Printed)

Subrecipient Signature	Engineer Signature	Contractor Signature

Justification for Change Order

1. Will this change order increase or decrease the number of beneficiaries? Increase Decrease No Change

If there is a change, how many beneficiaries will be affected?

Total LMI

2. Effect of this change on the scope of work: Increase Decrease No Change

3. Effect on operation and maintenance costs: Increase Decrease No Change

4. Are all prices in the change order dependent upon unit prices found in the original bid? Yes No

If "no", explain:

No Increase or Decrease in Contract Price

5. Has the change created new circumstances or environmental conditions which may affect the project's impact, such as concealed or unexpected conditions discovered during actual construction? Yes No

If "yes", is an environmental assessment required?



COMMUNITY DEVELOPMENT & REVITALIZATION
The Texas General Land Office
Construction Change Order Request

-
6. Is the Texas Council on Environmental Quality (TCEQ) clearance still valid (if applicable)? Yes No
7. Is the CCN permit still valid? (*sewer projects only*) Yes No
8. Are the disability access requirements/approval still valid (if applicable)? Yes No
9. Are other Disaster Recovery contractual special condition clearances still valid? Yes No

If "no", explain:

Disclaimer: The Texas General Land Office has made every effort to ensure the information contained on this form is accurate and in compliance with the most up-to-date CDBG-DR and/or CDBG-MIT federal rules and regulations, as applicable. It should be noted that the Texas General Land Office assumes no liability or responsibility for any error or omission on this form that may result from the interim period between the publication of amended and/or revised federal rules and regulations and the Texas General Land Office's standard review and update schedule.

CHANGE ORDER NO. 3 PROPOSAL



HIDALGO COUNTY DRAINAGE DISTRICT No. 1
 MAIN FLOODWATER CHANNEL PH II - SEGMENT C
 (FROM MILE 4 RD. TO MILE 2 1/2 RD.)

ESTIMATOR: GILBERTO AGUIRRE EIT / OMAR ANZALDUA, PE,CFM DATE: 11/14/2024

SAMPLE

Item No.	Estimated Quantity	Unit	Item Description	UNIT BID PRICE IN WORDS	Unit Price in Figures	Total Extension in Figures
100	34	STA	PREPARING ROW	THREE HUNDRED DOLLARS FIFTY CENTS	\$300.50	\$10,217.00

BASE BID Item No.	Estimated Quantity	Unit	Item Description	Unit Price in Words	Unit Price in Figures	Total Extension in Figures
1	1468	CY	CONCRETE RIP-RAP	DOLLARS 380.00 CENTS	\$ 380.00	\$ 557,840.00
				CHANGE ORDER NO. 1 PROPOSAL TOTAL IN WORDS:	CHANGE ORDER NO. 1 PROPOSAL TOTAL IN FIGURES:	
				DOLLARS	\$	557,840.00
				CENTS		

- MO - MONTHS
- LF - LINEAR FEET
- EA - EACH
- SY - SQUARE YARD(S)
- CY - CUBIC YARD(S)
- LS - LUMP SUM

COMPANY: Saenz Brothers Construction, LLC
 PHONE NUMBER: 956-464-3400
 AUTHORIZED SIGNATURE: [Signature]
 PRINTED NAME: Arturo Saenz
 TITLE: manager



Lincoln County Drainage District
 1000 S. 1st St., Ste. 100
 Portland, OR 97204
 Tel: 503-251-3300
 Fax: 503-251-3301
 WWW.LCDRAIN.ORG

NO.	DATE	DESCRIPTION
1	11/13/2022	ISSUED FOR PERMITS
2	11/13/2022	CHANGE ORDER 2

DESIGNED BY:	DATE:
CHECKED BY:	DATE:
APPROVED BY:	DATE:
CONTRACT NO.:	PROJECT NO.:
CONTRACTOR:	CONTRACTOR NO.:

DESIGN REVIEW
 THIS DOCUMENT HAS
 BEEN REVIEWED FOR
 DESIGN REVIEW
 BY OMAH N. ANDERSON, JR.
 AND IS NOT INTENDED
 FOR CONSTRUCTION
 PURPOSES.

PLAN AND PROFILE
 STA. 12+00 - STA. 24+00
 MAIN FLOODWATER CHANNEL PHASE II - SEWER/C
 PROJECT NO. 22-02-005-000
 FROM FILE NO. 70-MET-2 (R2)

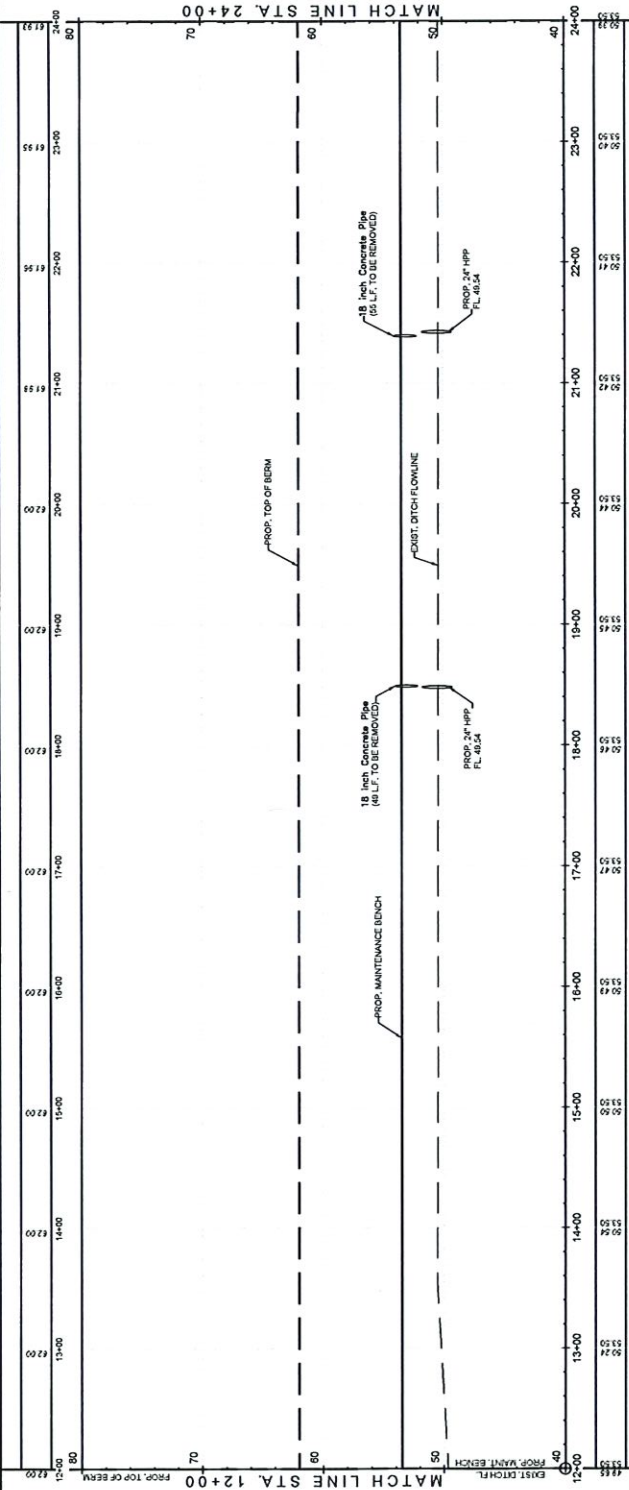
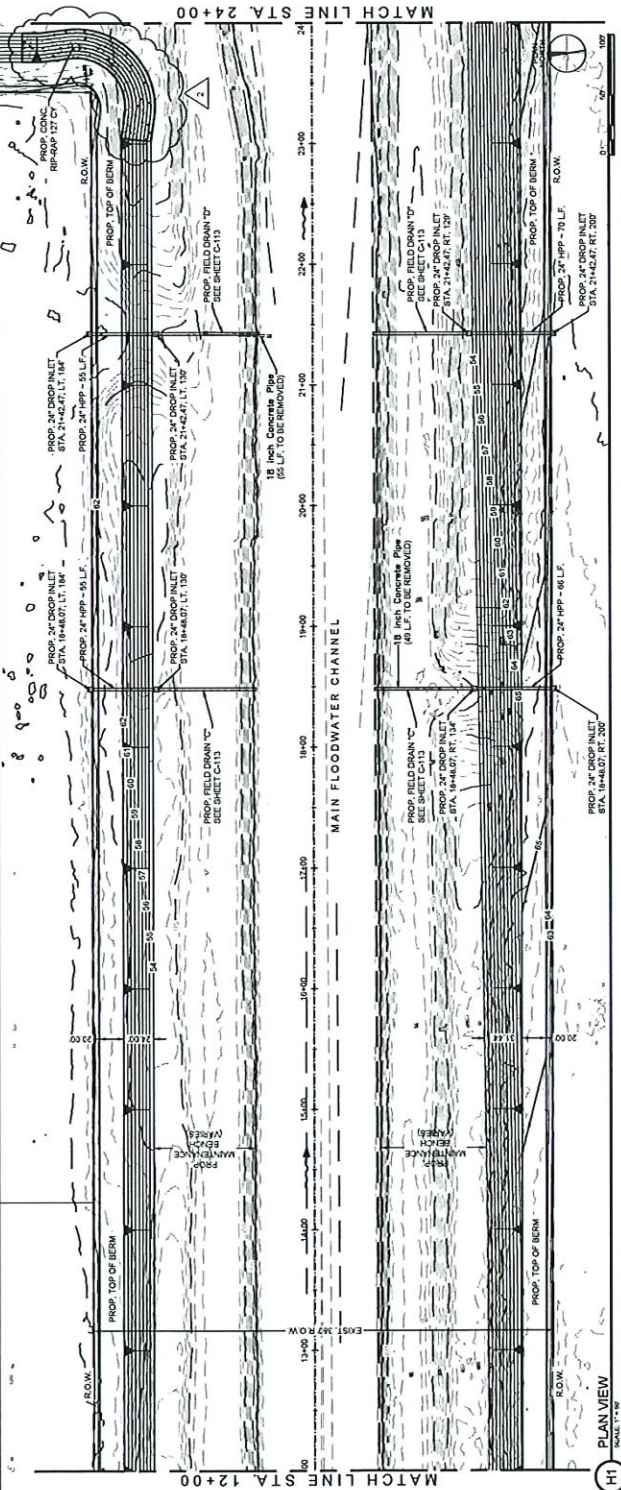
SHEET ID
C102

GENERAL SHEET NOTES

- CONTRACTOR TO CALL 1-800-DIG TESS FOR VERIFICATION OF ALL UTILITY LOCATIONS BEFORE ANY CONSTRUCTION. CONTRACTOR SHALL VERIFY UTILITY LOCATIONS WITH UTILITY OWNERS.
- ONLY UTILITIES FOR WHICH INFORMATION WAS AVAILABLE ARE SHOWN. LOCATIONS AND ELEVATIONS ARE APPROXIMATE. CONTRACTOR SHALL NOTIFY ALL UTILITY OWNERS PRIOR TO COMMENCEMENT OF WORK.
- GAS AND IRRIGATION COMPANIES NEED TO BE NOTIFIED WHEN WORKING NEAR THEIR UTILITIES
- THE CONTRACTOR SHALL GRANT INGRESS & EGRESS TO PROPERTY OWNER THROUGHOUT THE PROJECT. (AT NO COST TO THE OWNER).
- CLEARING AND GRUBBING SHALL BE SUBSIDIARY TO OTHER BID ITEMS.
- CONTRACTOR TO SMOOTH TRANSITIONS IN GRADING.

LEGEND

- FLOW DIRECTION
- PROPOSED CONTOUR
- EXISTING CONTOUR
- CHANNEL SLOPE



GENERAL SHEET NOTES

1. CONTRACTOR TO CALL 1-800-DIG TESS FOR VERIFICATION OF ALL UTILITY LOCATIONS BEFORE ANY CONSTRUCTION. CONTRACTOR SHALL VERIFY UTILITY LOCATIONS WITH UTILITY OWNERS.
2. ONLY UTILITIES FOR WHICH INFORMATION WAS AVAILABLE ARE SHOWN. LOCATIONS AND ELEVATIONS ARE APPROXIMATE. CONTRACTOR SHALL NOTIFY ALL UTILITY OWNERS PRIOR TO COMMENCEMENT OF WORK.
3. GAS AND IRRIGATION COMPANIES NEED TO BE NOTIFIED WHEN WORKING NEAR THEIR UTILITIES.
4. THE CONTRACTOR SHALL GRANT INGRESS & EGRESS TO PROPERTY OWNER THROUGHOUT THE PROJECT. (AT NO COST TO THE OWNER.)
5. CLEARING AND GRUBBING SHALL BE SUBSIDIARY TO OTHER BID ITEMS.
6. CONTRACTOR TO SMOOTH TRANSITIONS IN GRADING.

802 N. DOWD LITTLE RD.
 BURLINGAME, CA 94010
 TEL: (415) 332-7950
 WWW.HCDI.COM
 Paul E. Davis, P.E., CFM
 Registered Professional Engineer
 State of California
 License No. 45112

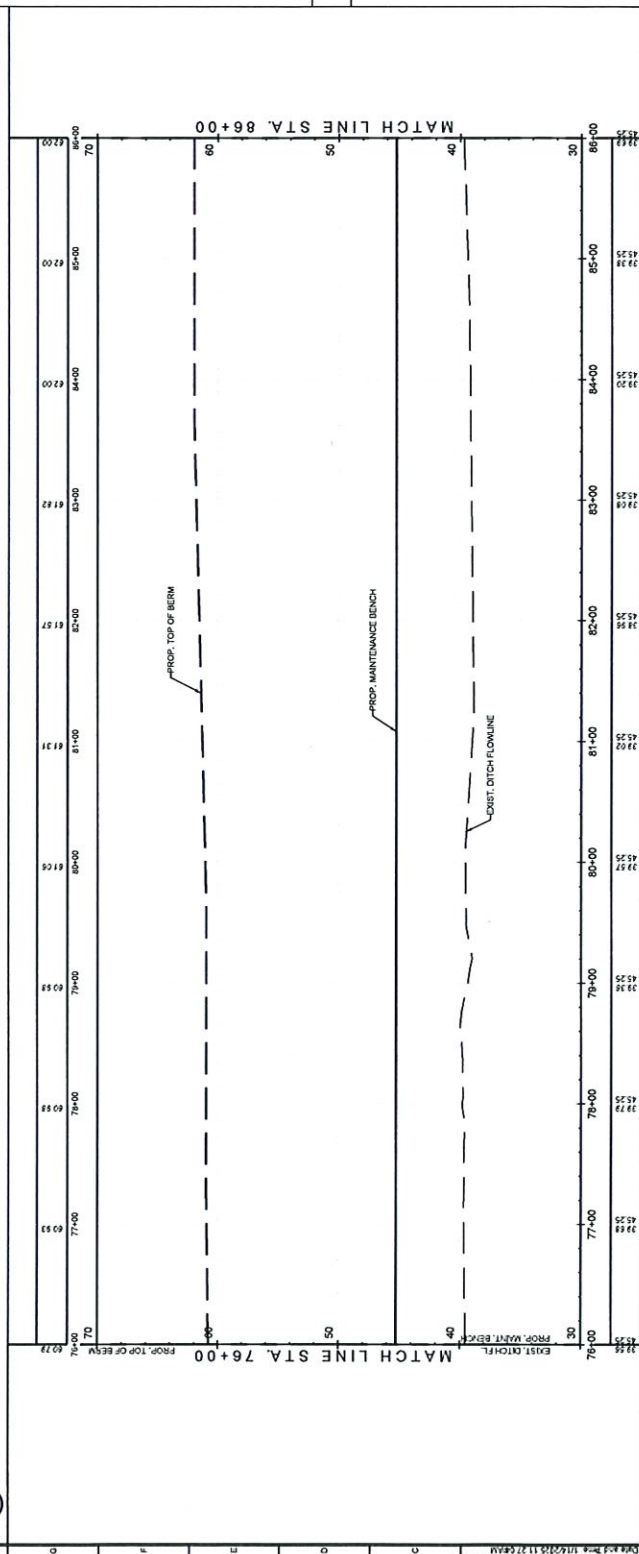
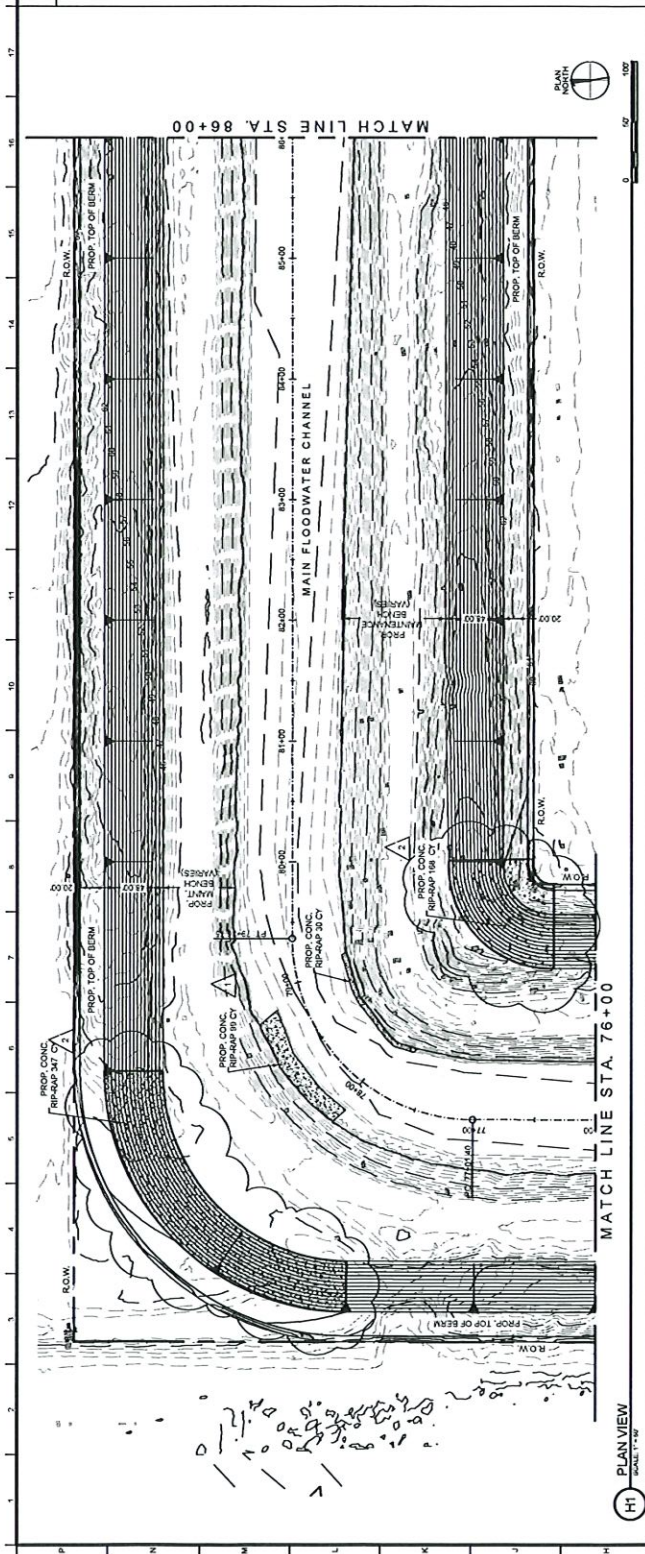
DATE	DESCRIPTION
11/15/22	
03/22/22	
02/22/22	
01/22/22	
11/21/21	
11/15/21	

DESIGNED BY:	DA
DRAWN BY:	HR
CHECKED BY:	HR
DATE:	11/15/21
PROJECT NO.:	22-0005-0000
CONTRACT NO.:	
LOCATION NO.:	
ISSUE DATE:	11/15/21

REVISIONS:
 NO. DATE DESCRIPTION
 01 11/15/21
 02 11/15/21
 03 11/15/21
 04 11/15/21
 05 11/15/21
 06 11/15/21
 07 11/15/21
 08 11/15/21
 09 11/15/21
 10 11/15/21
 11 11/15/21
 12 11/15/21
 13 11/15/21
 14 11/15/21
 15 11/15/21
 16 11/15/21
 17 11/15/21
 18 11/15/21
 19 11/15/21
 20 11/15/21

HEALDO COUNTY DRAINAGE DISTRICT NO. 1
 FLOOD CONTROL CHANNEL RE-ALIGNMENT
 FROM MILE 6.0 TO MILE 7.0
 PLAN AND PROFILE
 STA. 76+00 STA. 86+00

SHEET ID
C-108



LEGEND

- FLOW DIRECTION
- PROPOSED CONTOUR
- EXISTING CONTOUR
- CHANNEL SLOPE

**HIDALGO COUNTY-URBAN COUNTY PROGRAM
STATEMENT OF EXPENDITURES
AS OF 5/14/2025**

GLO 2016 MIT (22-082-005-D200) PCT #4

ACCOUNT NUMBER/DESCRIPTION	ORIGINAL BUDGET	BUDGET AMD	PROJECT TRANSFER	AMENDED BUDGET	CURRENT MONTH	PROJECT-TO-DATE	ENCUM BALANCE	BUDGET BALANCE
6553-94-0309-5000-0000-00 REHAB/RECON OF PUBLIC IMP	9,962,444.40	0.00	(8,984,376.36)	978,068.04	0.00	0.00	0.00	978,068.04
6553-94-0309-5200-0000-01 SAENZ BROTHERS CONS	0.00	0.00	4,773,899.50	4,773,899.50	0.00	3,259,320.30	1,514,579.20	0.00
6553-94-0309-5200-0000-02 SAENZ BROTHERS CONS	0.00	0.00	4,210,476.86	4,210,476.86	0.00	2,615,216.44	1,595,260.42	0.00
TOTAL	9,962,444.40	0.00	0.00	9,962,444.40	0.00	5,874,536.74	3,109,839.62	978,068.04