



COMMUNITY DEVELOPMENT & REVITALIZATION
The Texas General Land Office
Construction Change Order Request

Contract Price with All Approved Change Orders:	5,089,679.50	Contract Time with All Approved Change Orders in Days:	761
Cumulative Percent Change in Contract Price (+/-)	0	Subrecipient Contract End Date:	
Construction Contract Start Date:	10/02/2023	Construction Contract End Date:	11/01/2025

Reimbursements of costs included in this change order are subject to review by GLO-CDR.

***This document may be executed prior to submission for GLO-CDR review, but all parties involved will be held responsible if the change order or amendment warranted as a result of this change order is not in compliance with CDBG or HUD Requirements**

Richard F. Cortez, County Judge	Omar Anzaldua, Jr., P.E. - Asst GM	Arturo Saenz, Owner
Subrecipient Name and Title (Printed)	Engineer Name and Title (Printed)	Contractor Name and Title (Printed)
Subrecipient Signature	Engineer Signature	Contractor Signature

Justification for Change Order

1. Will this change order increase or decrease the number of beneficiaries? Increase Decrease No Change

If there is a change, how many beneficiaries will be affected?

Total LMI

2. Effect of this change on the scope of work: Increase Decrease No Change

3. Effect on operation and maintenance costs: Increase Decrease No Change

4. Are all prices in the change order dependent upon unit prices found in the original bid? Yes No

If "no", explain:

5. Has the change created new circumstances or environmental conditions which may affect the project's impact, such as concealed or unexpected conditions discovered during actual construction? Yes No

If "yes", is an environmental assessment required?



COMMUNITY DEVELOPMENT & REVITALIZATION
The Texas General Land Office
Construction Change Order Request

-
6. Is the Texas Council on Environmental Quality (TCEQ) clearance still valid (if applicable)? Yes No
7. Is the CCN permit still valid? (*sewer projects only*) Yes No
8. Are the disability access requirements/approval still valid (if applicable)? Yes No
9. Are other Disaster Recovery contractual special condition clearances still valid? Yes No

If "no", explain:

Disclaimer: The Texas General Land Office has made every effort to ensure the information contained on this form is accurate and in compliance with the most up-to-date CDBG-DR and/or CDBG-MIT federal rules and regulations, as applicable. It should be noted that the Texas General Land Office assumes no liability or responsibility for any error or omission on this form that may result from the interim period between the publication of amended and/or revised federal rules and regulations and the Texas General Land Office's standard review and update schedule.

CHANGE ORDER NO. 3 PROPOSAL



HIDALGO COUNTY DRAINAGE DISTRICT No. 1
 MAIN FLOODWATER CHANNEL PH II - SEGMENT D
 (FROM MILE 2 1/2 RD. TO FM 491)

ESTIMATOR: GILBERTO AGUIRRE EIT / OMAR ANZALDUA, PE,CFM DATE: 11/14/2024

SAMPLE

Item No.	Estimated Quantity	Unit	Item Description	UNIT BID PRICE IN WORDS	Unit Price In Figures	Total Extension In Figures
100	34	STA	PREPARING ROW	THREE HUNDRED DOLLARS FIFTY CENTS	\$300.50	\$10,217.00

Item No.	Estimated Quantity	Unit	Item Description	Unit Price in Words	Unit Price in Figures	Total Extension in Figures
1	831	CY	CONCRETE RIP-RAP	DOLLARS 380.00 CENTS	\$ 380.00	\$ 315,780.00
				CHANGE ORDER NO. 3 PROPOSAL TOTAL IN WORDS:	CHANGE ORDER NO. 3 PROPOSAL TOTAL IN FIGURES:	
				DOLLARS	\$	315,780.00
				CENTS		

- MO - MONTHS
- LF - LINEAR FEET
- EA - EACH
- SY - SQUARE YARD(S)
- CY - CUBIC YARD(S)
- LS - LUMP SUM

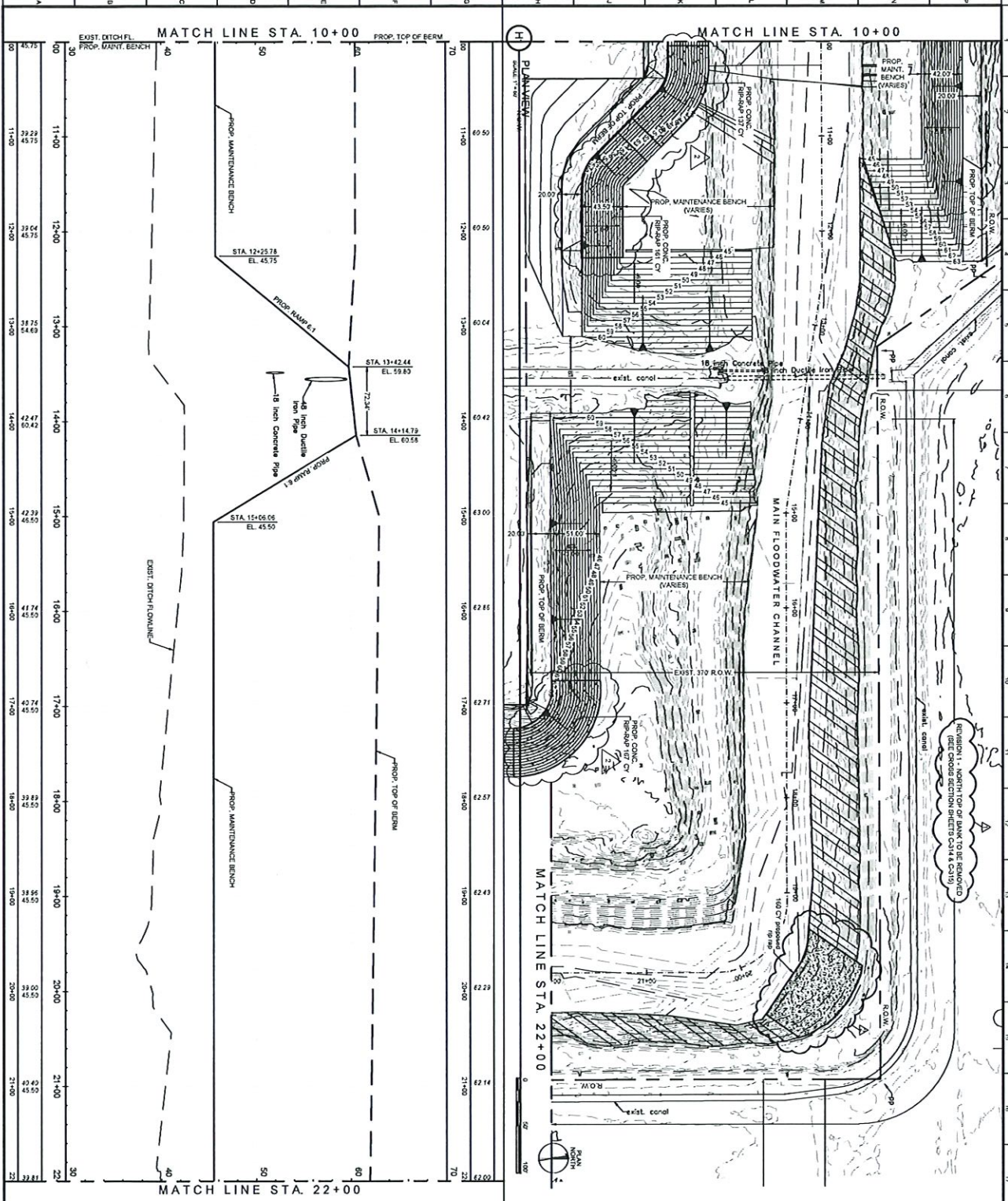
COMPANY: Saenz Brothers Construction, LLC

PHONE NUMBER: 956-4104-3400

AUTHORIZED SIGNATURE: [Signature]

PRINTED NAME: Arturo Saenz

TITLE: Manager



LEGEND

- FLOW DIRECTION
- PROPOSED CONTOUR
- EXISTING CONTOUR
- CHANNEL SLOPE

GENERAL SHEET NOTES

1. CONTRACTOR TO CALL AEROPAC TEST FOR VERIFICATION OF ALL UTILITY LOCATIONS BEFORE ANY CONSTRUCTION. CONTRACTOR SHALL VERIFY UTILITY LOCATIONS WITH UTILITY OWNERS.
2. ONLY UTILITIES FOR WHICH INFORMATION WAS AVAILABLE ARE SHOWN. LOCATIONS AND ELEVATIONS ARE APPROXIMATE. CONTRACTOR SHALL NOTIFY ALL UTILITY COMPANIES FOR VERIFICATION OF LOCATIONS PRIOR TO COMMENCEMENT OF WORK.
3. GAS AND IRRIGATION COMPANIES NEED TO BE NOTICED WHEN WORKING NEAR THEIR UTILITIES
4. THE CONTRACTOR SHALL GRANT INGRESS & EGRESS TO PROPERTY OWNER THROUGHOUT THE PROJECT (AT NO COST TO THE OWNER).
5. CLEARING AND GRUBBING SHALL BE SUBSIDIARY TO OTHER BID ITEMS.
6. CONTRACTOR TO SMOOTH TRANSITIONS IN GRADING.

DESIGN REVIEW
 THE DESIGNER HAS REVIEWED THE SHEET INCLUDING THE INFORMATION PROVIDED BY THE CONTRACTOR AND HAS FOUND IT TO BE ACCURATE AND COMPLETE FOR THE PROJECT.

DESIGNED BY: [Name]
CHECKED BY: [Name]
DATE: [Date]

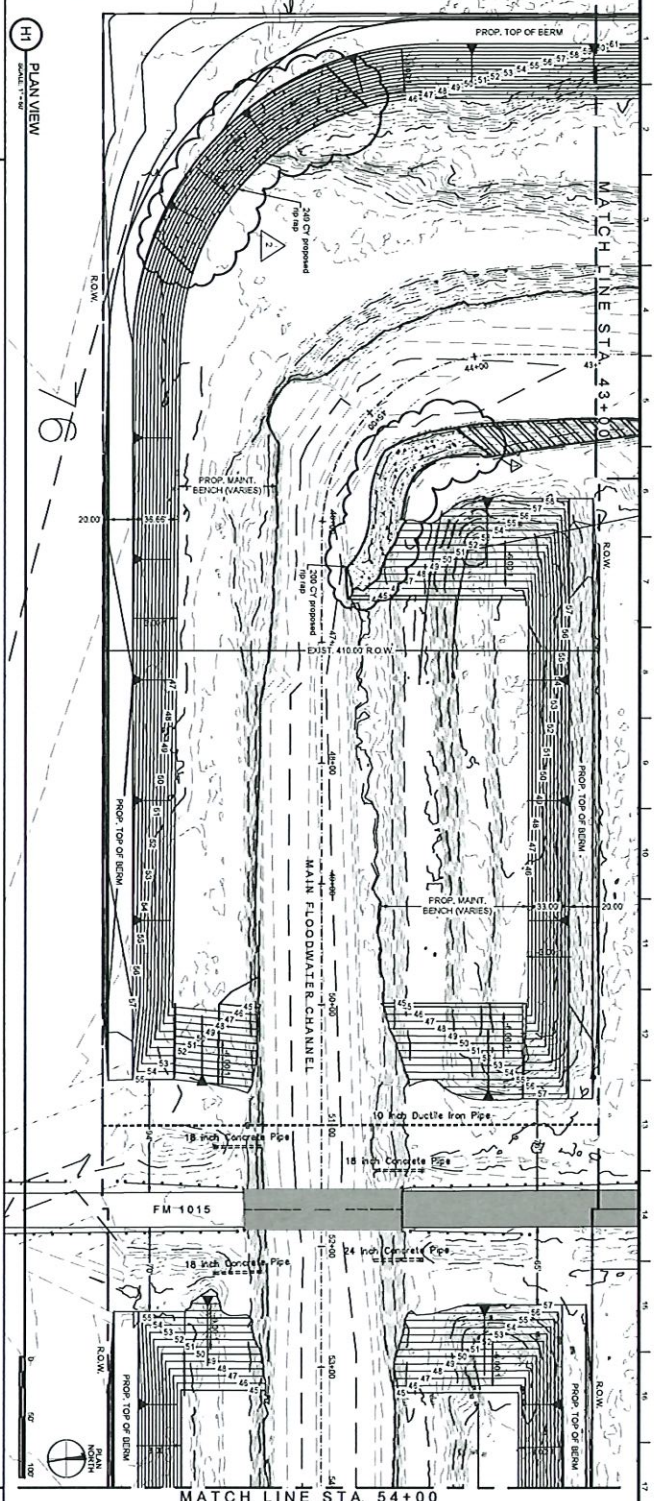
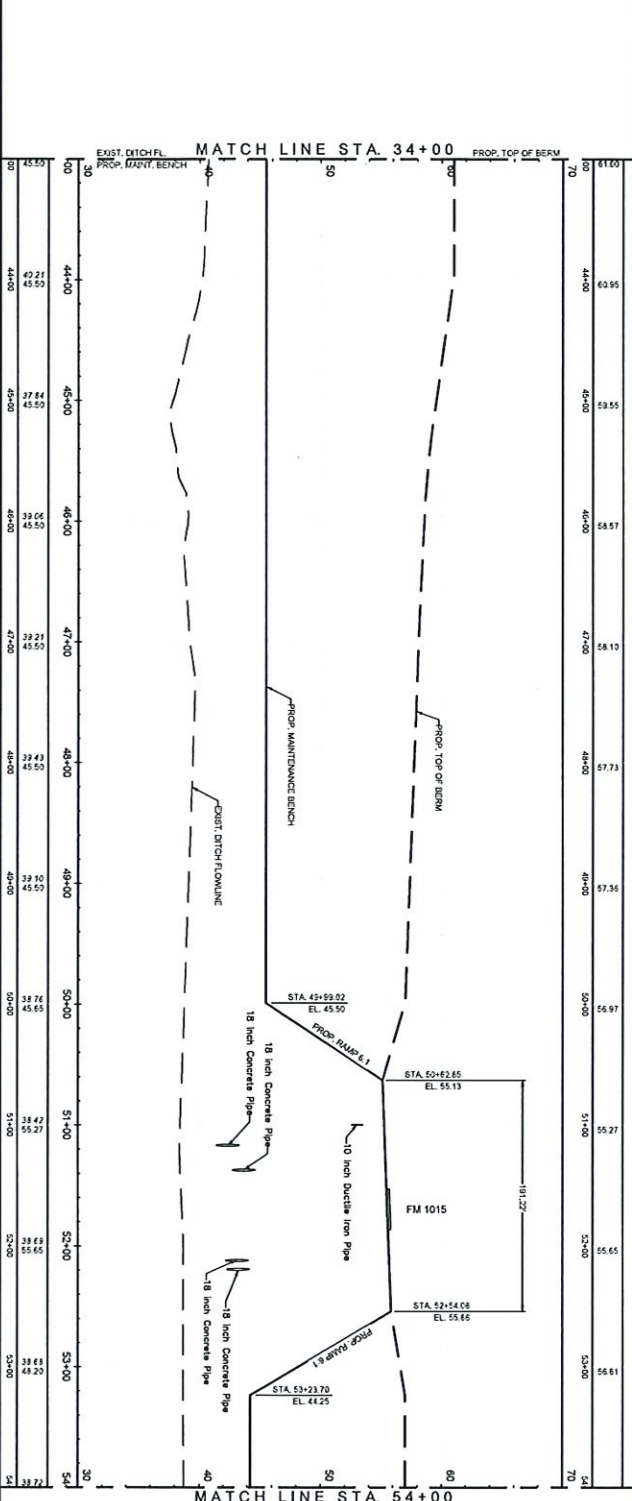
ISSUE DATE: MAY 7, 2014
CONTRACT NO.: 22-08-005-0200
PROJECT NO.: 22-08-005-0200

HDALGO COUNTY DRAINAGE DISTRICT NO. 1
 MAIN FLOODWATER CHANNEL PH II - SEGMENT D
 GLO CONTRACT NO. 22-08-005-0200
 FROM MILE 2 1/2 RD. TO FM 451

PLANNING AND PROFILE
 STA. 10+00 - STA. 22+00

SHEET ID
 C-102

803 N. DOUGLASS ST.
 EDINBURG, TX 78449
 WWW.HDALGO.COM
 District Engineer Manager
 Pasadena Administrator



LEGEND

	FLOW DIRECTION
	PROPOSED CONTOUR
	EXISTING CONTOUR
	CHANNEL SLOPE

- GENERAL SHEET NOTES**
- CONTRACTOR TO CALL 1-800-DIG TESS LOCATIONS BEFORE ANY CONSTRUCTION. CONTRACTOR SHALL VERIFY UTILITY LOCATIONS WITH UTILITY OWNERS.
 - ONLY UTILITIES FOR WHICH INFORMATION AND ELEVATIONS ARE APPROXIMATE. CONTRACTOR SHALL NOTIFY ALL UTILITY COMPANIES FOR VERIFICATION OF LOCATIONS PRIOR TO COMMENCEMENT OF WORK.
 - GAS AND IRRIGATION COMPANIES NEED TO BE NOTIFIED WHEN WORKING NEAR THEIR UTILITIES.
 - THE CONTRACTOR SHALL GRANT INGRESS AND EGRESS TO PROPERTY OWNER THROUGHOUT THE PROJECT (AT NO COST TO THE OWNER).
 - CLEARING AND GRUBBING SHALL BE SUBSIDIARY TO OTHER BID ITEMS.
 - CONTRACTOR TO SMOOTH TRANSITIONS IN GRASSING.

SHEET ID
C-105

HIDALGO COUNTY GRAINAGE DISTRICT No. 1
 MAIN FLOODWATER CHANNEL PH II - SEGMENT D
 GLO CONTRACT No. 22-083-005-0200
 FROM FILE 11/2/03 TO FM 451

PLAN AND PROFILE
 STA. 43+00 - STA. 54+00

DESIGNED BY: O.A.
 DRAWN BY: R.G.
 CHECKED BY: O.A./R.S.
 SURVEYED BY: R.G.
 DATE: 08/27/2014
 AND:

ISSUE DATE: MAY 02 2014
 SUBORDINATION NO.:
 CONTRACT NO.: 22-083-005-0200

NO.	CHANGE ORDER	DESCRIPTION	DATE
1	CHANGE ORDER 1		05/07/14
2	CHANGE ORDER 2		
3	CHANGE ORDER 3		
4	CHANGE ORDER 4		
5	CHANGE ORDER 5		
6	CHANGE ORDER 6		

802 N. BONDVILLE RD.
 EDWARDSVILLE, IL 62226
 WWW.HIDALGO.CO.IL.GOV

Paul E. Smith, PE, CEM
 District Engineer Manager
 Floodplain Administrator