



COMMUNITY DEVELOPMENT & REVITALIZATION
The Texas General Land Office
Construction Change Order Request

Contract Price with All Approved Change Orders:	4,793,616.33	Contract Time with All Approved Change Orders in Days:	703
Cumulative Percent Change in Contract Price (+/-)	0	Subrecipient Contract End Date:	
Construction Contract Start Date:	12/18/2023	Construction Contract End Date:	11/20/2025

Reimbursements of costs included in this change order are subject to review by GLO-CDR.

*This document may be executed prior to submission for GLO-CDR review, but all parties involved will be held responsible if the change order or amendment warranted as a result of this change order is not in compliance with CDBG or HUD Requirements

Richard F. Cortez, County Judge Subrecipient Name and Title (Printed)	Omar Anzaldua, Jr., P.E. - Asst GM Engineer Name and Title (Printed)	Rene Olivarez / Owner Contractor Name and Title (Printed)
 Subrecipient Signature	 Engineer Signature	 Contractor Signature

Justification for Change Order

1. Will this change order increase or decrease the number of beneficiaries? Increase Decrease No Change

If there is a change, how many beneficiaries will be affected?

Total LMI

2. Effect of this change on the scope of work: Increase Decrease No Change

3. Effect on operation and maintenance costs: Increase Decrease No Change

4. Are all prices in the change order dependent upon unit prices found in the original bid? Yes No

If "no", explain:

No increase or decrease in contract price.

5. Has the change created new circumstances or environmental conditions which may affect the project's impact, such as concealed or unexpected conditions discovered during actual construction? Yes No

If "yes", is an environmental assessment required?

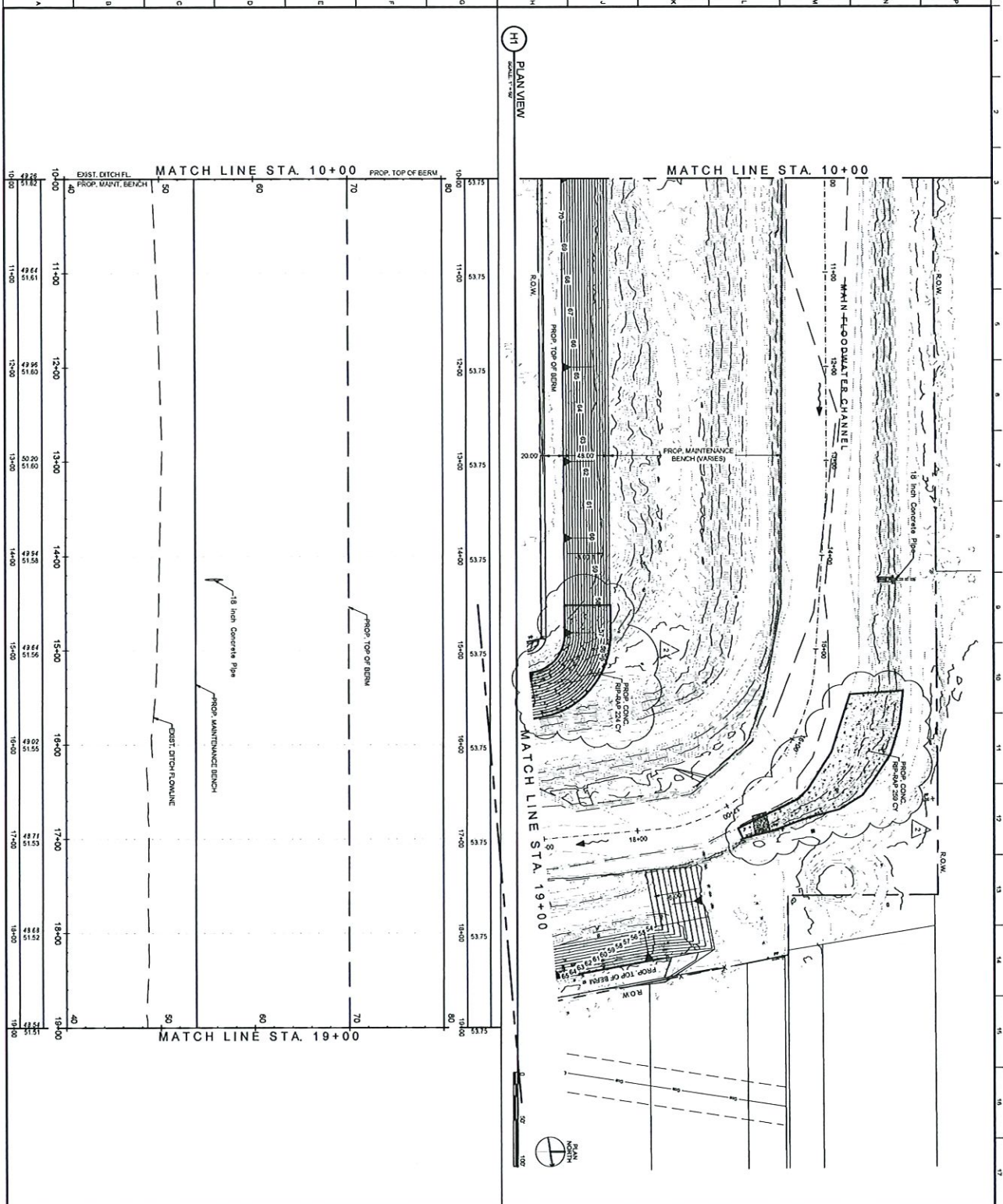


COMMUNITY DEVELOPMENT & REVITALIZATION
The Texas General Land Office
Construction Change Order Request

-
6. Is the Texas Council on Environmental Quality (TCEQ) clearance still valid (if applicable)? Yes No
7. Is the CCN permit still valid? (sewer projects only) Yes No
8. Are the disability access requirements/approval still valid (if applicable)? Yes No
9. Are other Disaster Recovery contractual special condition clearances still valid? Yes No

If "no", explain:

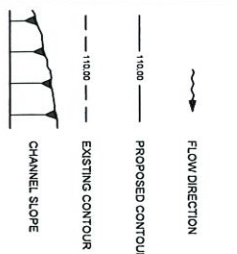
Disclaimer: The Texas General Land Office has made every effort to ensure the information contained on this form is accurate and in compliance with the most up-to-date CDBG-DR and/or CDBG-MIT federal rules and regulations, as applicable. It should be noted that the Texas General Land Office assumes no liability or responsibility for any error or omission on this form that may result from the interim period between the publication of amended and/or revised federal rules and regulations and the Texas General Land Office's standard review and update schedule.



GENERAL SHEET NOTES

1. CONTRACTOR TO CALL 1-800-CIT-TRESS FOR VERIFICATION OF ALL UTILITIES. CONTRACTOR SHALL VERIFY UTILITY LOCATIONS WITH UTILITY OWNERS.
2. ONLY UTILITIES FOR WHICH INFORMATION AND ELEVATIONS ARE APPROXIMATE COMPANIES FOR VERIFICATION OF LOCATIONS PRIOR TO COMMENCEMENT OF WORK.
3. GAS AND IRRIGATION COMPANIES NEED TO BE NOTIFIED WHEN WORKING NEAR THEIR UTILITIES.
4. THE CONTRACTOR SHALL GRANT INGRESS & EGRESS TO PROPERTY OWNER THROUGHOUT THE PROJECT (AT NO COST TO THE OWNER).
5. CLEARING AND GRUBBING SHALL BE SUBSIDIARY TO OTHER BID ITEMS.
6. CONTRACTOR TO SMOOTH TRANSITIONS IN GRADING.

LEGEND



SHEET ID
C-102

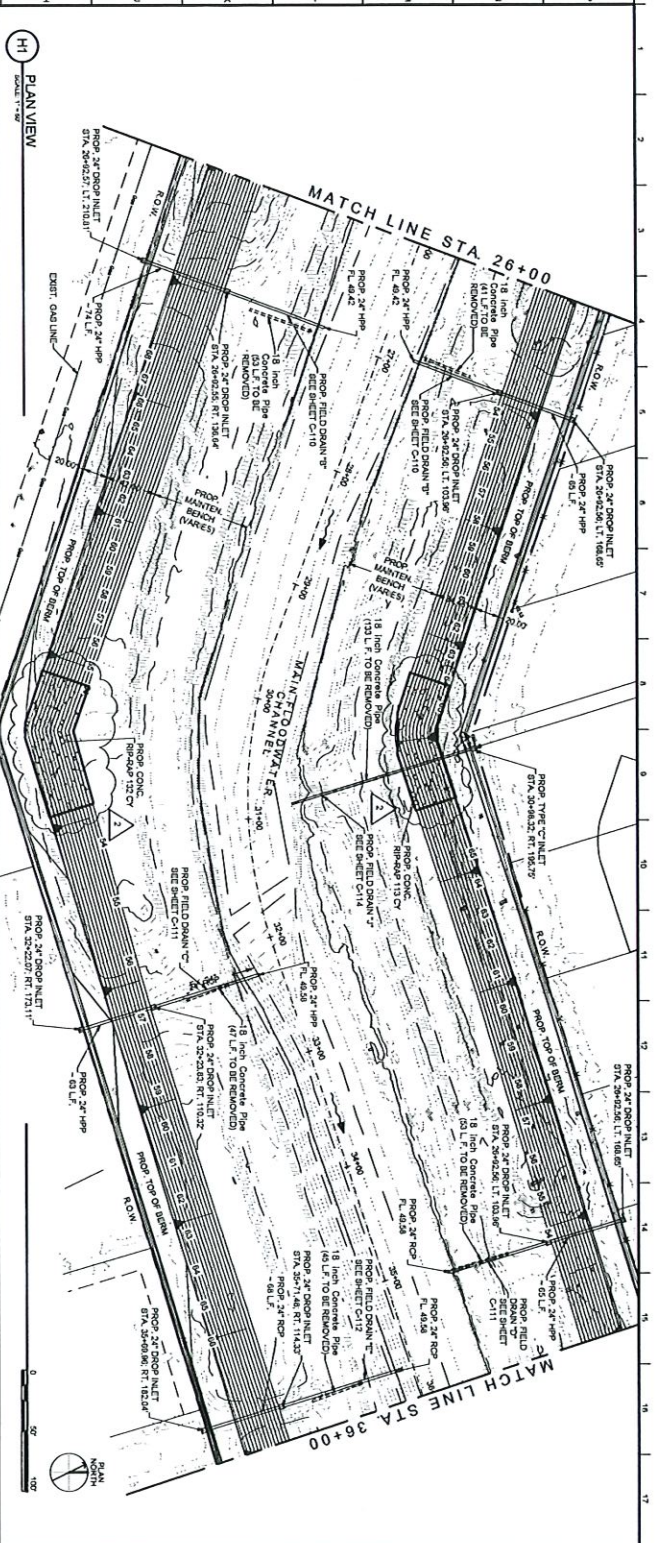
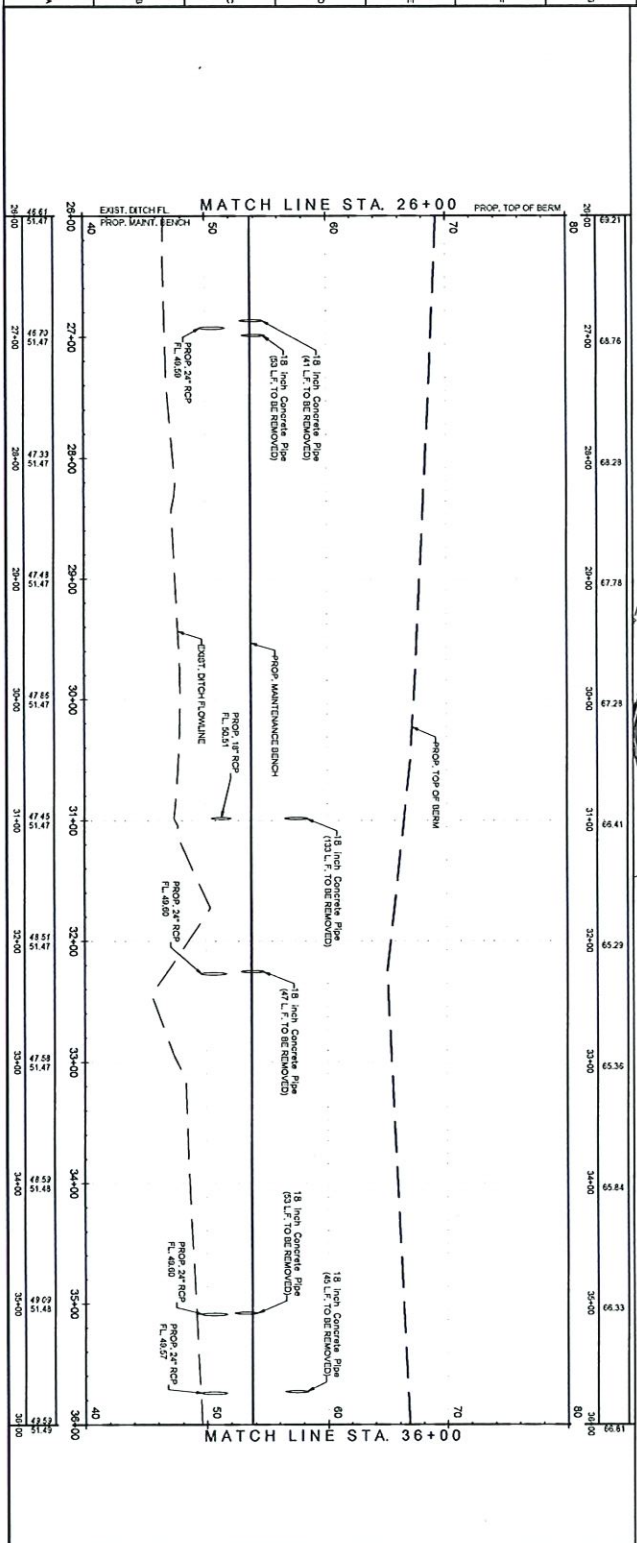
HUALAHO COUNTY DRAINAGE DISTRICT No. 1
 MAIN FLOODWATER CHANNEL PH1 - SECTION B
 GLO CONTRACT No. 22-083-004-0029
 (FROM MILE 19 RD. TO MILE 4 RD.)
**PLAN AND PROFILE
 STA. 10+00 - STA. 19+00**

DESIGN REVIEW
 DESIGNER: [Signature]
 CHECKED BY: [Signature]
 DATE: [Date]
 SURVEYED BY: [Signature]
 DATE: [Date]

DESIGNED BY: [Signature]
 DRAIN BY: [Signature]
 CHECKED BY: [Signature]
 DATE: [Date]
 SURVEYED BY: [Signature]
 DATE: [Date]

NO.	CHANGE ORDER MARK	DESCRIPTION	DATE
2			11/02/2014

HUALAHO COUNTY DRAINAGE DISTRICT No. 1
 801 N. GOULD ST. #200
 EMERYVILLE, CA 94608
 WWW.HCDORCA.COM
 Director: [Signature]
 Project Manager: [Signature]



LEGEND	
	FLOW DIRECTION
	EXISTING CONTOUR
	PROPOSED CONTOUR
	CHANNEL SLOPE

GENERAL SHEET NOTES

- CONTRACTOR TO CALL 1-800-333-7ESS FOR UTILITY LOCATIONS BEFORE ANY CONSTRUCTION. CONTRACTOR SHALL VERIFY UTILITY LOCATIONS WITH UTILITY OWNERS.
- ON V. UTILITIES FOR WHICH REGULATION AND ELEVATIONS ARE APPROXIMATE, CONTRACTOR SHALL NOTIFY ALL UTILITY COMPANIES FOR VERIFICATION OF LOCATIONS PRIOR TO COMMENCEMENT OF WORK.
- Gas and irrigation companies need to be notified when working near their utilities.
- THE CONTRACTOR SHALL GRANT INGRESS & EGRESS TO PROPERTY OWNER THROUGHOUT THE PROJECT. (AT NO COST TO THE OWNER).
- CLEARING AND GRUBBING SHALL BE SUBSIDIARY TO OTHER BID ITEMS.
- CONTRACTOR TO SMOOTH TRANSITIONS IN GRADING.

SHEET ID
C-104

HEMLOCK COUNTY DRAINAGE DISTRICT NO. 1
 MAIN FLOODWATER CHANNEL PH1 - SEGMENT B
 GLO CONTRACT NO. 22-004-004-0009
 (FROM MILE 19 RD. TO MILE 1 RD.)

PLAN AND PROFILE
 STA. 26+00 - STA. 36+00

DESIGNED BY: D.J. O'BRYEN
CHECKED BY: B.D. O'BRYEN
DATE: 08/21/2024

ISSUE DATE: AUGUST 2, 2024
SCALE: AS SHOWN
CONTRACT NO.: 22-004-004-0009

NO.	DESCRIPTION	DATE
1	ISSUE	08/21/2024
2	ISSUE	11/14/2024

HEMLOCK COUNTY
 DISTRICT GENERAL MANAGER
 PHILIP J. SMITH, P.E., CEM
 PHILIP@HCD1.COM

HEMLOCK COUNTY
 DISTRICT GENERAL MANAGER
 PHILIP J. SMITH, P.E., CEM
 PHILIP@HCD1.COM

