

WHEREAS, the Commissioners Court finds the attached election precincts plan to be in the best interest of the County and its citizens, and believes the proposed election precincts to be in compliance with all state and federal requirements.

NOW, THEREFORE, BE IT RESOLVED AND ORDERED BY THE COMMISSIONERS COURT OF HIDALGO COUNTY, TEXAS:

A. That, under the authority of Chapter 42 of the Texas Election Code, the configurations and boundaries for the County’s election precincts are hereby amended, and the election precincts plan depicted on the maps attached hereto as **Exhibit A** defining new election precinct boundaries for those precincts that are changed by this Order, as such new election precincts are further described in the listing attached hereto as **Exhibit B**, is hereby adopted and designated to define the County’s election precincts from and after the Effective Date for reconfigured election precincts; that **Exhibits A and B** are incorporated by reference in and made a part of this Order, and shall be kept on file in the County Election Administrator’s Office.

B. That this Order respecting reconfigured election precincts shall take and be given effect on January 1, 2026, and that thereafter the adopted election precincts shall be used in all elections for Hidalgo County officers and other elections administered by the County, subject to the provisions of Chapter 42 of the Texas Election Code or its successor statute, as applicable, until such time as a subsequent lawfully-enacted election precincts plan shall be adopted to replace this plan in whole or part.

C. That the County Election Administrator is hereby directed to make and provide all notices concerning the adoption of the reconfigured election precincts required under Chapter 42 of the Texas Election Code, or other law.

BE IT SO ORDERED.

Adopted on this _____ day of _____, 2025.

HIDALGO COUNTY, TEXAS

Hon. Richard F. Cortez, County Judge

Hon. David L. Fuentes, Commissioner, Precinct 1

Hon. Eduardo Cantu, Commissioner, Precinct 2

Hon. Everado Villarreal, Commissioner, Precinct 3

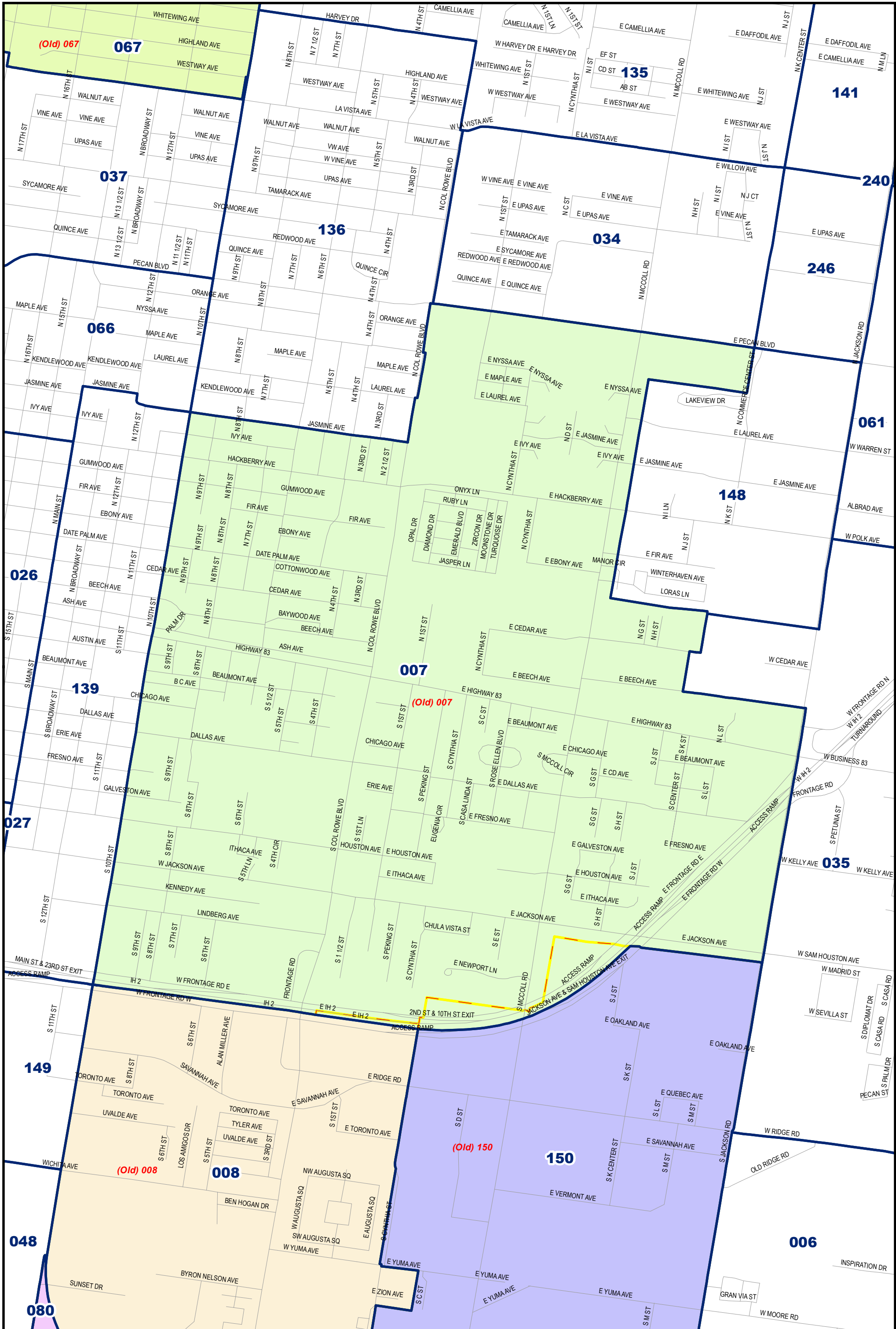
Hon. Ellie Torres, Commissioner, Precinct 4

ATTEST:

Hon. Arturo Guajardo Jr., County Clerk

EXHIBIT A

**Election Precinct Maps
(Overview Map and Individual Maps)**



Legend
 Proposed Changed Election Precincts - Shading and Blue Outline (Dec2025)
 Areas Changed from Current Election Precincts

Hidalgo County 2026 Election Precinct Updates Election Precinct 007

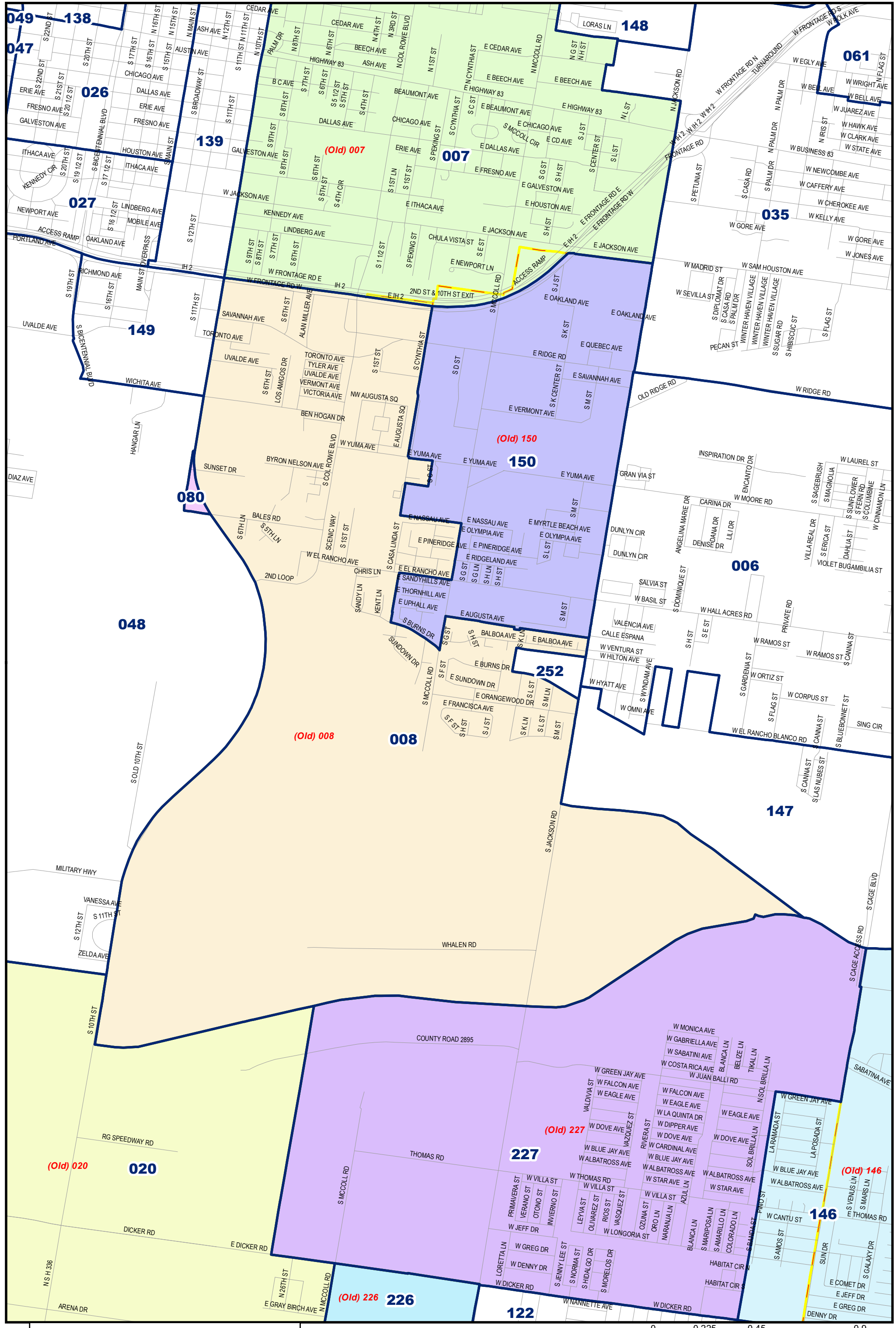
0 0.15 0.3 0.6 Miles

© 2025 Bickerstaff Heath Delgado Acosta LLP
 Data Source: Current and Proposed Election Precincts obtained from Hidalgo County Elections. Election precincts adjusted for Congressional Plan 2333. Changes to election precincts effective January 1, 2026



Created Date: 12/8/2025
 Background Image: ESRI Open Street Map





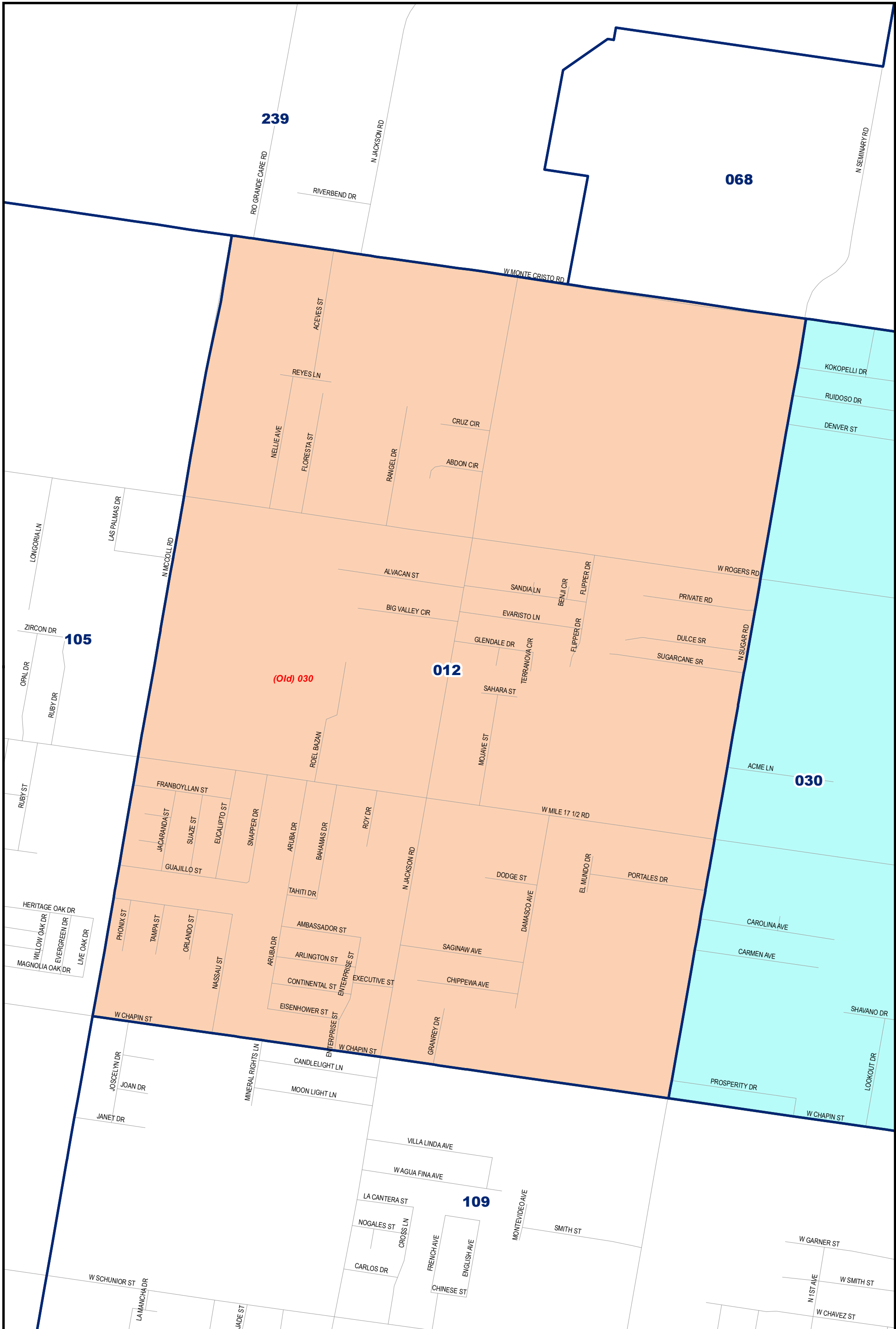
Legend
 ■ Proposed Changed Election Precincts - Shading and Blue Outline (Dec2025)
 ■ Areas Changed from Current Election Precincts

Hidalgo County 2026 Election Precinct Updates Election Precinct 008

0 0.225 0.45 0.9
 Miles

© 2025 Bickerstaff Heath Delgado Acosta LLP
 Data Source: Current and Proposed Election Precincts obtained from Hidalgo County Elections.
 Election precincts adjusted for Congressional Plan 2333.
 Changes to election precincts effective January 1, 2026





Legend
 Proposed Changed Election Precincts - Shading and Blue Outline (Dec2025)
 Areas Changed from Current Election Precincts

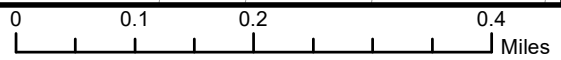


Created Date: 12/8/2025
 Background Image: ESRI Open Street Map

Hidalgo County

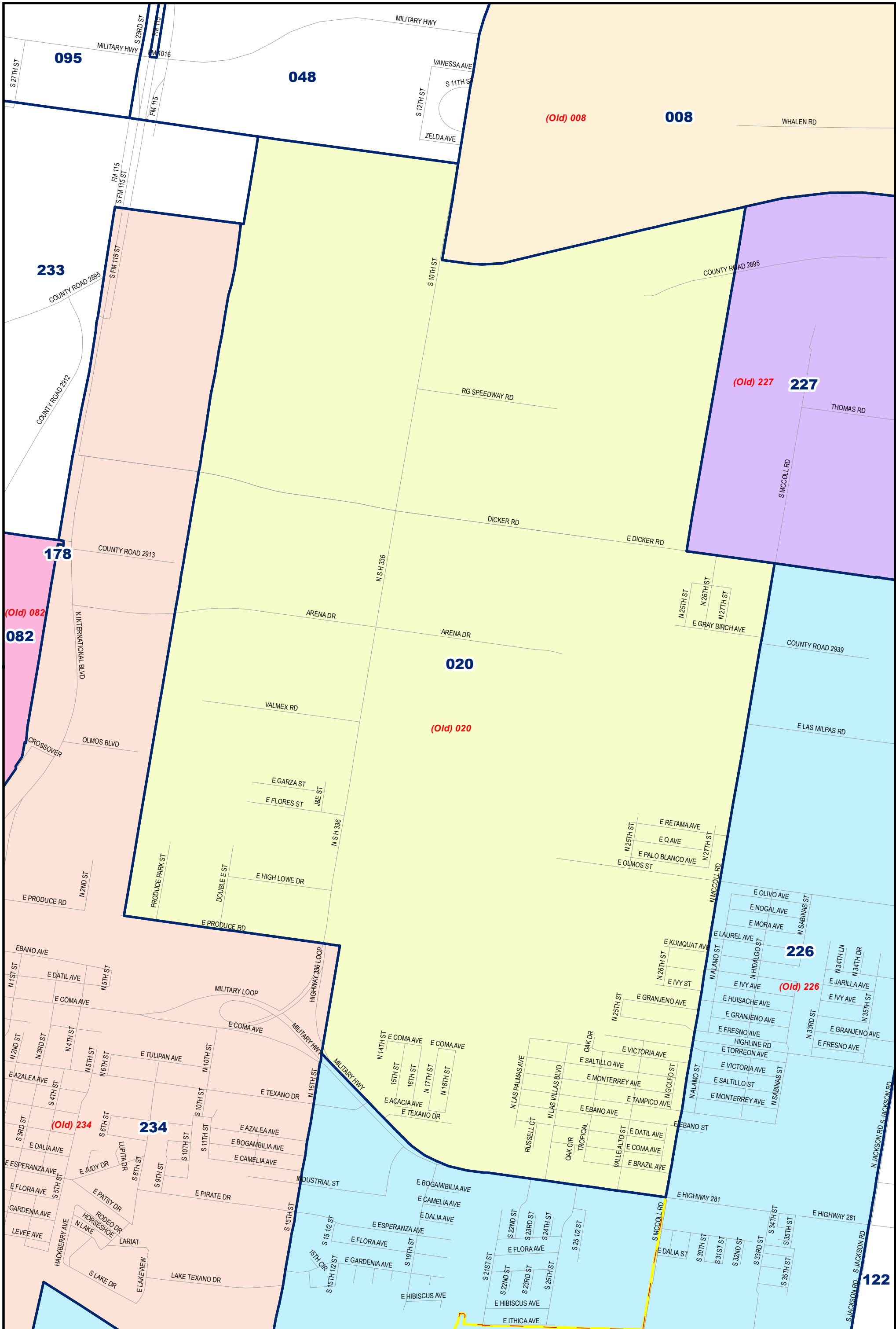
2026 Election Precinct Updates

Election Precinct 012



© 2025 Bickerstaff Heath Delgado Acosta LLP
 Data Source: Current and Proposed Election Precincts obtained from Hidalgo County Elections.
 Election precincts adjusted for Congressional Plan 2333.
 Changes to election precincts effective January 1, 2026





Legend
 ■ Proposed Changed Election Precincts - Shading and Blue Outline (Dec2025)
 ■ Areas Changed from Current Election Precincts

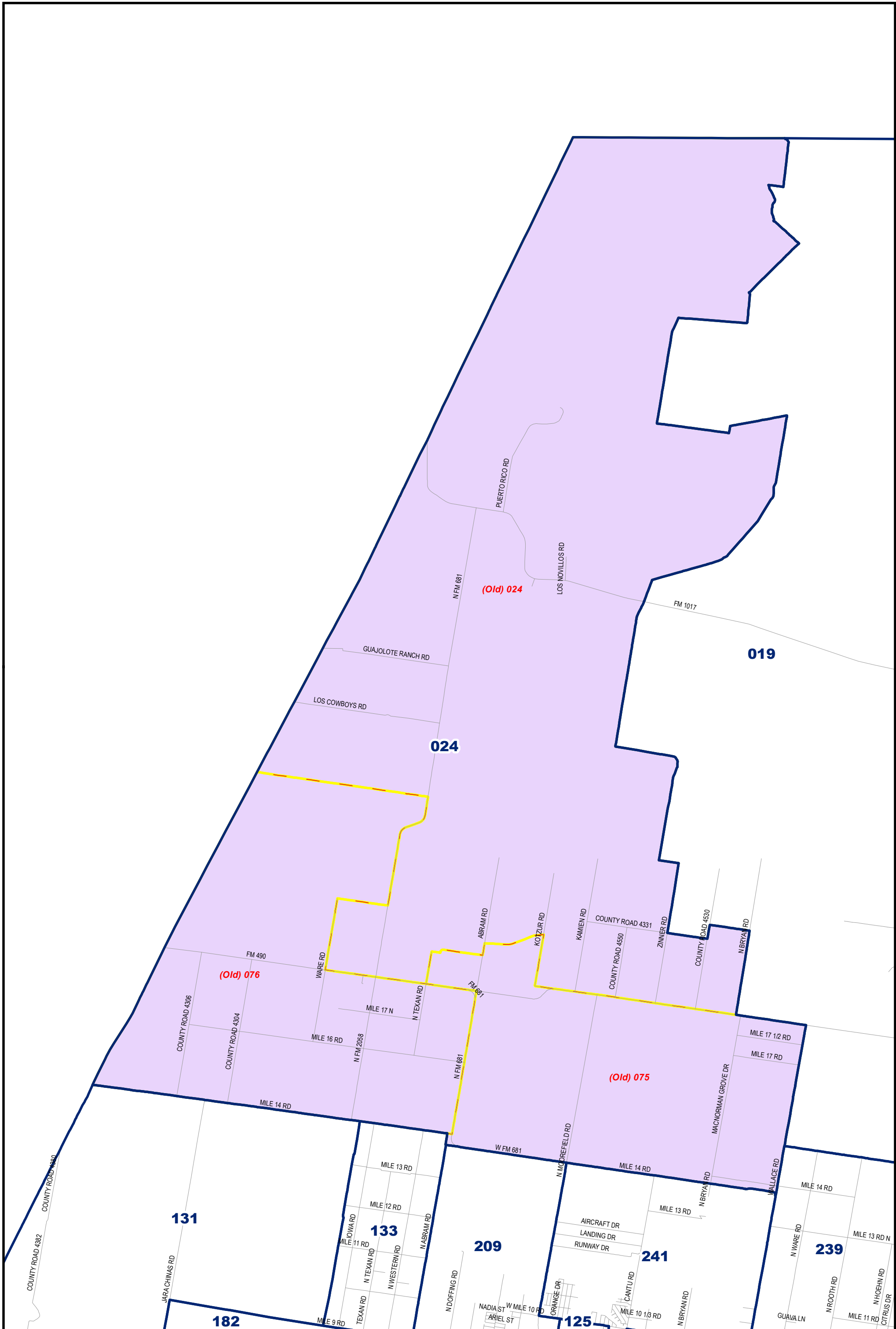
Hidalgo County 2026 Election Precinct Updates Election Precinct 020

0 0.15 0.3 0.6
 Miles

© 2025 Bickerstaff Heath Delgado Acosta LLP
 Data Source: Current and Proposed Election Precincts obtained from Hidalgo County Elections. Election precincts adjusted for Congressional Plan 2333. Changes to election precincts effective January 1, 2026



Created Date: 12/8/2025
 Background Image: ESRI Open Street Map



Legend
 ■ Proposed Changed Election Precincts - Shading and Blue Outline (Dec2025)
 ■ Areas Changed from Current Election Precincts

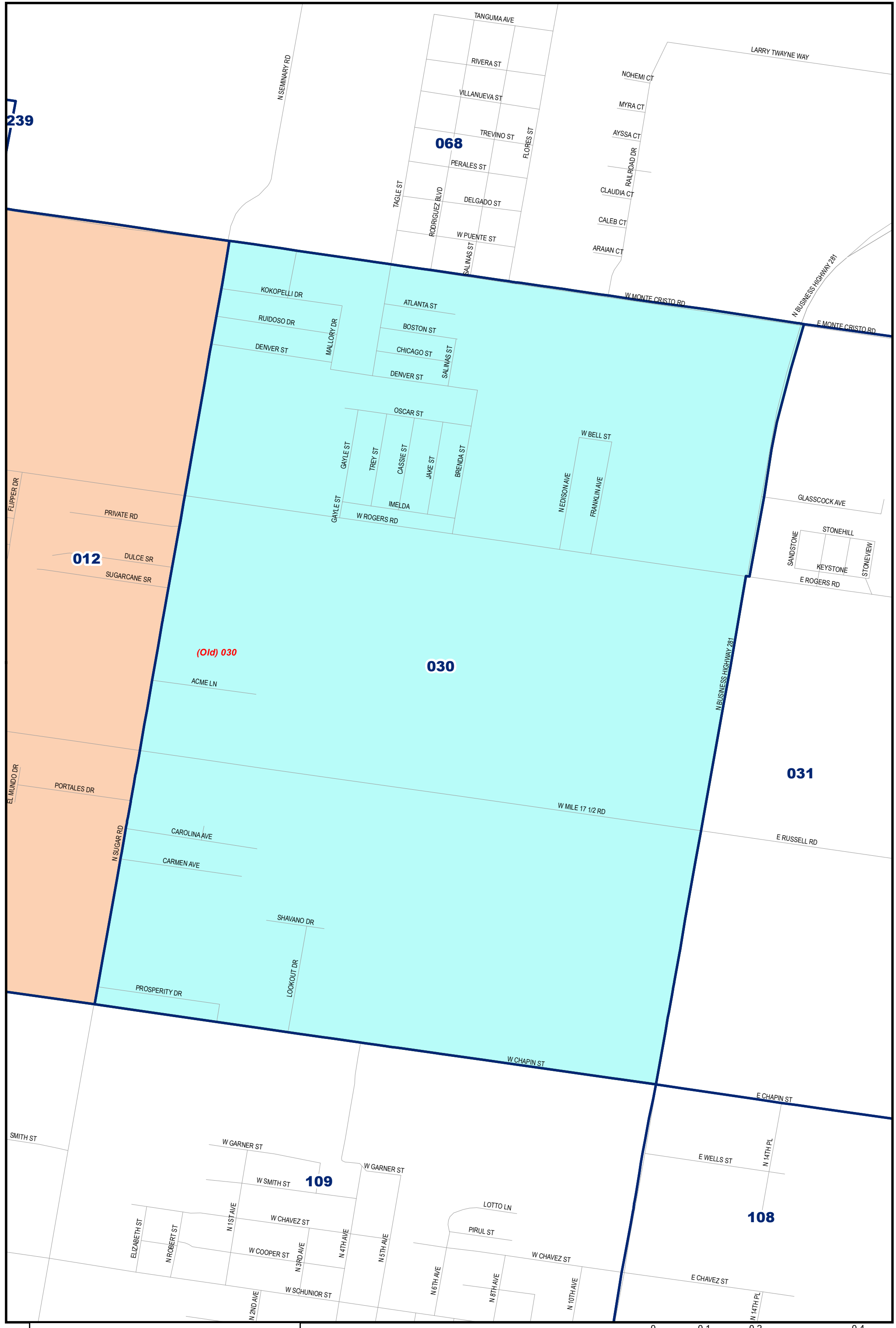
Hidalgo County
2026 Election Precinct Updates
Election Precinct 024

0 1.25 2.5 5 Miles

© 2025 Bickerstaff Heath Delgado Acosta LLP
 Data Source: Current and Proposed Election Precincts obtained from Hidalgo County Elections. Election precincts adjusted for Congressional Plan 2333. Changes to election precincts effective January 1, 2026



Created Date: 12/8/2025
 Background Image: ESRI Open Street Map




Legend
 Proposed Changed Election Precincts - Shading and Blue Outline (Dec2025)
 Areas Changed from Current Election Precincts



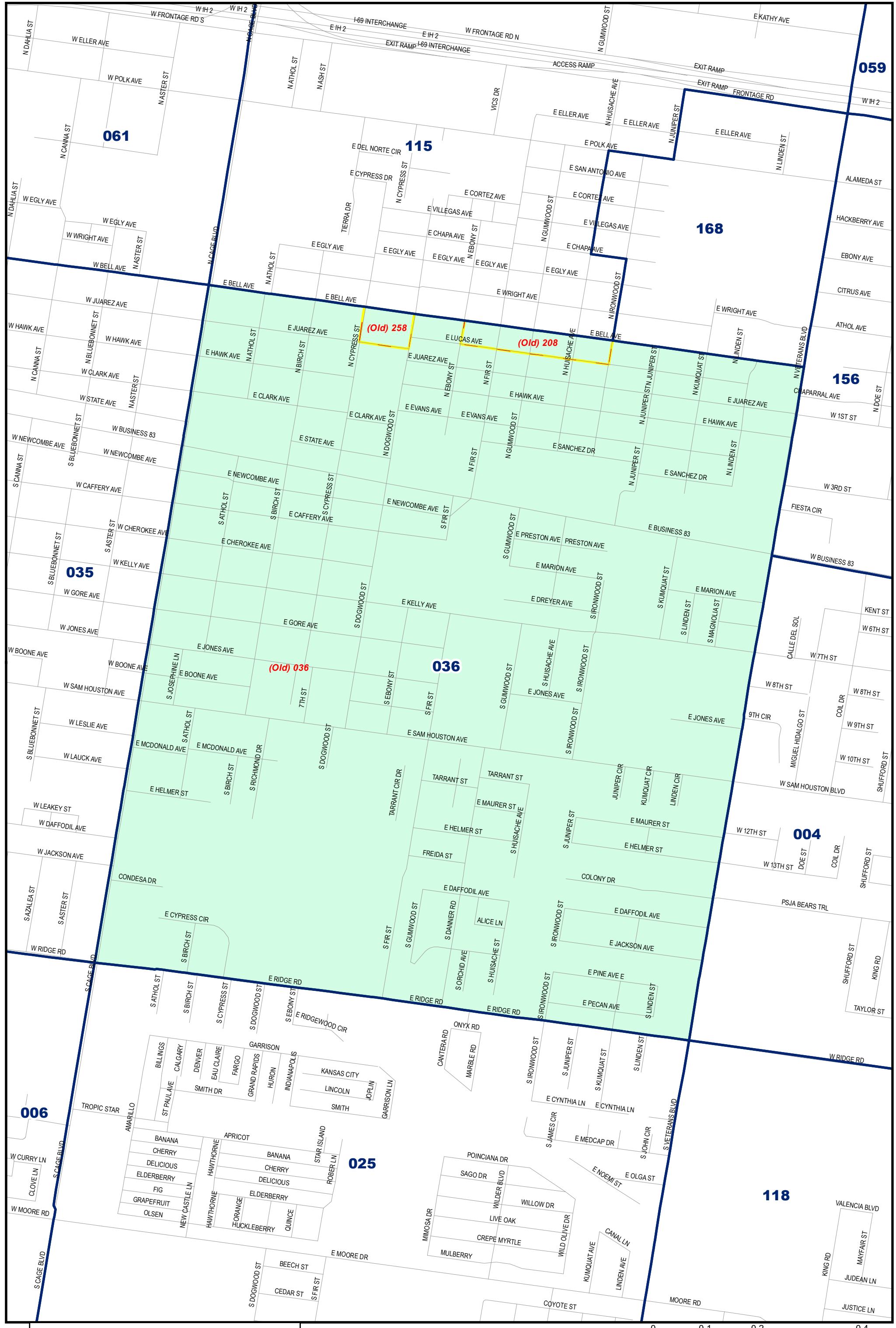
Created Date: 12/8/2025
 Background Image: ESRI Open Street Map

Hidalgo County 2026 Election Precinct Updates Election Precinct 030



© 2025 Bickerstaff Heath Delgado Acosta LLP
 Data Source: Current and Proposed Election Precincts obtained from Hidalgo County Elections.
 Election precincts adjusted for Congressional Plan 2333.
 Changes to election precincts effective January 1, 2026





Legend
 Proposed Changed Election Precincts - Shading and Blue Outline (Dec2025)
 Areas Changed from Current Election Precincts

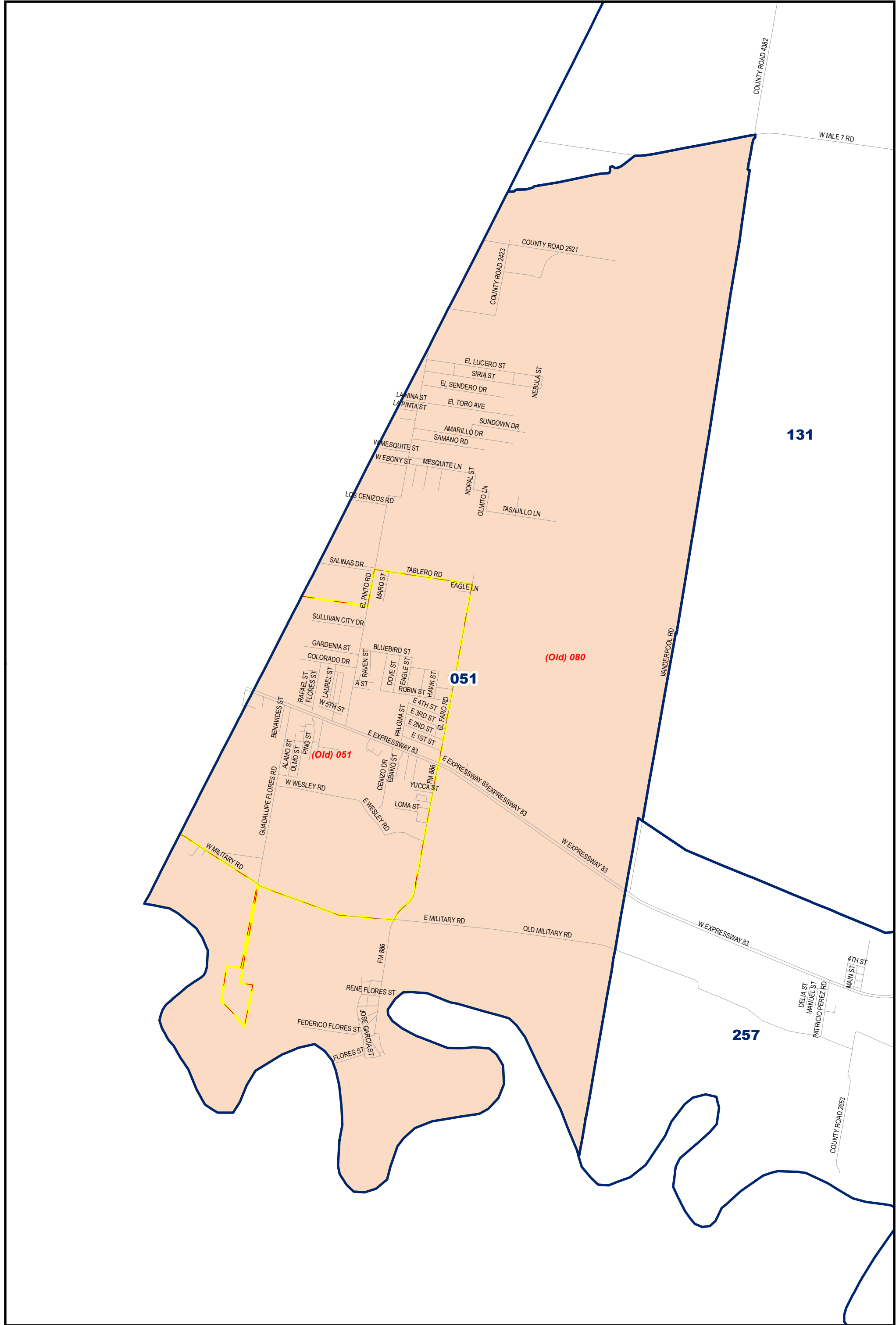
Hidalgo County 2026 Election Precinct Updates Election Precinct 036

0 0.1 0.2 0.4
Miles

© 2025 Bickerstaff Heath Delgado Acosta LLP
 Data Source: Current and Proposed Election Precincts obtained from Hidalgo County Elections.
 Election precincts adjusted for Congressional Plan 2333.
 Changes to election precincts effective January 1, 2026



Created Date: 12/8/2025
 Background Image: ESRI Open Street Map



Legend
 Proposed Changed Election Precincts - Shading and Blue Outline (Dec2025)
 Areas Changed from Current Election Precincts

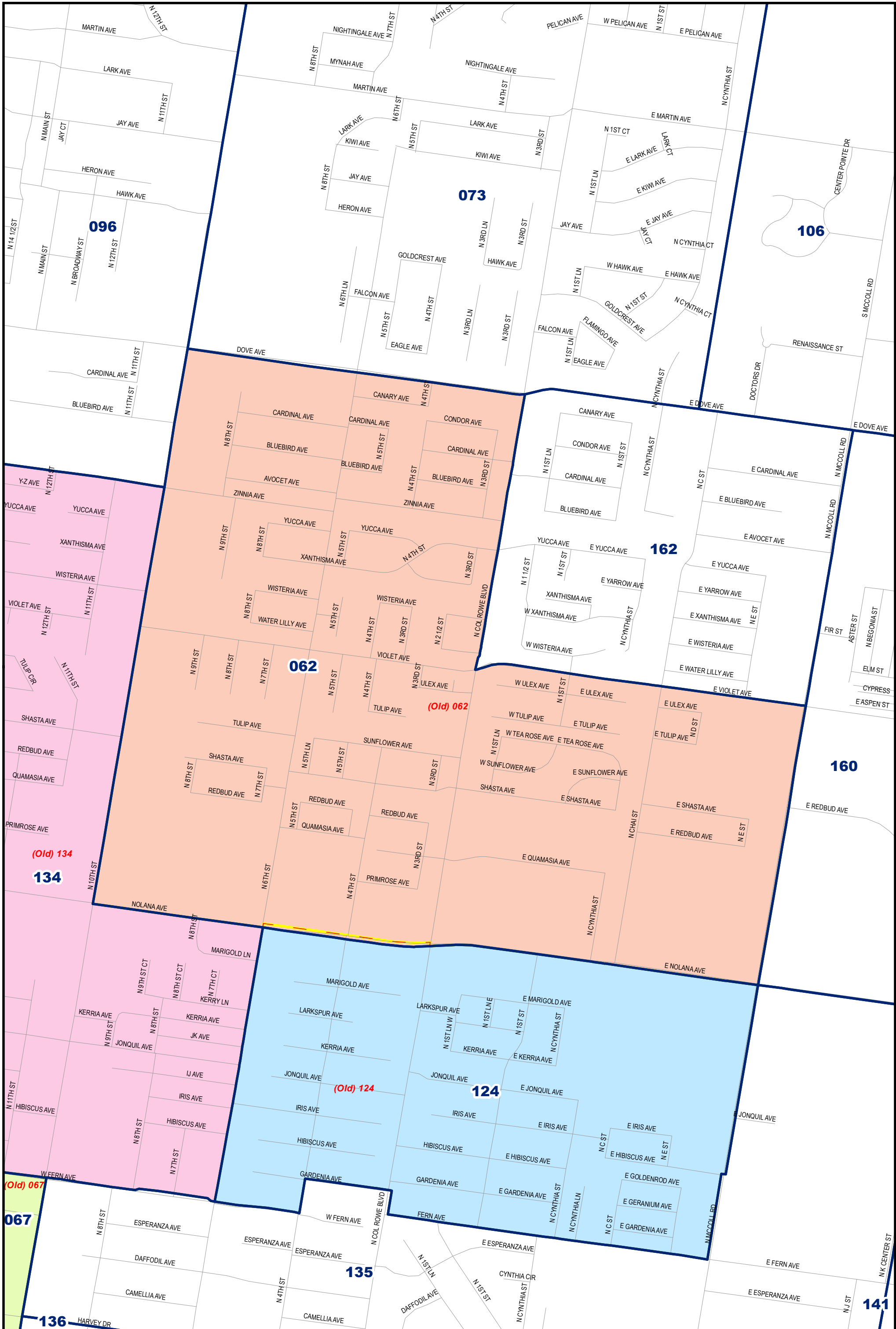
Created Date: 12/8/2025
 Background Image: ESRI Open Street Map

Hidalgo County 2026 Election Precinct Updates Election Precinct 051

0 0.425 0.85 1.7 Miles

© 2025 Bickerstaff Heath Delgado Acosta LLP
 Data Source: Current and Proposed Election Precincts obtained from Hidalgo County Elections. Election precincts adjusted for Congressional Plan 2333. Changes to election precincts effective January 1, 2026





Legend
 Proposed Changed Election Precincts - Shading and Blue Outline (Dec2025)
 Areas Changed from Current Election Precincts

Hidalgo County 2026 Election Precinct Updates Election Precinct 062

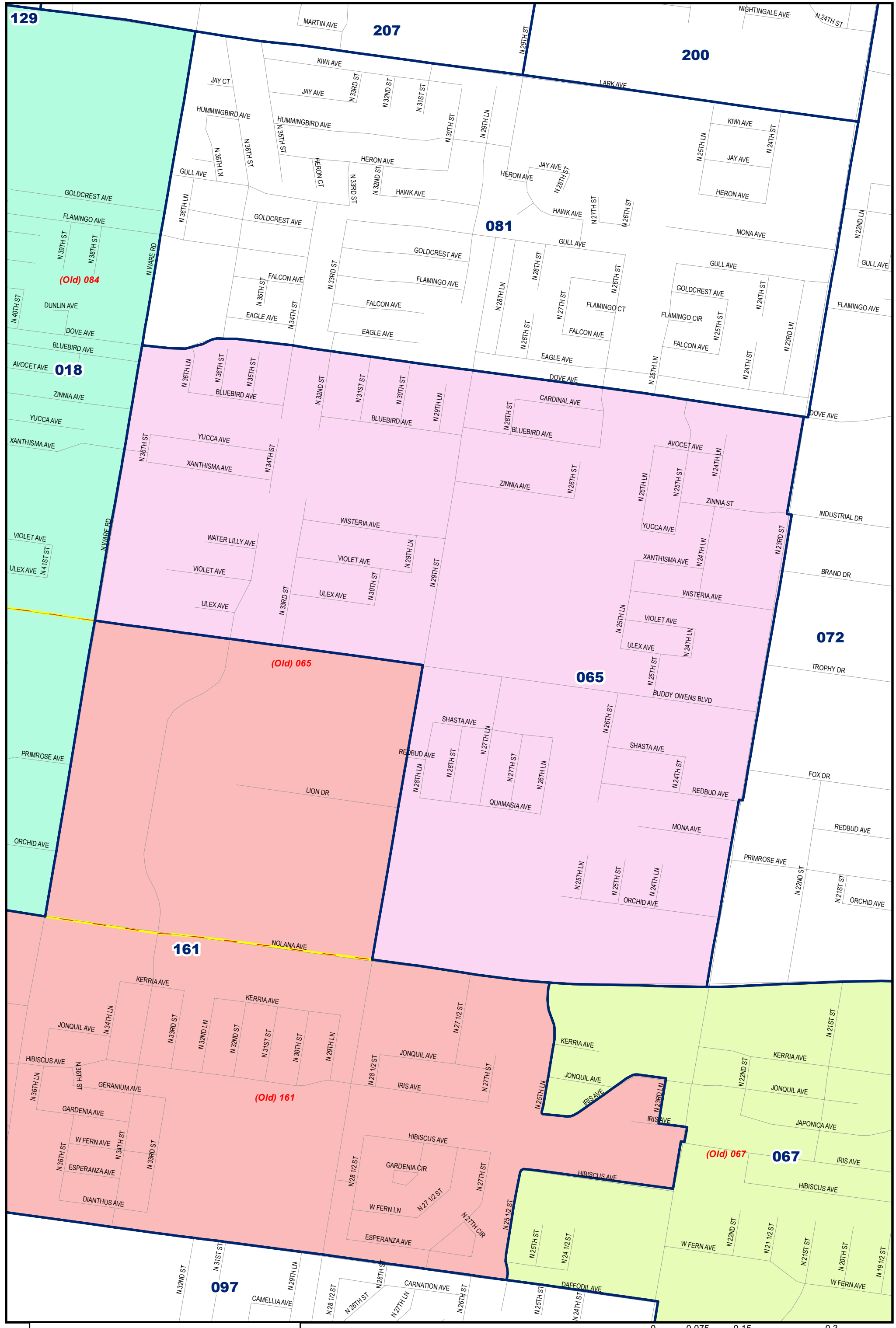
0 0.075 0.15 0.3 Miles

© 2025 Bickerstaff Heath Delgado Acosta LLP
 Data Source: Current and Proposed Election Precincts obtained from Hidalgo County Elections.
 Election precincts adjusted for Congressional Plan 2333.
 Changes to election precincts effective January 1, 2026



Created Date: 12/8/2025
 Background Image: ESRI Open Street Map





Legend
 Proposed Changed Election Precincts - Shading and Blue Outline (Dec2025)
 Areas Changed from Current Election Precincts

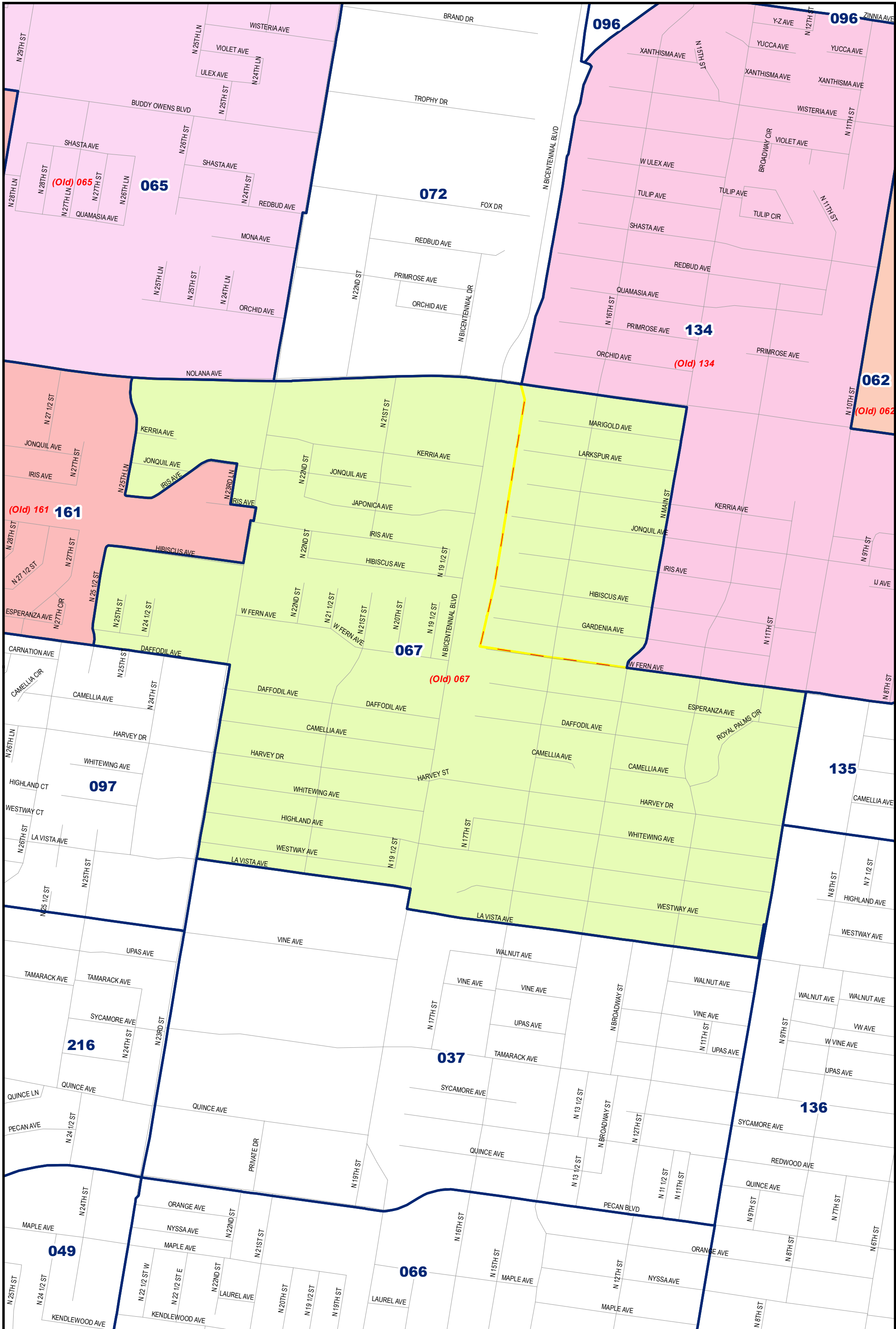
Hidalgo County 2026 Election Precinct Updates Election Precinct 065

0 0.075 0.15 0.3 Miles
 © 2025 Bickerstaff Heath Delgado Acosta LLP
 Data Source: Current and Proposed Election Precincts obtained from Hidalgo County Elections.
 Election precincts adjusted for Congressional Plan 2333.
 Changes to election precincts effective January 1, 2026



Created Date: 12/8/2025
 Background Image: ESRI Open Street Map





Legend
 Proposed Changed Election Precincts - Shading and Blue Outline (Dec2025)
 Areas Changed from Current Election Precincts

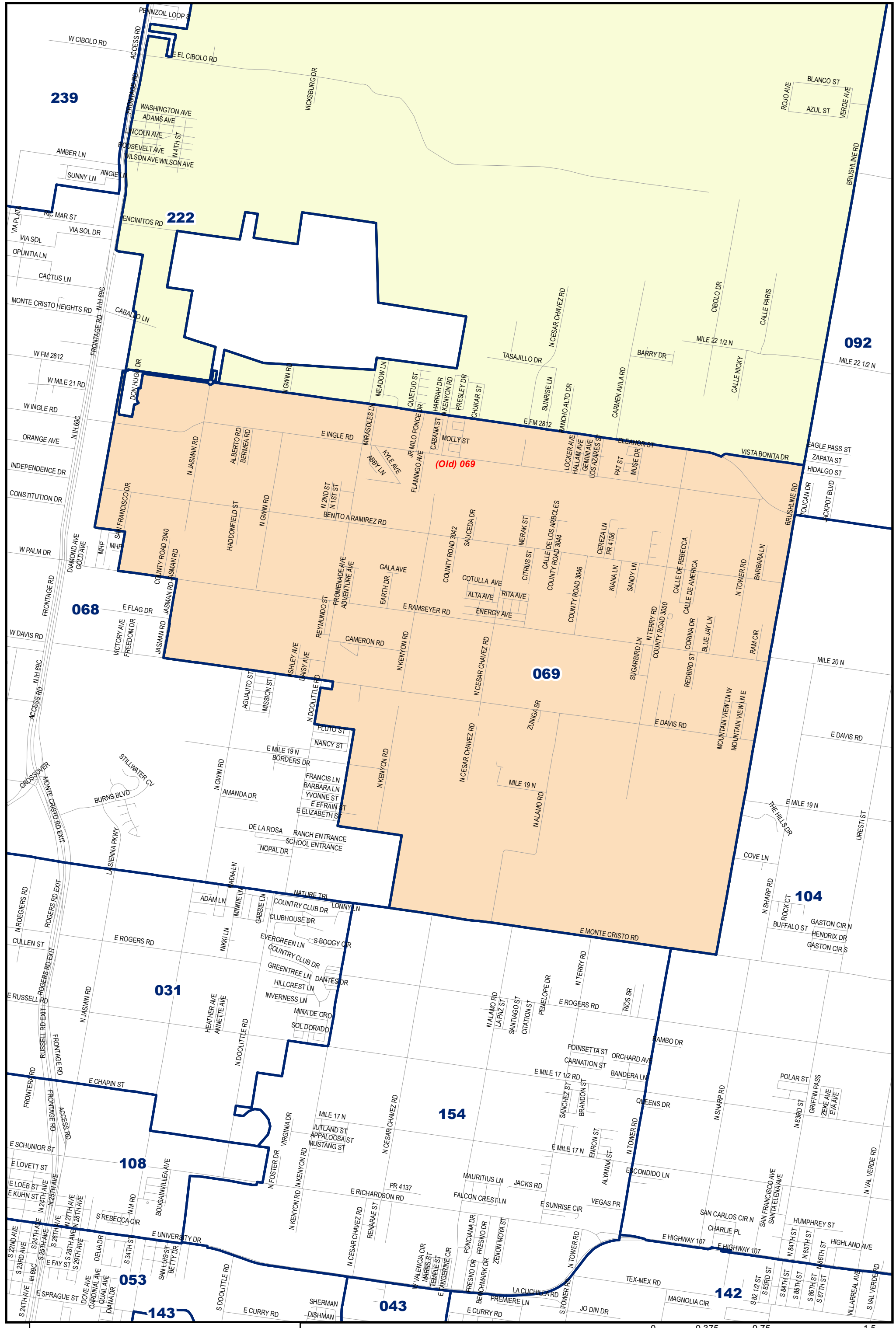
Hidalgo County 2026 Election Precinct Updates Election Precinct 067

0 0.1 0.2 0.4
 Miles

© 2025 Bickerstaff Heath Delgado Acosta LLP
 Data Source: Current and Proposed Election Precincts obtained from Hidalgo County Elections. Election precincts adjusted for Congressional Plan 2333. Changes to election precincts effective January 1, 2026



Created Date: 12/8/2025
 Background Image: ESRI Open Street Map



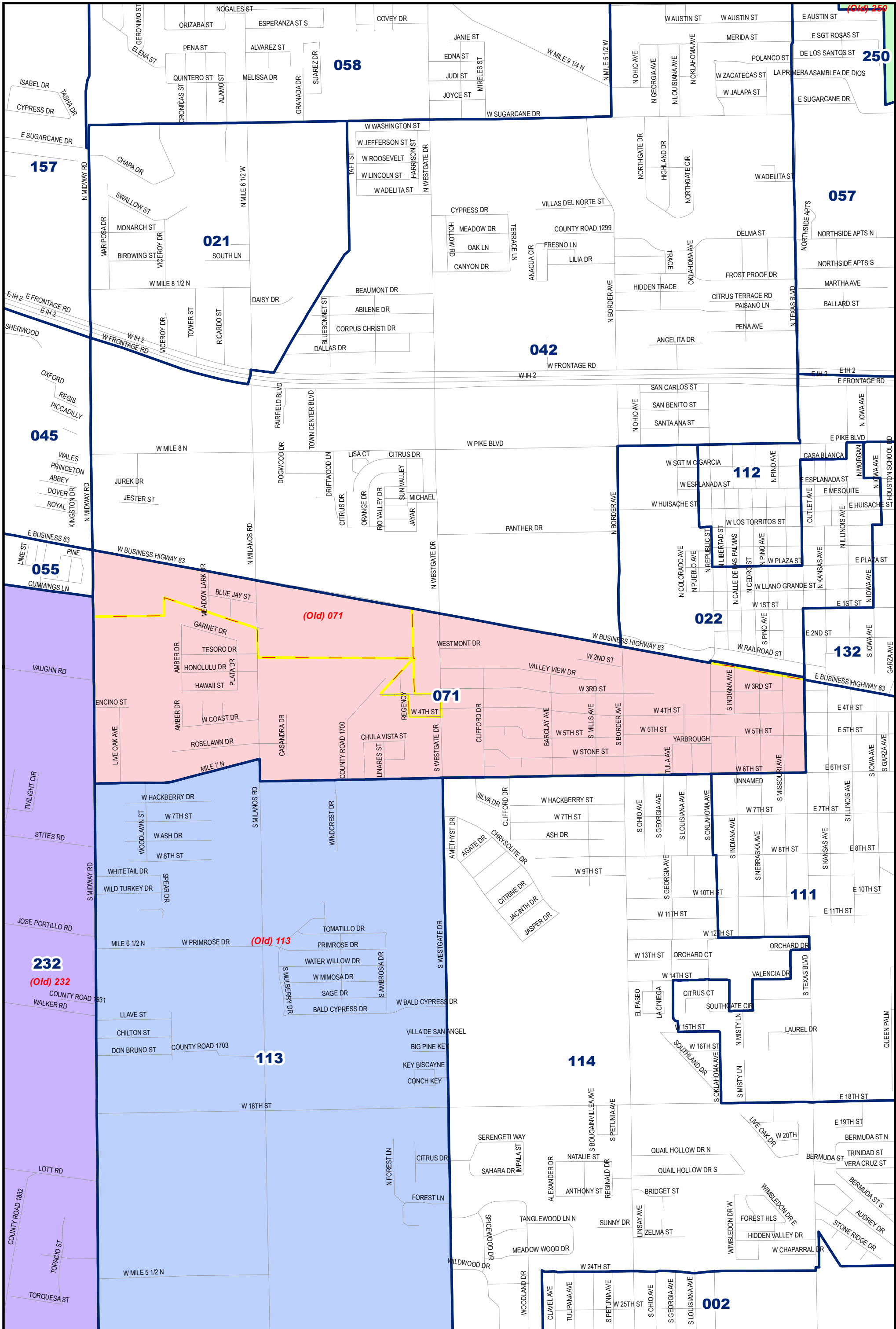
Legend
 Proposed Changed Election Precincts - Shading and Blue Outline (Dec2025)
 Areas Changed from Current Election Precincts

Hidalgo County 2026 Election Precinct Updates Election Precinct 069

0 0.375 0.75 1.5 Miles

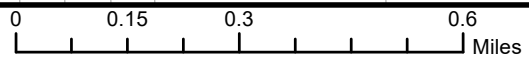
© 2025 Bickerstaff Heath Delgado Acosta LLP
 Data Source: Current and Proposed Election Precincts obtained from Hidalgo County Elections.
 Election precincts adjusted for Congressional Plan 2333.
 Changes to election precincts effective January 1, 2026





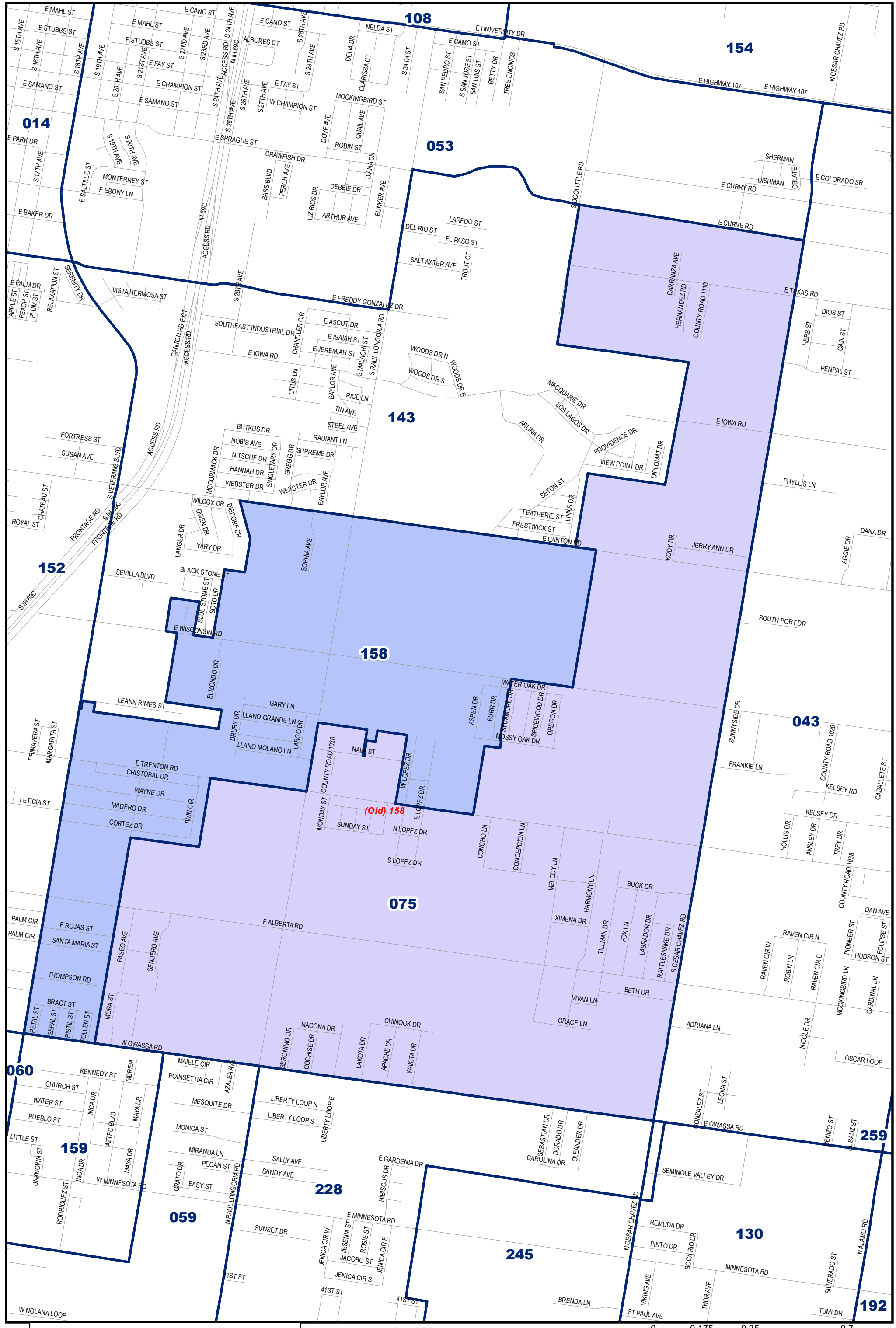
Legend
 ■ Proposed Changed Election Precincts - Shading and Blue Outline (Dec2025)
 ■ Areas Changed from Current Election Precincts

Hidalgo County 2026 Election Precinct Updates Election Precinct 071



© 2025 Bickerstaff Heath Delgado Acosta LLP
 Data Source: Current and Proposed Election Precincts obtained from Hidalgo County Elections. Election precincts adjusted for Congressional Plan 2333. Changes to election precincts effective January 1, 2026





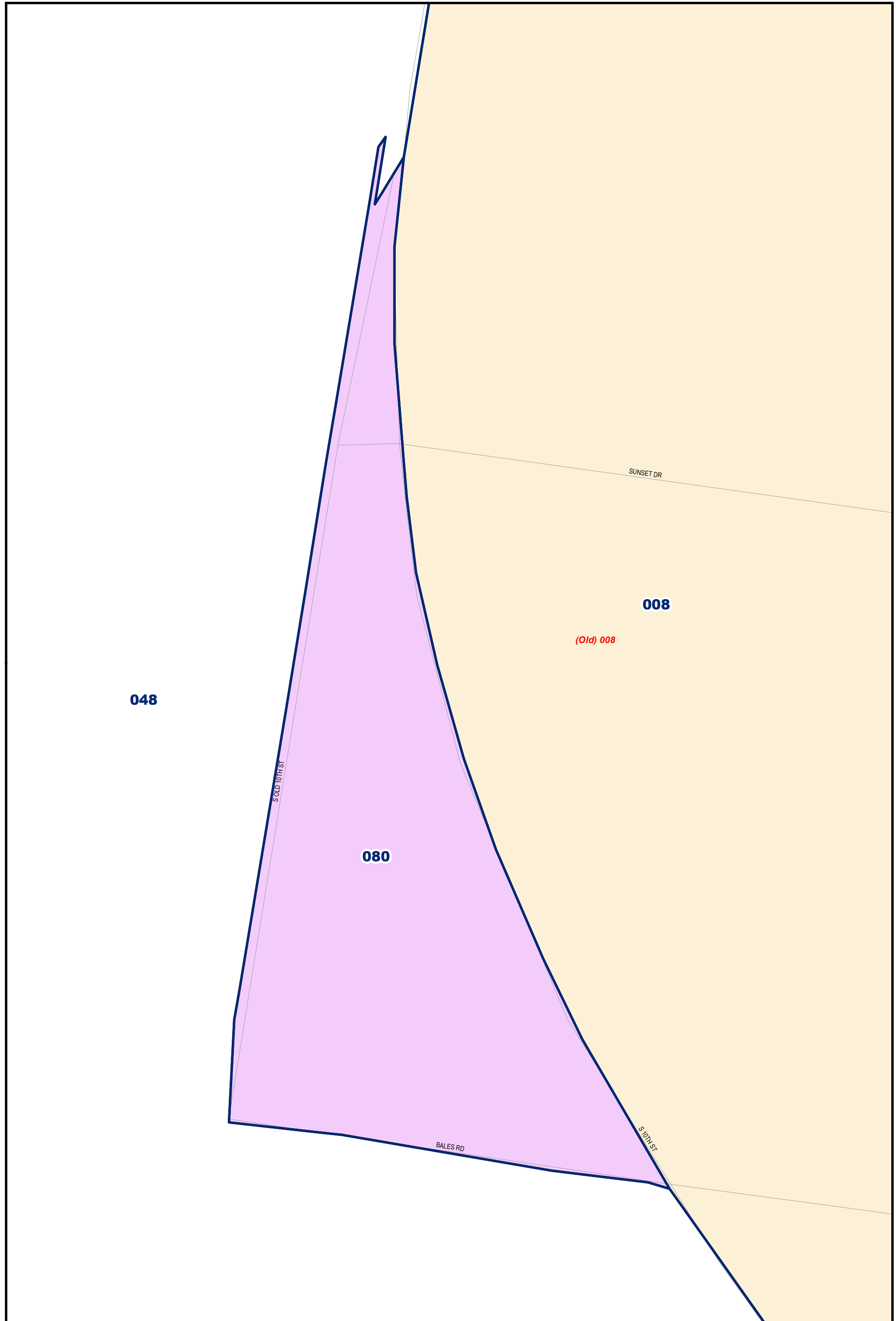
Legend
 ■ Proposed Changed Election Precincts - Shading and Blue Outline (Dec2025)
 ■ Areas Changed from Current Election Precincts

Hidalgo County 2026 Election Precinct Updates Election Precinct 075

0 0.175 0.35 0.7 Miles

© 2025 Bickerstaff Heath Delgado Acosta LLP
 Data Source: Current and Proposed Election Precincts obtained from Hidalgo County Elections. Election precincts adjusted for Congressional Plan 2333. Changes to election precincts effective January 1, 2026





048

080

008



(Old) 008

SOLD 10TH ST

BALES RD

SUNSET DR

S 10TH ST

Legend
 Proposed Changed Election Precincts - Shading and Blue Outline (Dec2025)
 Areas Changed from Current Election Precincts

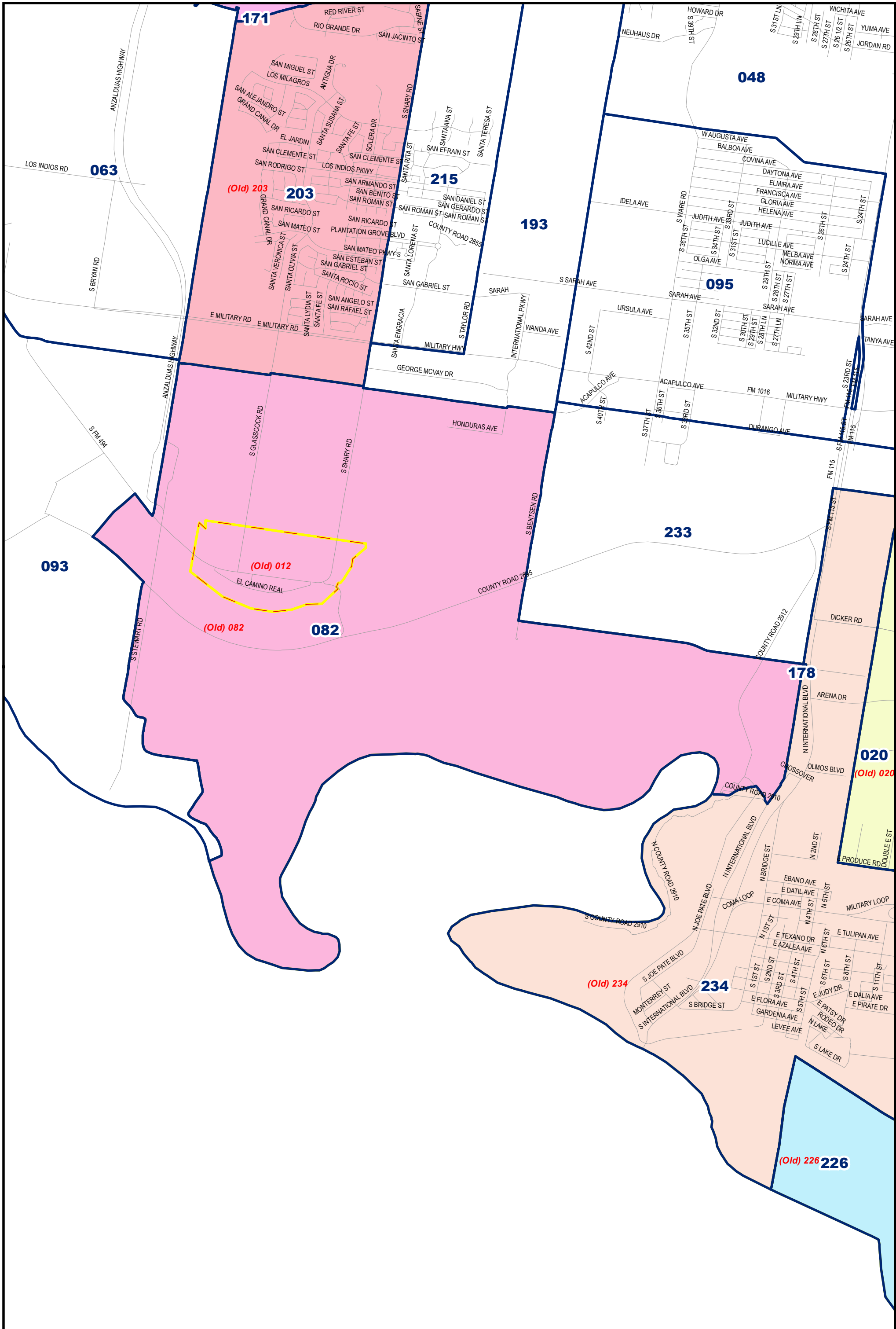
Created Date: 12/8/2025
Background Image: ESRI Open Street Map

Hidalgo County 2026 Election Precinct Updates **Election Precinct 080**

0 0.0125 0.025 0.05 Miles

© 2025 Bickerstaff Heath Delgado Acosta LLP
Data Source: Current and Proposed Election Precincts obtained from Hidalgo County Elections. Election precincts adjusted for Congressional Plan 2333. Changes to election precincts effective January 1, 2026






Legend

- Proposed Changed Election Precincts - Shading and Blue Outline (Dec2025)
- Areas Changed from Current Election Precincts



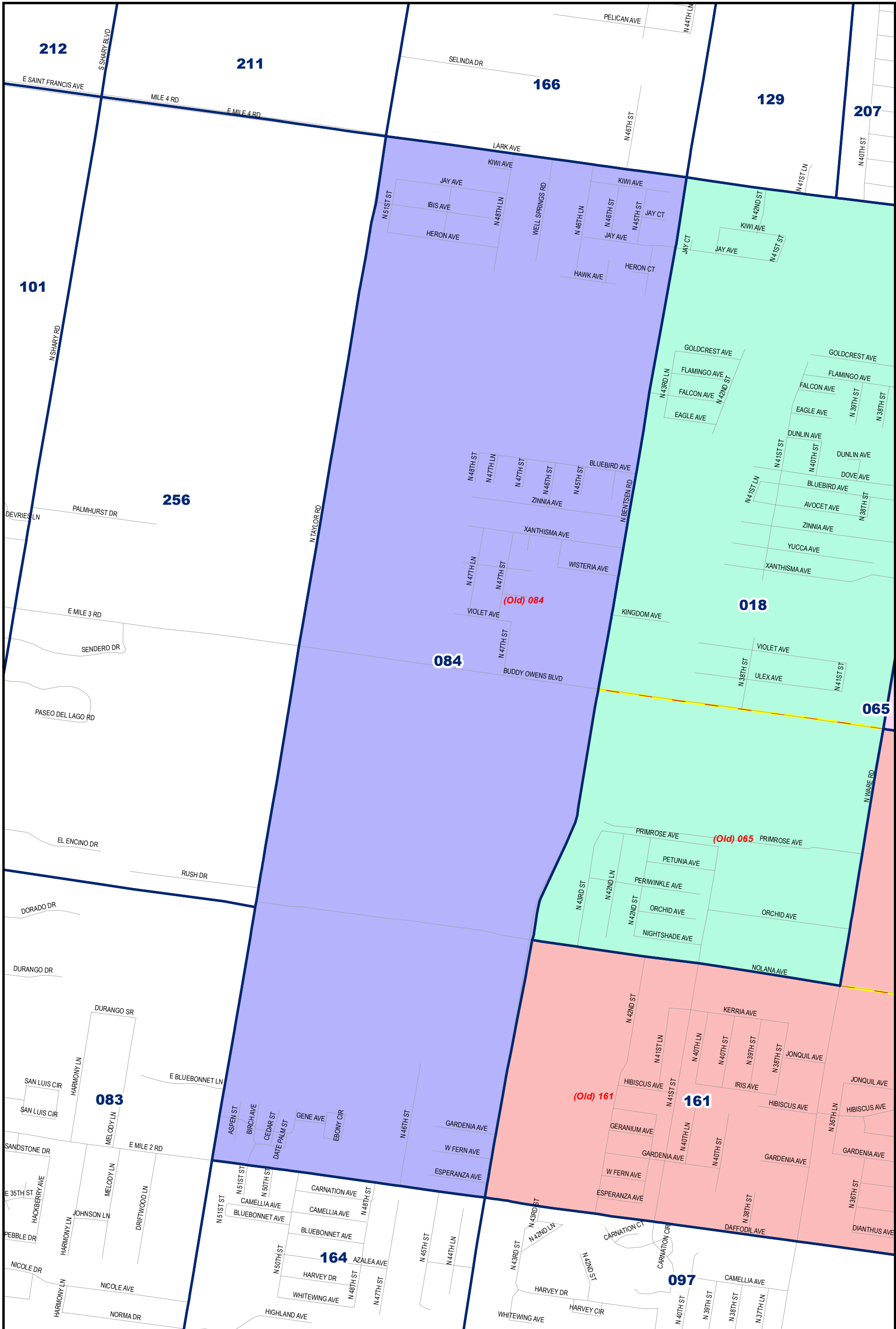
Created Date: 12/8/2025
Background Image: ESRI Open Street Map

Hidalgo County 2026 Election Precinct Updates Election Precinct 082



© 2025 Bickerstaff Heath Delgado Acosta LLP
Data Source: Current and Proposed Election Precincts obtained from Hidalgo County Elections. Election precincts adjusted for Congressional Plan 2333. Changes to election precincts effective January 1, 2026





Legend
 Proposed Changed Election Precincts - Shading and Blue Outline (Dec2025)
 Areas Changed from Current Election Precincts

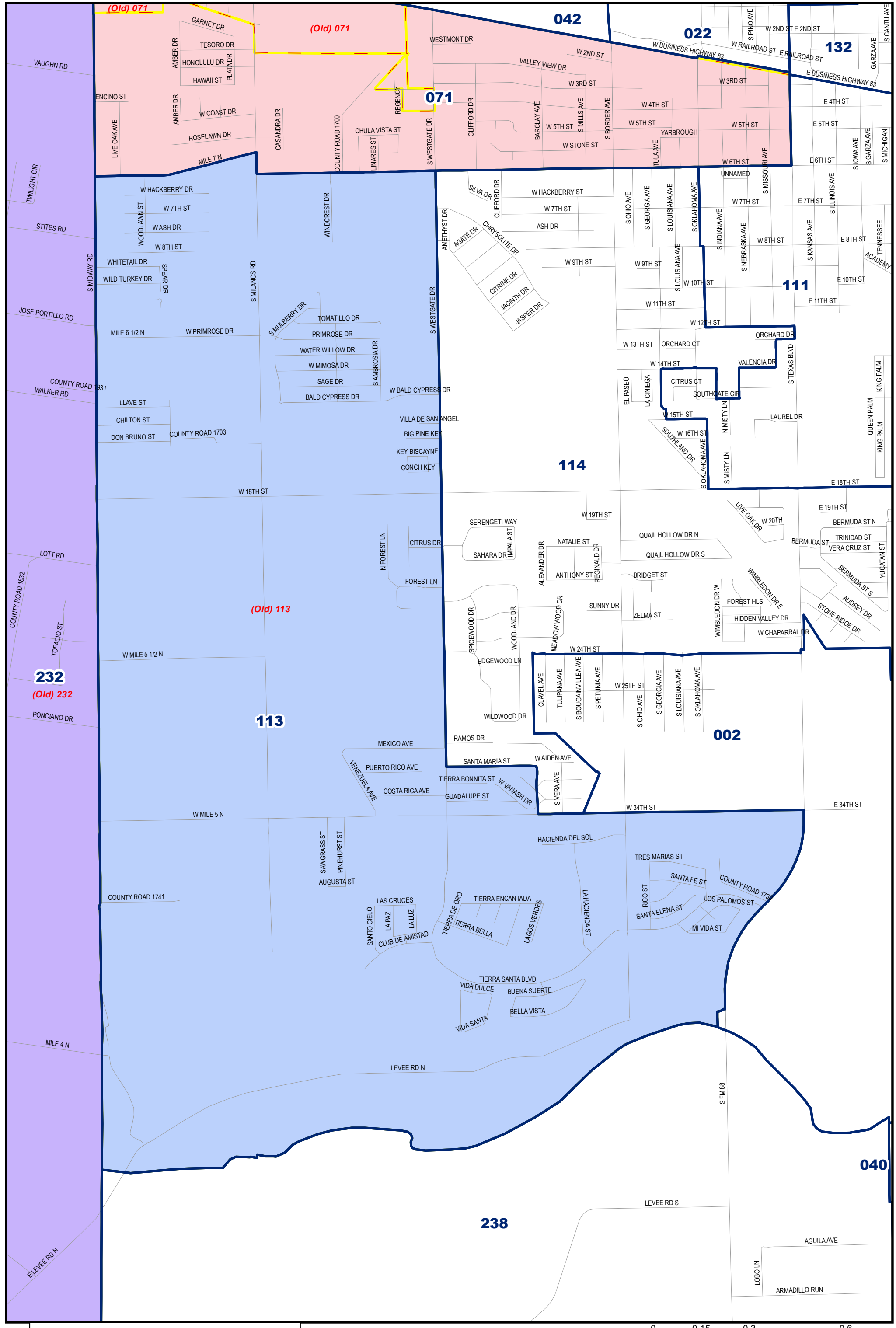
Hidalgo County 2026 Election Precinct Updates Election Precinct 084

0 0.1 0.2 0.4 Miles

© 2025 Bickerstaff Heath Delgado Acosta LLP
 Data Source: Current and Proposed Election Precincts obtained from Hidalgo County Elections. Election precincts adjusted for Congressional Plan 2333. Changes to election precincts effective January 1, 2026



Created Date: 12/8/2025
 Background Image: ESRI Open Street Map




Legend
 [Blue Outline] Proposed Changed Election Precincts - Shading and Blue Outline (Dec2025)
 [Yellow Outline] Areas Changed from Current Election Precincts



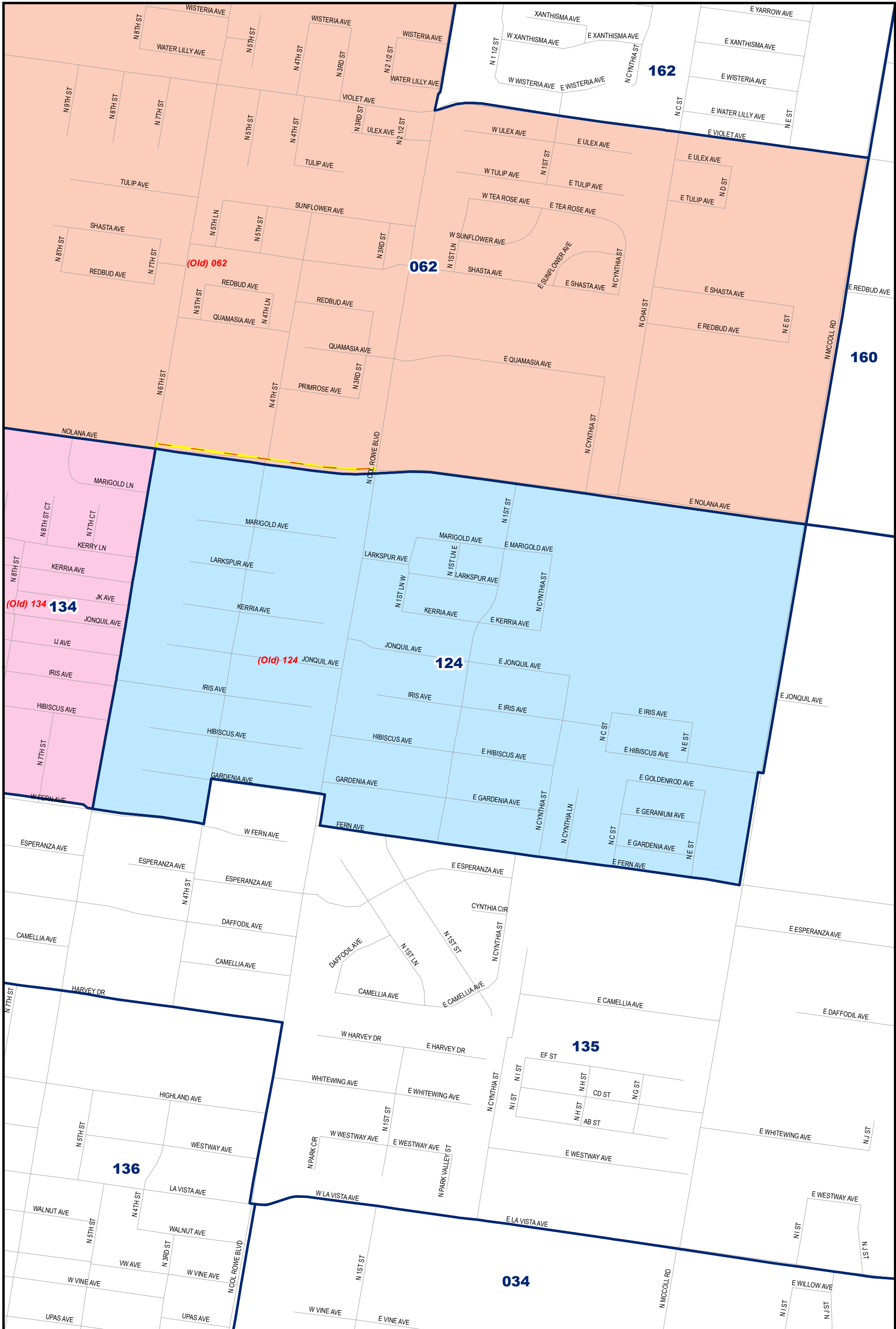
Created Date: 12/8/2025
 Background Image: ESRI Open Street Map

Hidalgo County 2026 Election Precinct Updates Election Precinct 113



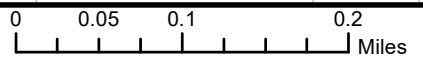
© 2025 Bickerstaff Heath Delgado Acosta LLP
 Data Source: Current and Proposed Election Precincts obtained from Hidalgo County Elections. Election precincts adjusted for Congressional Plan 2333. Changes to election precincts effective January 1, 2026





Legend
 Proposed Changed Election Precincts - Shading and Blue Outline (Dec2025)
 Areas Changed from Current Election Precincts

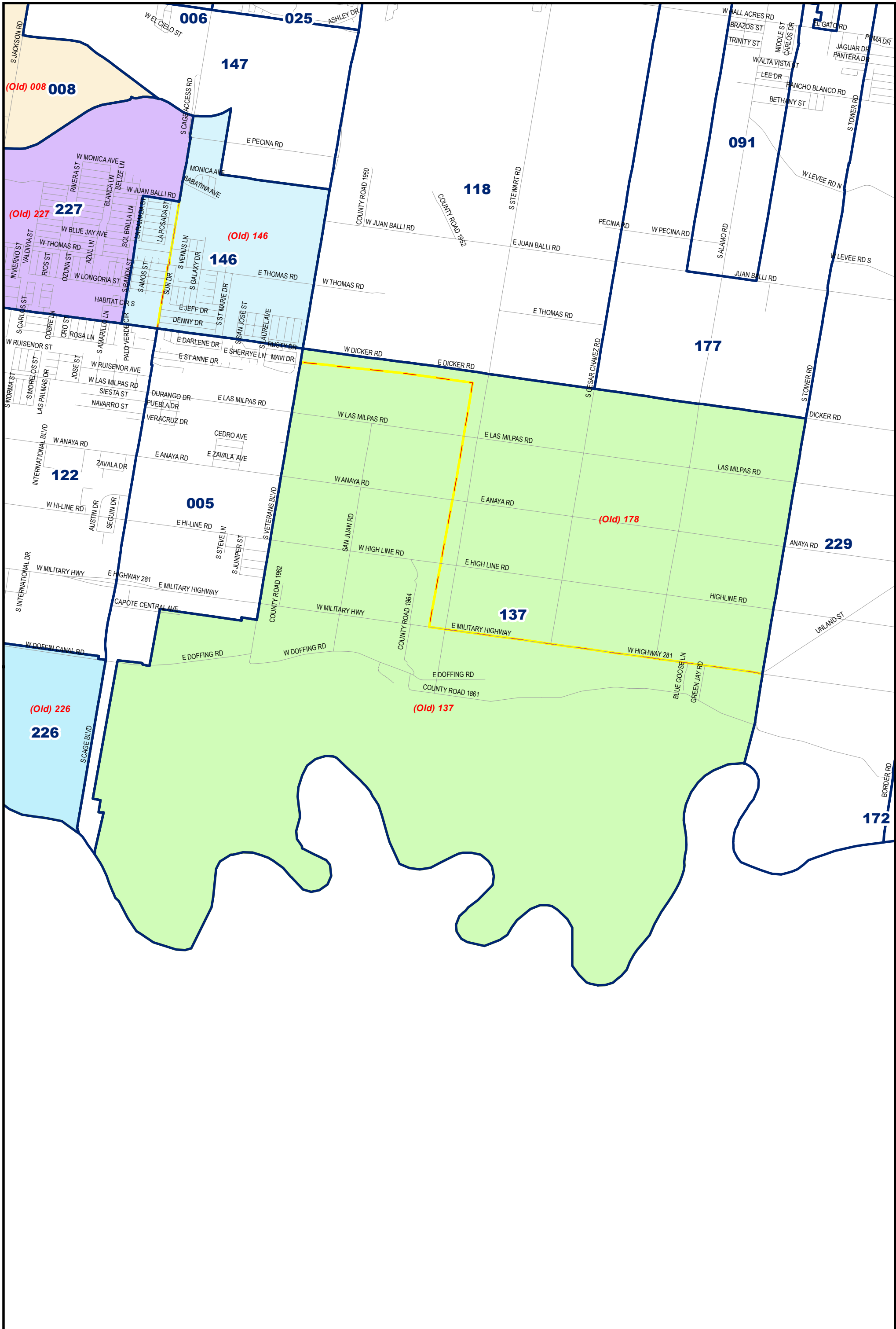
Hidalgo County 2026 Election Precinct Updates Election Precinct 124



© 2025 Bickerstaff Heath Delgado Acosta LLP
 Data Source: Current and Proposed Election Precincts obtained from Hidalgo County Elections. Election precincts adjusted for Congressional Plan 2333. Changes to election precincts effective January 1, 2026

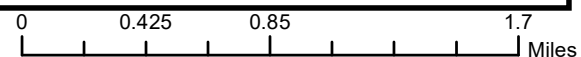


Created Date: 12/8/2025
 Background Image: ESRI Open Street Map



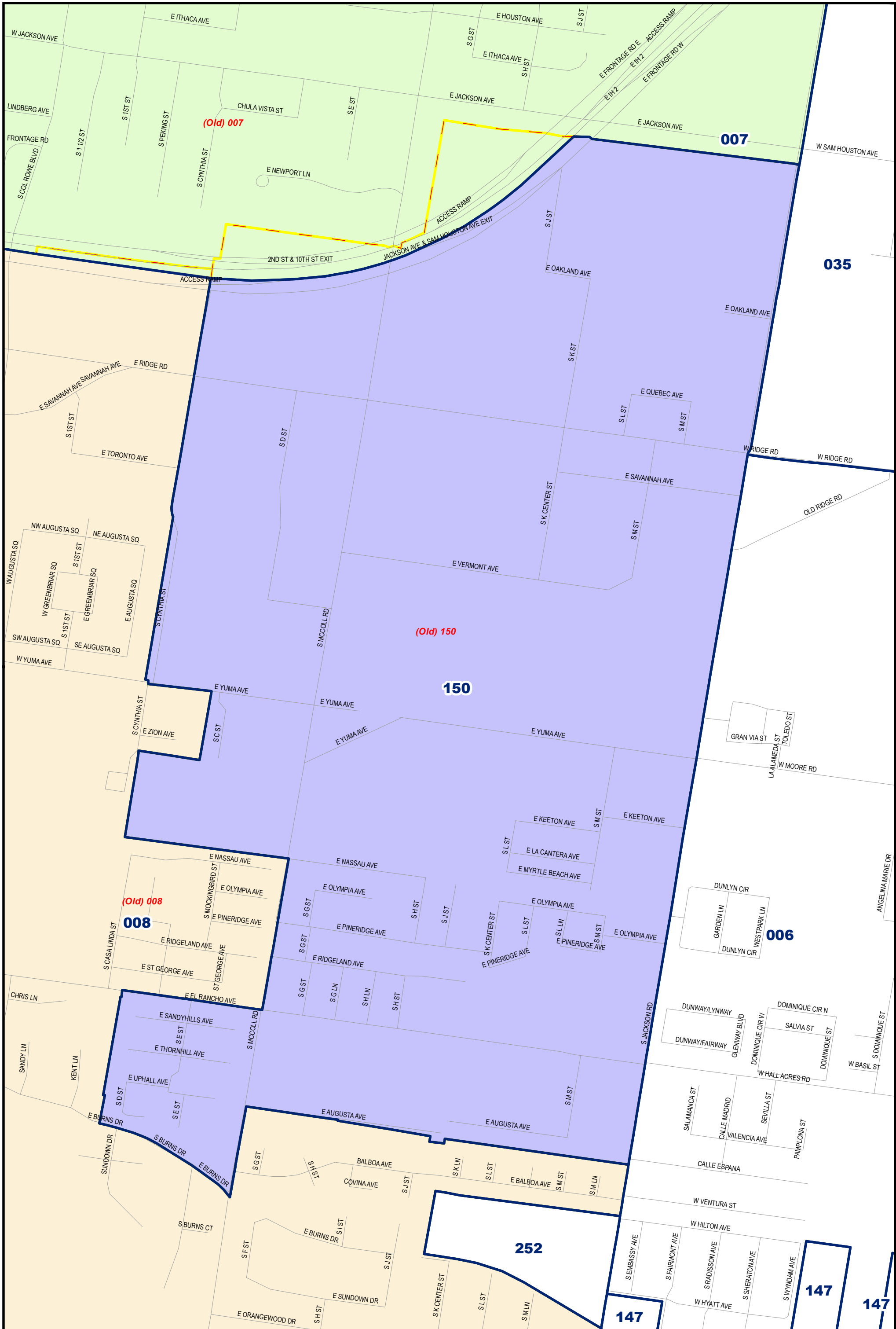
Legend
 Proposed Changed Election Precincts - Shading and Blue Outline (Dec2025)
 Areas Changed from Current Election Precincts

Hidalgo County 2026 Election Precinct Updates Election Precinct 137



© 2025 Bickerstaff Heath Delgado Acosta LLP
 Data Source: Current and Proposed Election Precincts obtained from Hidalgo County Elections. Election precincts adjusted for Congressional Plan 2333. Changes to election precincts effective January 1, 2026





Legend
 [Blue outline] Proposed Changed Election Precincts - Shading and Blue Outline (Dec2025)
 [Yellow dashed line] Areas Changed from Current Election Precincts

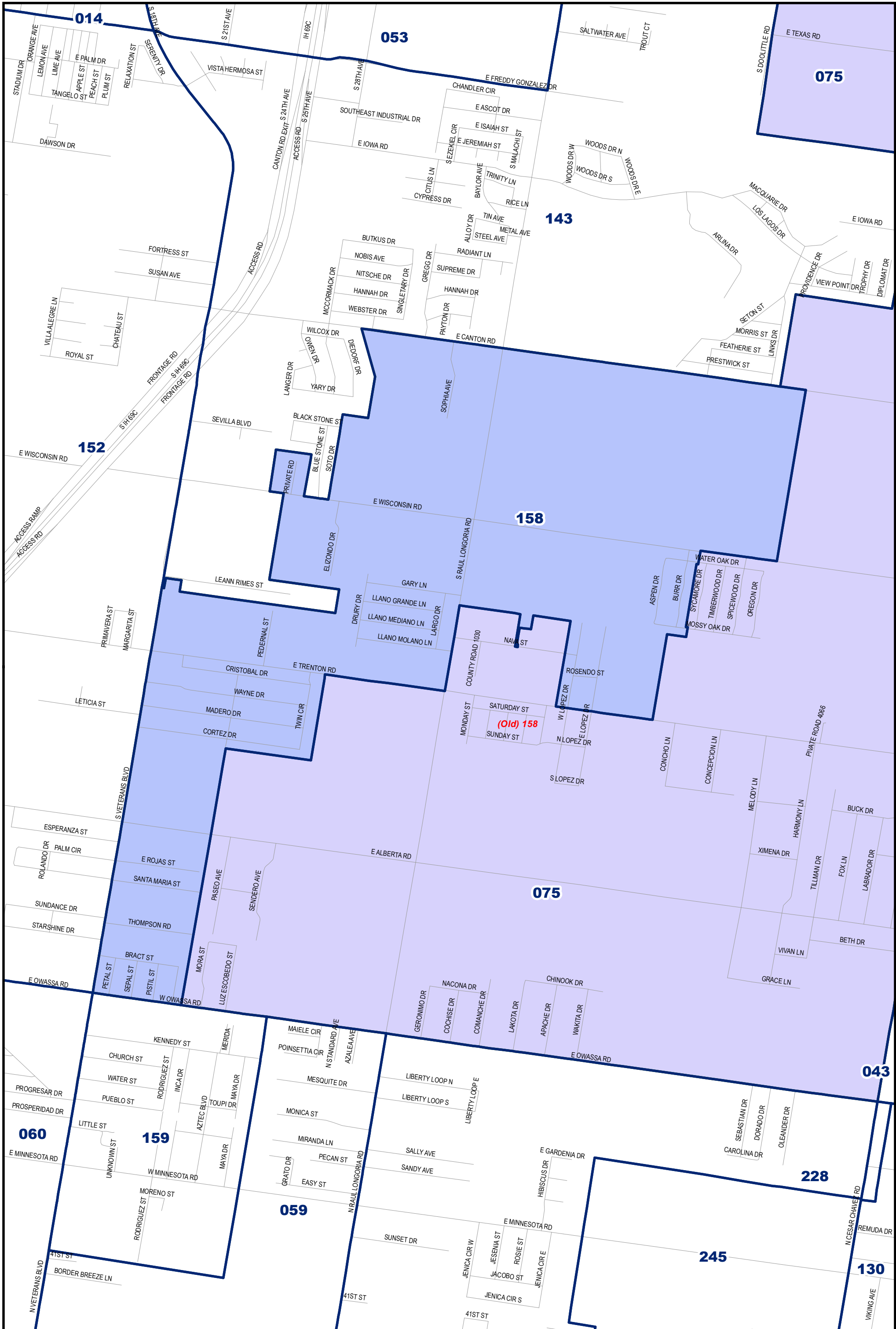
Hidalgo County 2026 Election Precinct Updates Election Precinct 150

0 0.075 0.15 0.3 Miles

© 2025 Bickerstaff Heath Delgado Acosta LLP
 Data Source: Current and Proposed Election Precincts obtained from Hidalgo County Elections. Election precincts adjusted for Congressional Plan 2333. Changes to election precincts effective January 1, 2026



Created Date: 12/8/2025
 Background Image: ESRI Open Street Map



Legend
 Proposed Changed Election Precincts - Shading and Blue Outline (Dec2025)
 Areas Changed from Current Election Precincts

Hidalgo County 2026 Election Precinct Updates Election Precinct 158

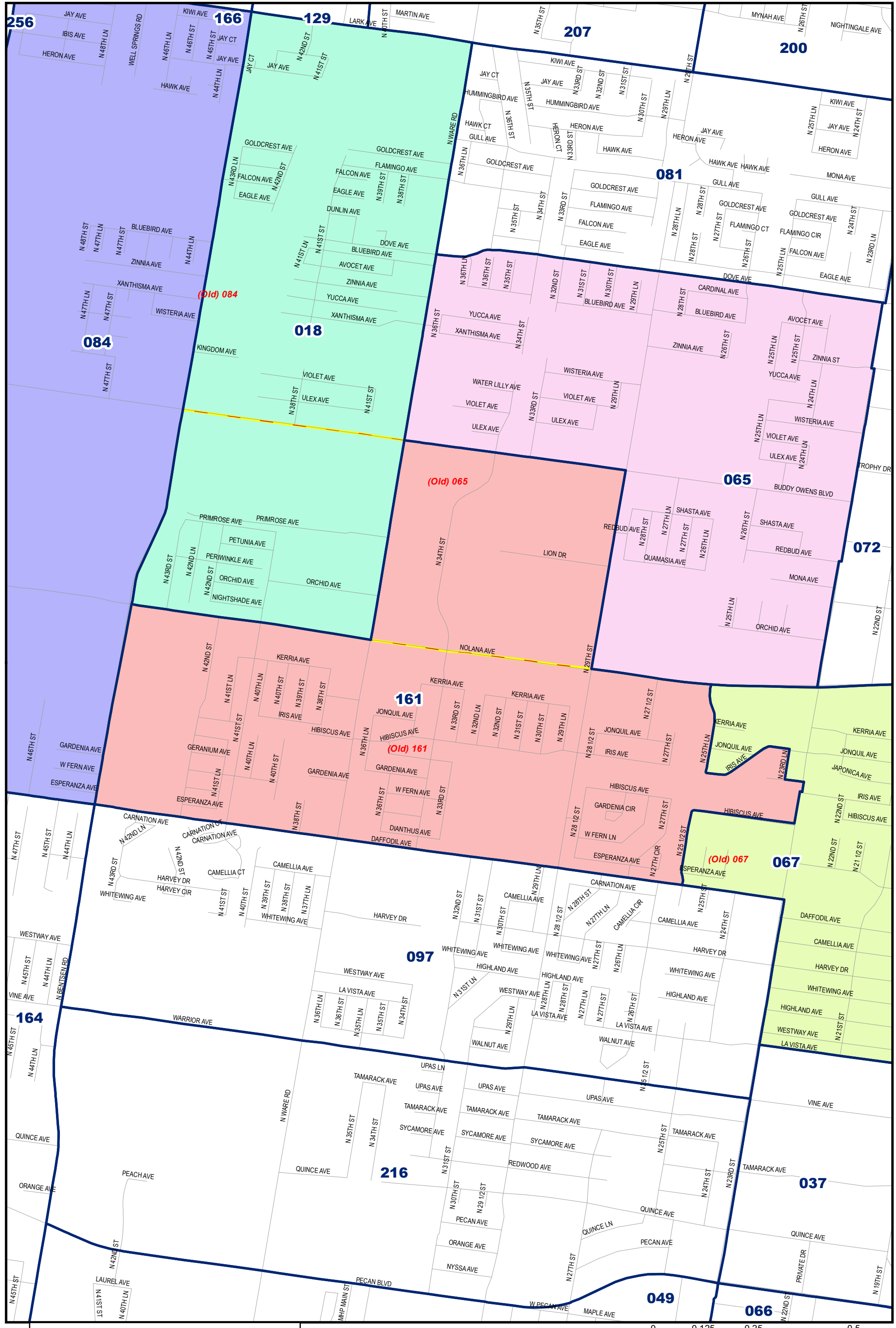
0 0.15 0.3 0.6
 Miles

© 2025 Bickerstaff Heath Delgado Acosta LLP
 Data Source: Current and Proposed Election Precincts obtained from Hidalgo County Elections. Election precincts adjusted for Congressional Plan 2333. Changes to election precincts effective January 1, 2026



Created Date: 12/8/2025
 Background Image: ESRI Open Street Map





Legend
 ■ Proposed Changed Election Precincts - Shading and Blue Outline (Dec2025)
 ■ Areas Changed from Current Election Precincts

Hidalgo County 2026 Election Precinct Updates Election Precinct 161

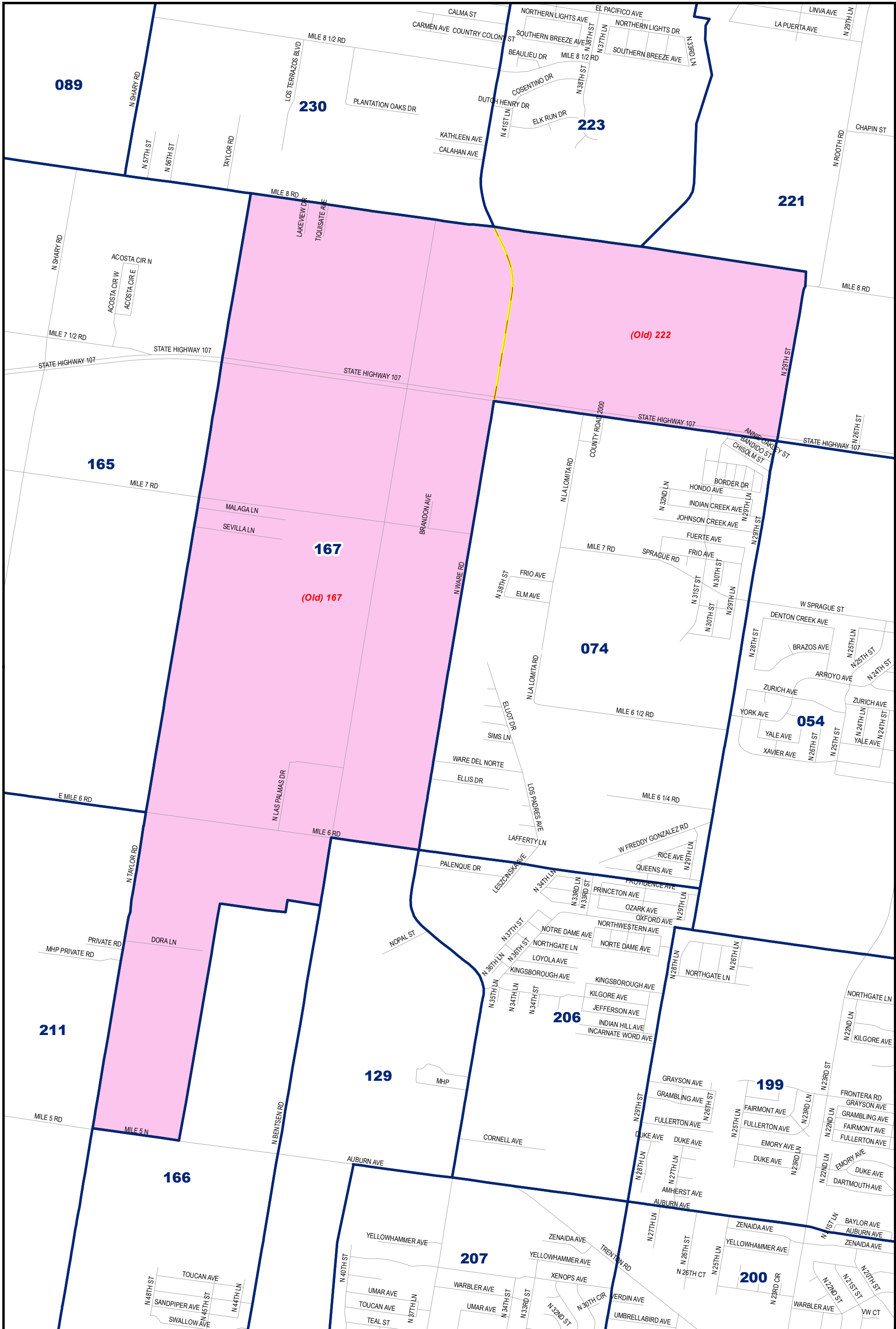
0 0.125 0.25 0.5 Miles

© 2025 Bickerstaff Heath Delgado Acosta LLP
 Data Source: Current and Proposed Election Precincts obtained from Hidalgo County Elections.
 Election precincts adjusted for Congressional Plan 2333.
 Changes to election precincts effective January 1, 2026



Created Date: 12/8/2025
 Background Image: ESRI Open Street Map





Legend
 Proposed Changed Election Precincts - Shading and Blue Outline (Dec2025)
 Areas Changed from Current Election Precincts

Hidalgo County 2026 Election Precinct Updates Election Precinct 167

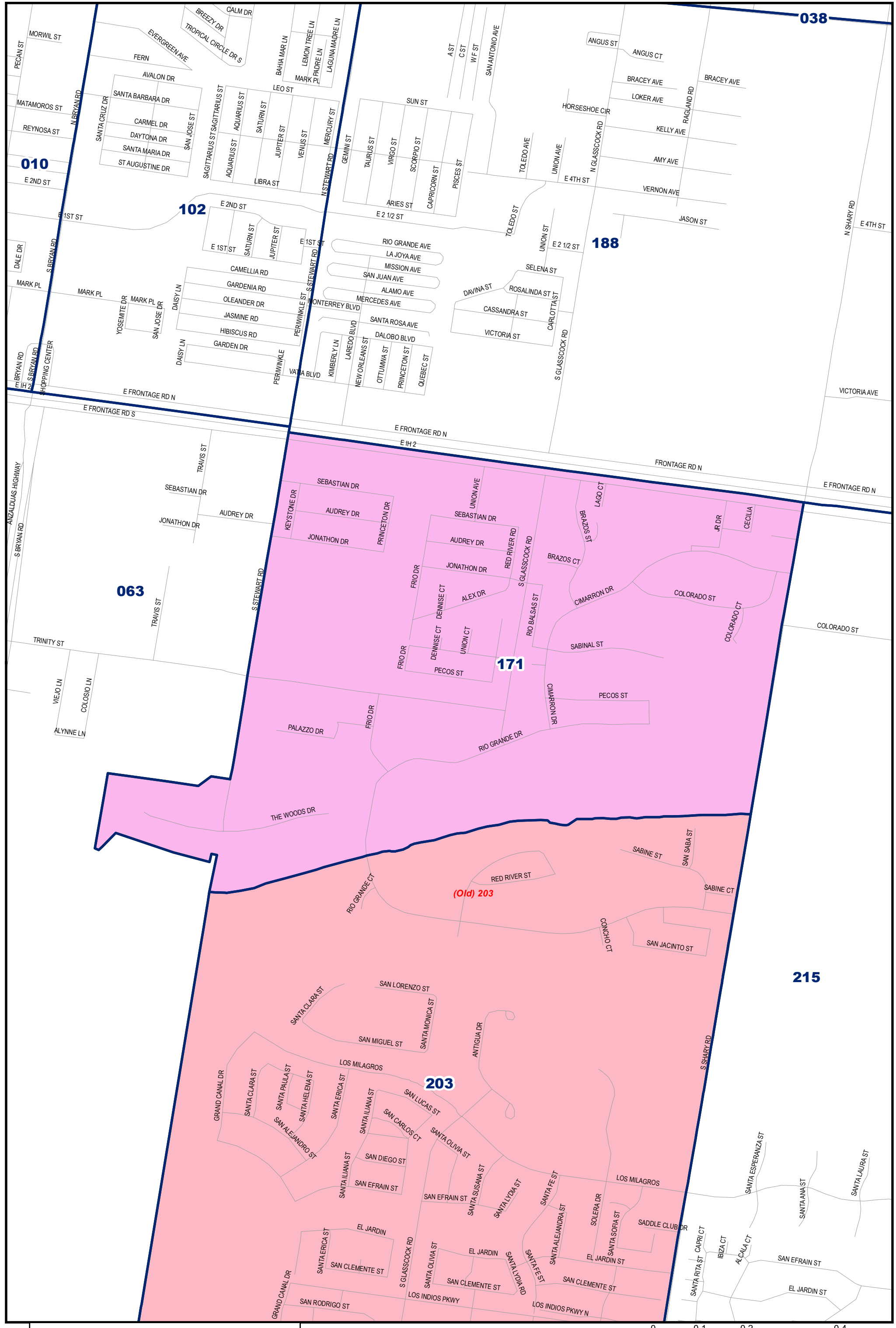
0 0.15 0.3 0.6
 Miles

© 2025 Bickerstaff Heath Delgado Acosta LLP
 Data Source: Current and Proposed Election
 Precincts obtained from Hidalgo County Elections.
 Election precincts adjusted for Congressional Plan 2333.
 Changes to election precincts effective January 1, 2026



Created Date: 12/8/2025
 Background Image: ESRI Open Street Map





Legend
 Proposed Changed Election Precincts - Shading and Blue Outline (Dec2025)
 Areas Changed from Current Election Precincts



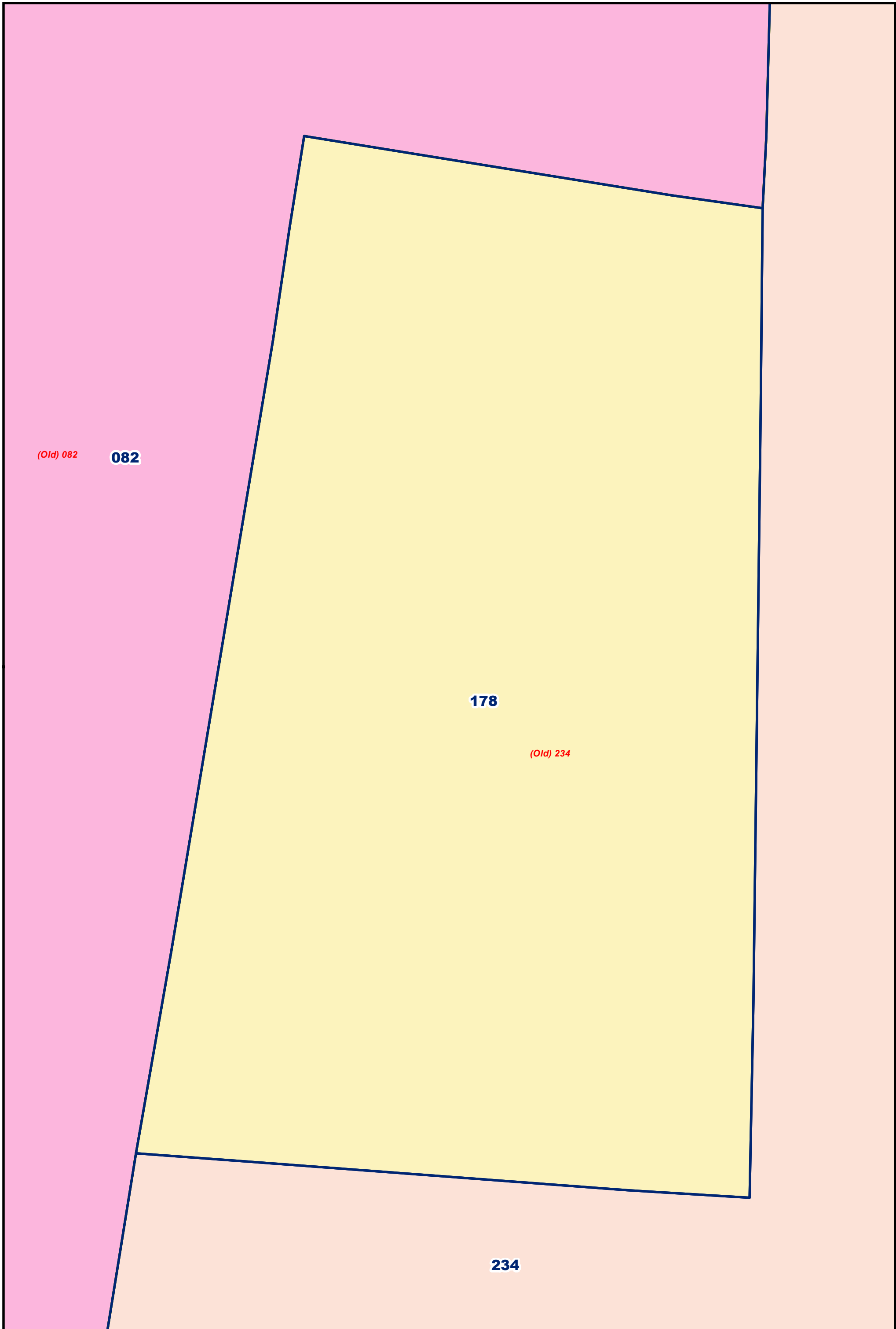
Created Date: 12/8/2025
 Background Image: ESRI Open Street Map


Hidalgo County 2026 Election Precinct Updates Election Precinct 171

0 0.1 0.2 0.4 Miles

© 2025 Bickerstaff Heath Delgado Acosta LLP
 Data Source: Current and Proposed Election Precincts obtained from Hidalgo County Elections. Election precincts adjusted for Congressional Plan 2333. Changes to election precincts effective January 1, 2026





Legend
 Proposed Changed Election Precincts - Shading and Blue Outline (Dec2025)
 Areas Changed from Current Election Precincts



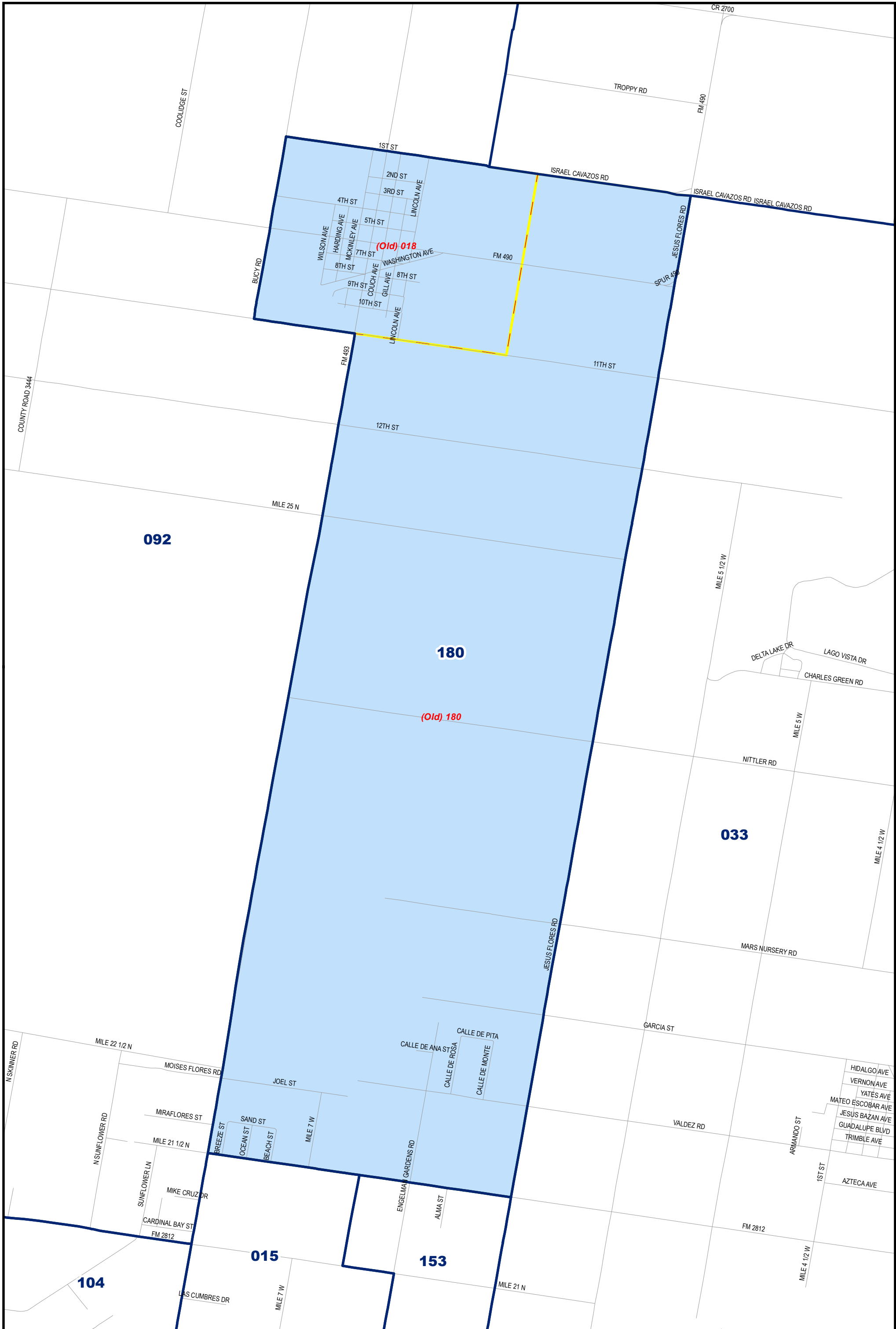
Created Date: 12/8/2025
Background Image: ESRI Open Street Map

Hidalgo County 2026 Election Precinct Updates **Election Precinct 178**

0 0.002 0.004 0.008 Miles

© 2025 Bickerstaff Heath Delgado Acosta LLP
Data Source: Current and Proposed Election Precincts obtained from Hidalgo County Elections. Election precincts adjusted for Congressional Plan 2333. Changes to election precincts effective January 1, 2026





Legend
 Proposed Changed Election Precincts - Shading and Blue Outline (Dec2025)
 Areas Changed from Current Election Precincts

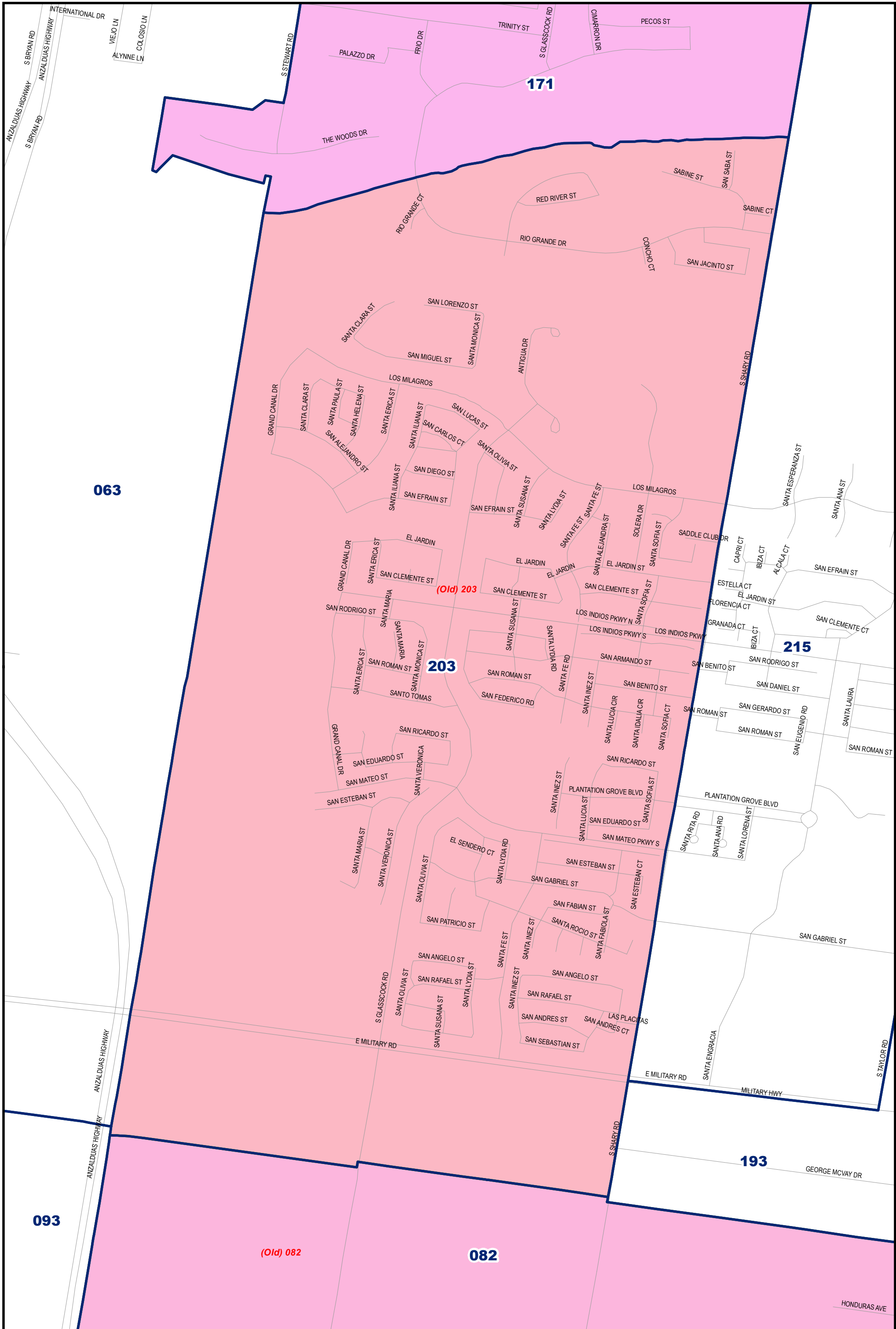
Hidalgo County
2026 Election Precinct Updates
Election Precinct 180

0 0.275 0.55 1.1 Miles
 © 2025 Bickerstaff Heath Delgado Acosta LLP
 Data Source: Current and Proposed Election Precincts obtained from Hidalgo County Elections.
 Election precincts adjusted for Congressional Plan 2333.
 Changes to election precincts effective January 1, 2026



Created Date: 12/8/2025
 Background Image: ESRI Open Street Map





063

171

(Old) 203

203

215

(Old) 082

082

193

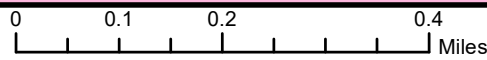
Legend

- Proposed Changed Election Precincts - Shading and Blue Outline (Dec2025)
- Areas Changed from Current Election Precincts



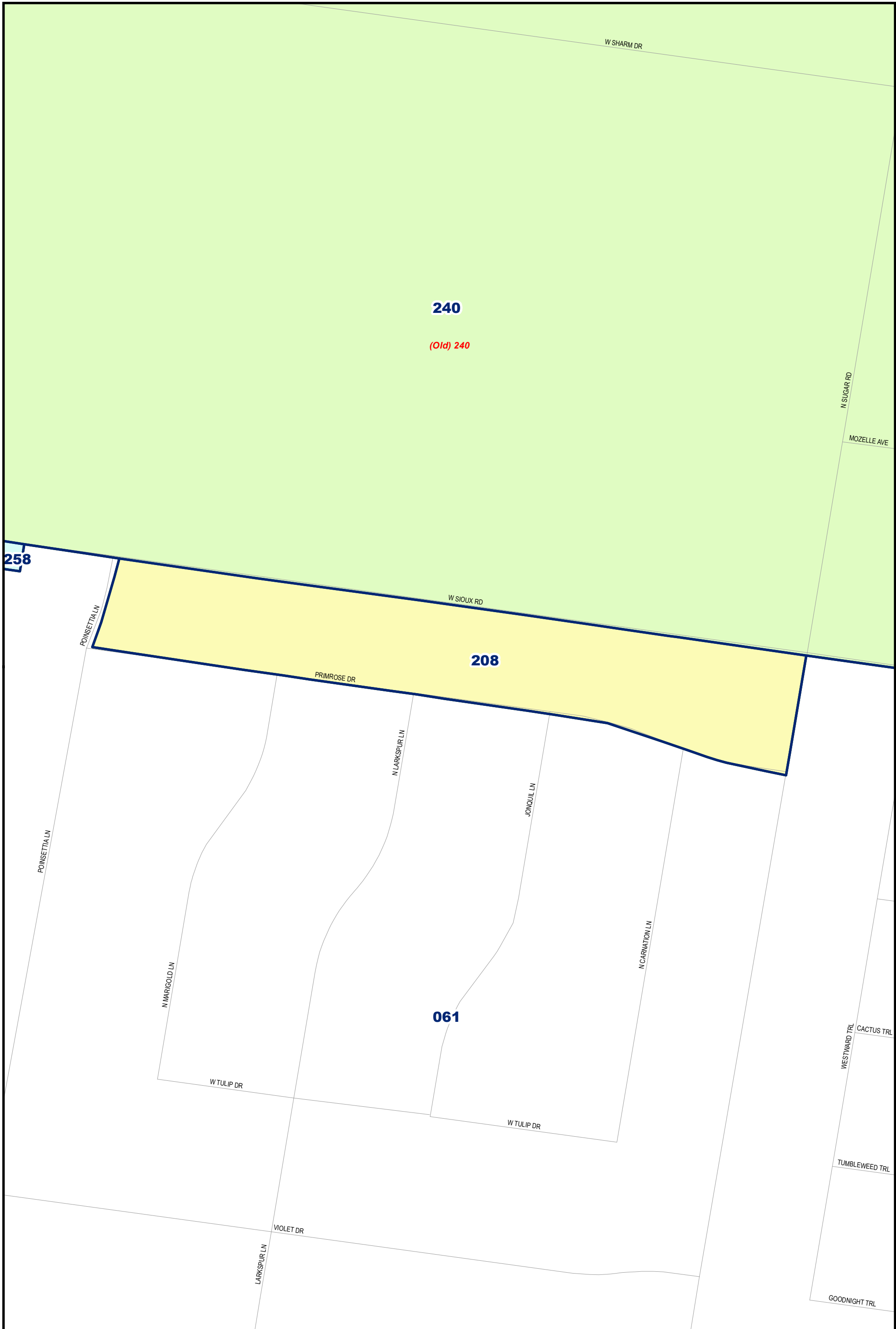
Created Date: 12/8/2025
Background Image: ESRI Open Street Map

Hidalgo County 2026 Election Precinct Updates Election Precinct 203



© 2025 Bickerstaff Heath Delgado Acosta LLP
Data Source: Current and Proposed Election Precincts obtained from Hidalgo County Elections. Election precincts adjusted for Congressional Plan 2333. Changes to election precincts effective January 1, 2026





240

(Old) 240

258

208

061

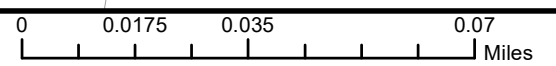
Legend

- Proposed Changed Election Precincts - Shading and Blue Outline (Dec2025)
- Areas Changed from Current Election Precincts



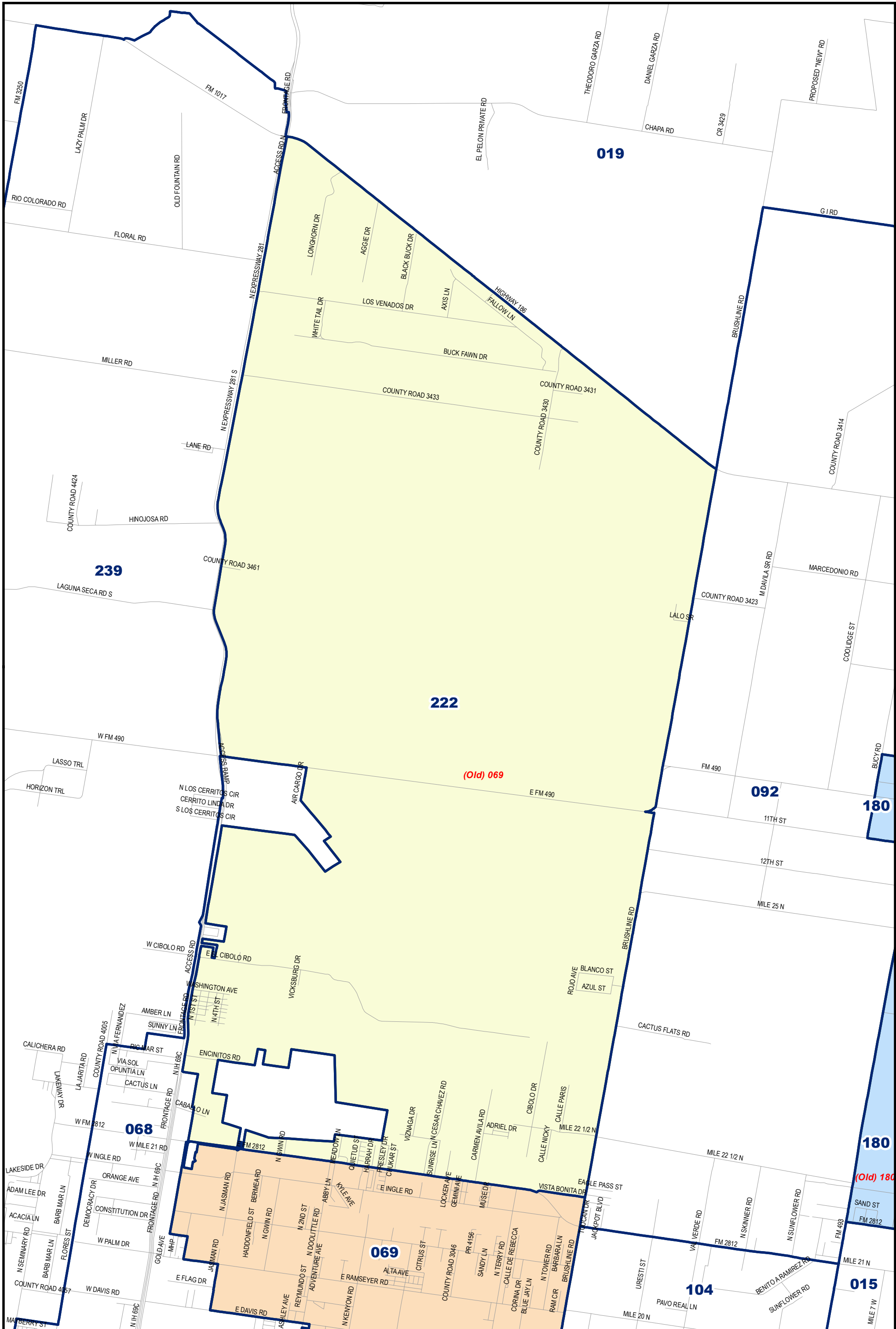
Created Date: 12/8/2025
Background Image: ESRI Open Street Map

Hidalgo County 2026 Election Precinct Updates Election Precinct 208



© 2025 Bickerstaff Heath Delgado Acosta LLP
Data Source: Current and Proposed Election Precincts obtained from Hidalgo County Elections.
Election precincts adjusted for Congressional Plan 2333.
Changes to election precincts effective January 1, 2026





Legend

- Proposed Changed Election Precincts - Shading and Blue Outline (Dec2025)
- Areas Changed from Current Election Precincts



Created Date: 12/8/2025
Background Image: ESRI Open Street Map

Hidalgo County

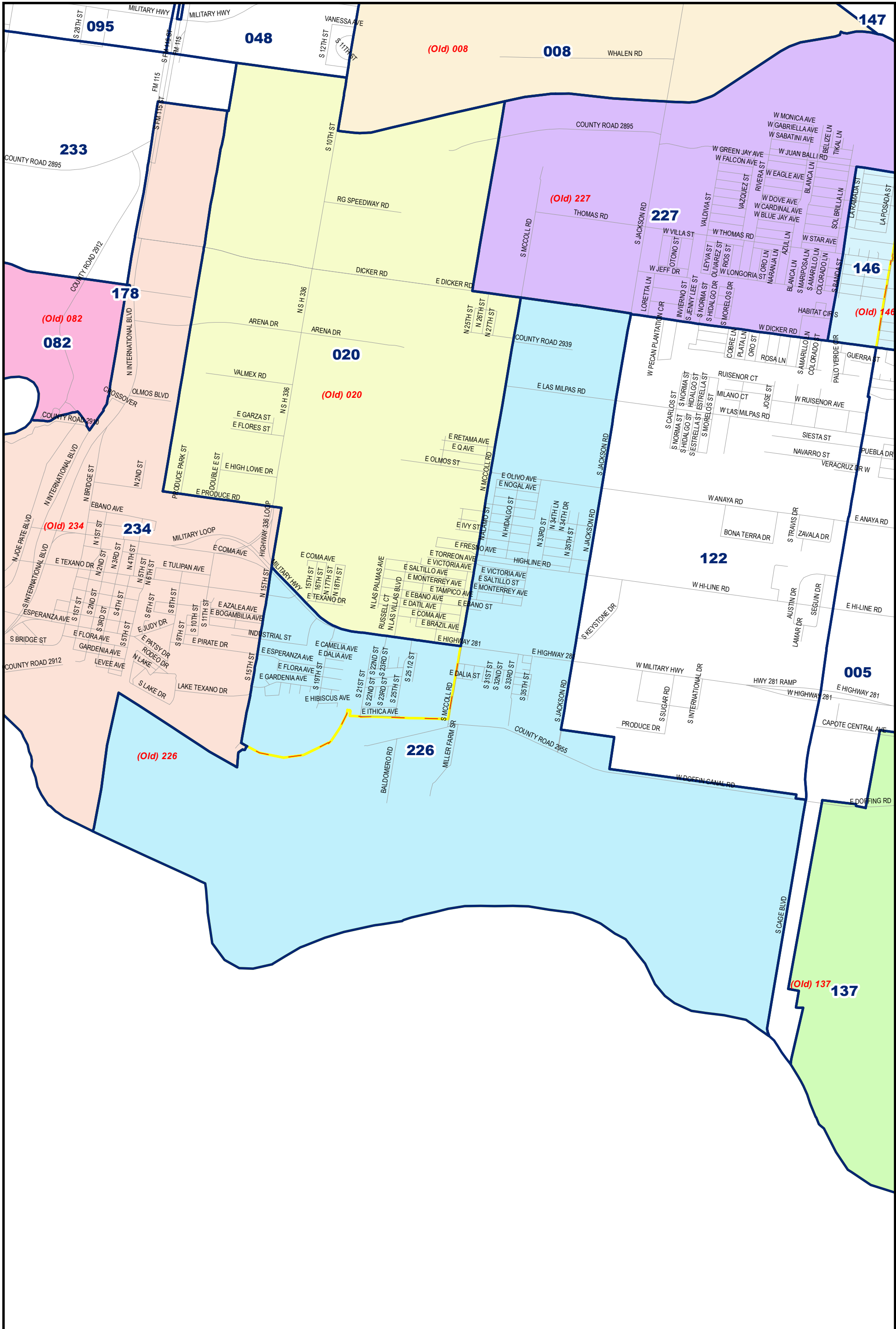
2026 Election Precinct Updates

Election Precinct 222



© 2025 Bickerstaff Heath Delgado Acosta LLP
Data Source: Current and Proposed Election Precincts obtained from Hidalgo County Elections. Election precincts adjusted for Congressional Plan 2333. Changes to election precincts effective January 1, 2026

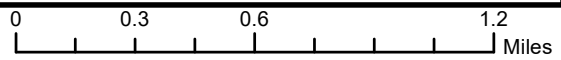




Legend
 Proposed Changed Election Precincts - Shading and Blue Outline (Dec2025)
 Areas Changed from Current Election Precincts

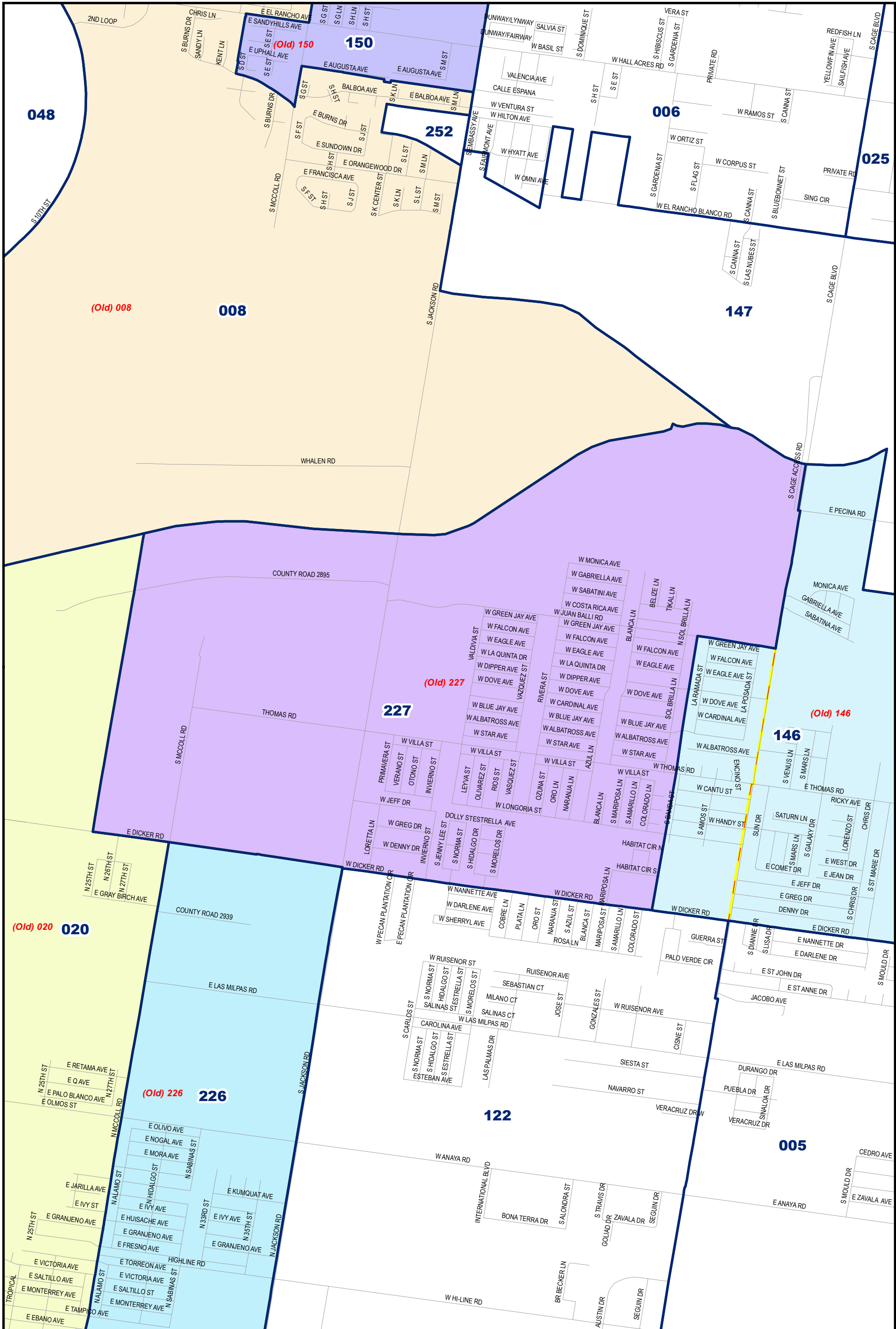
Created Date: 12/8/2025
 Background Image: ESRI Open Street Map

Hidalgo County 2026 Election Precinct Updates Election Precinct 226



© 2025 Bickerstaff Heath Delgado Acosta LLP
 Data Source: Current and Proposed Election Precincts obtained from Hidalgo County Elections. Election precincts adjusted for Congressional Plan 2333. Changes to election precincts effective January 1, 2026





Legend
 Proposed Changed Election Precincts - Shading and Blue Outline (Dec2025)
 Areas Changed from Current Election Precincts

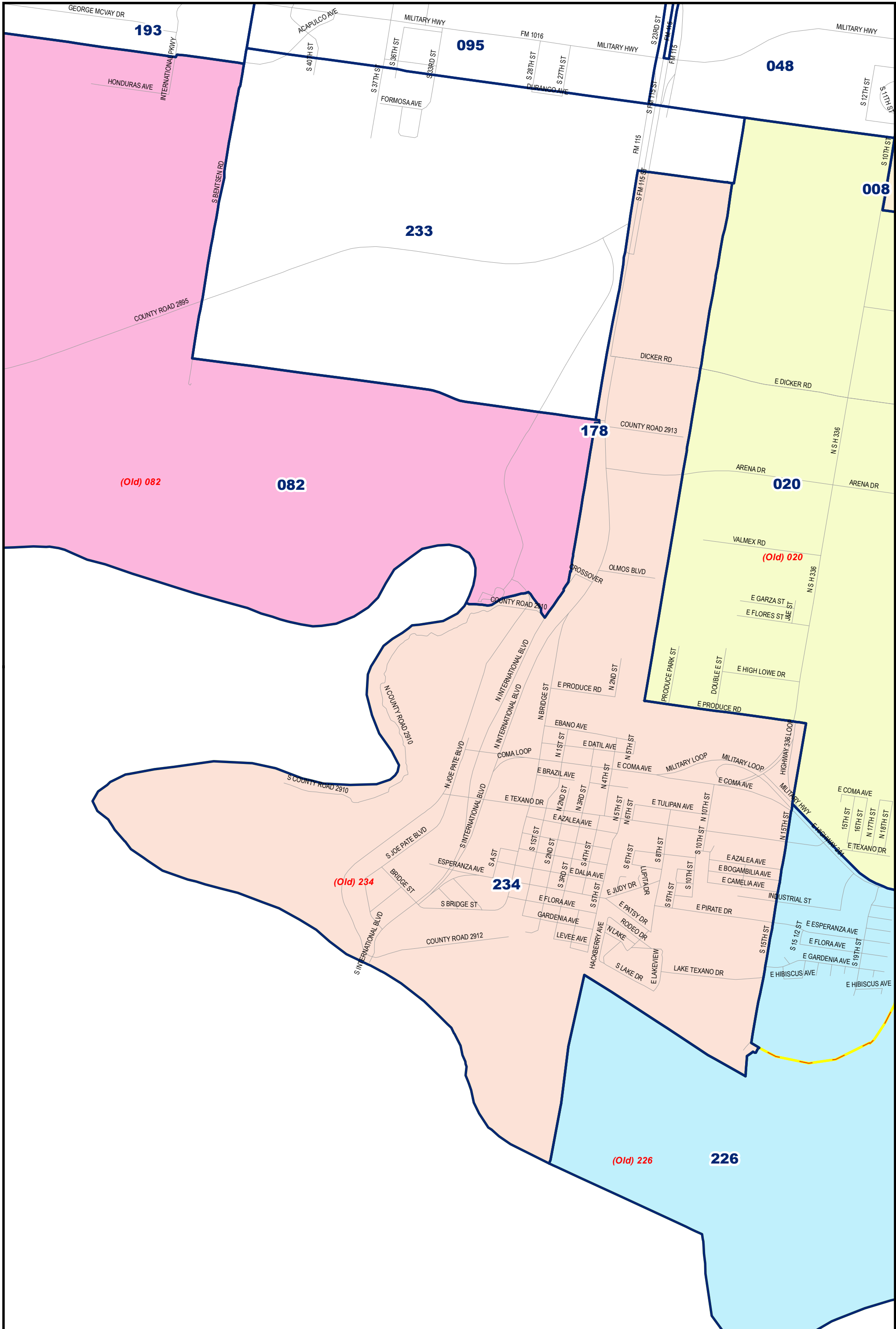
Hidalgo County 2026 Election Precinct Updates Election Precinct 227

0 0.175 0.35 0.7 Miles

© 2025 Bickerstaff Heath Delgado Acosta LLP
 Data Source: Current and Proposed Election Precincts obtained from Hidalgo County Elections.
 Election precincts adjusted for Congressional Plan 2333.
 Changes to election precincts effective January 1, 2026



Created Date: 12/8/2025
 Background Image: ESRI Open Street Map

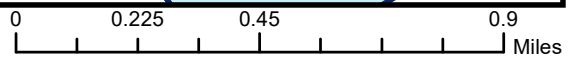


Legend
 Proposed Changed Election Precincts - Shading and Blue Outline (Dec2025)
 Areas Changed from Current Election Precincts



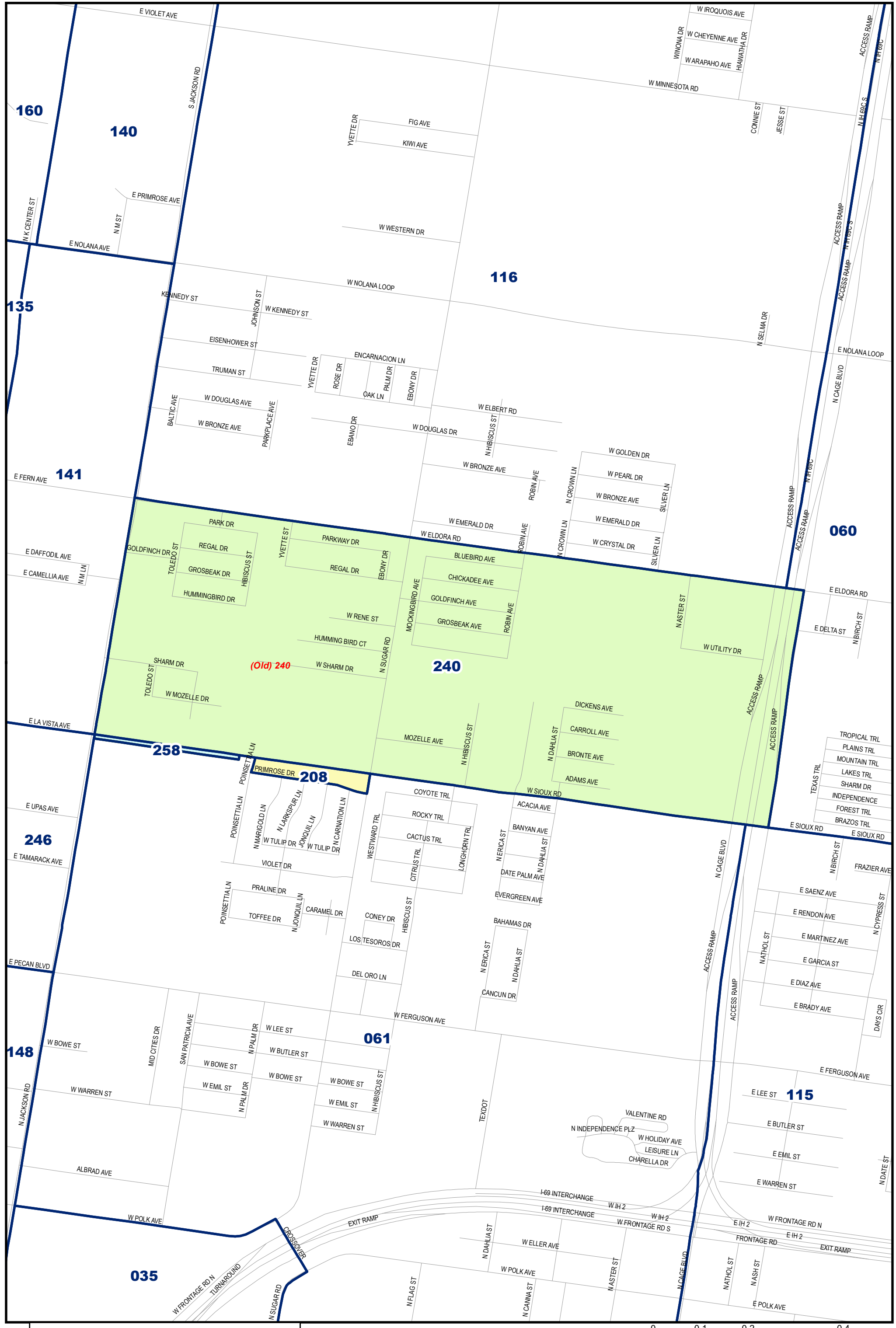
Created Date: 12/8/2025
 Background Image: ESRI Open Street Map

Hidalgo County 2026 Election Precinct Updates Election Precinct 234




© 2025 Bickerstaff Heath Delgado Acosta LLP
 Data Source: Current and Proposed Election Precincts obtained from Hidalgo County Elections. Election precincts adjusted for Congressional Plan 2333. Changes to election precincts effective January 1, 2026





Legend
 Proposed Changed Election Precincts - Shading and Blue Outline (Dec2025)
 Areas Changed from Current Election Precincts

Hidalgo County 2026 Election Precinct Updates Election Precinct 240

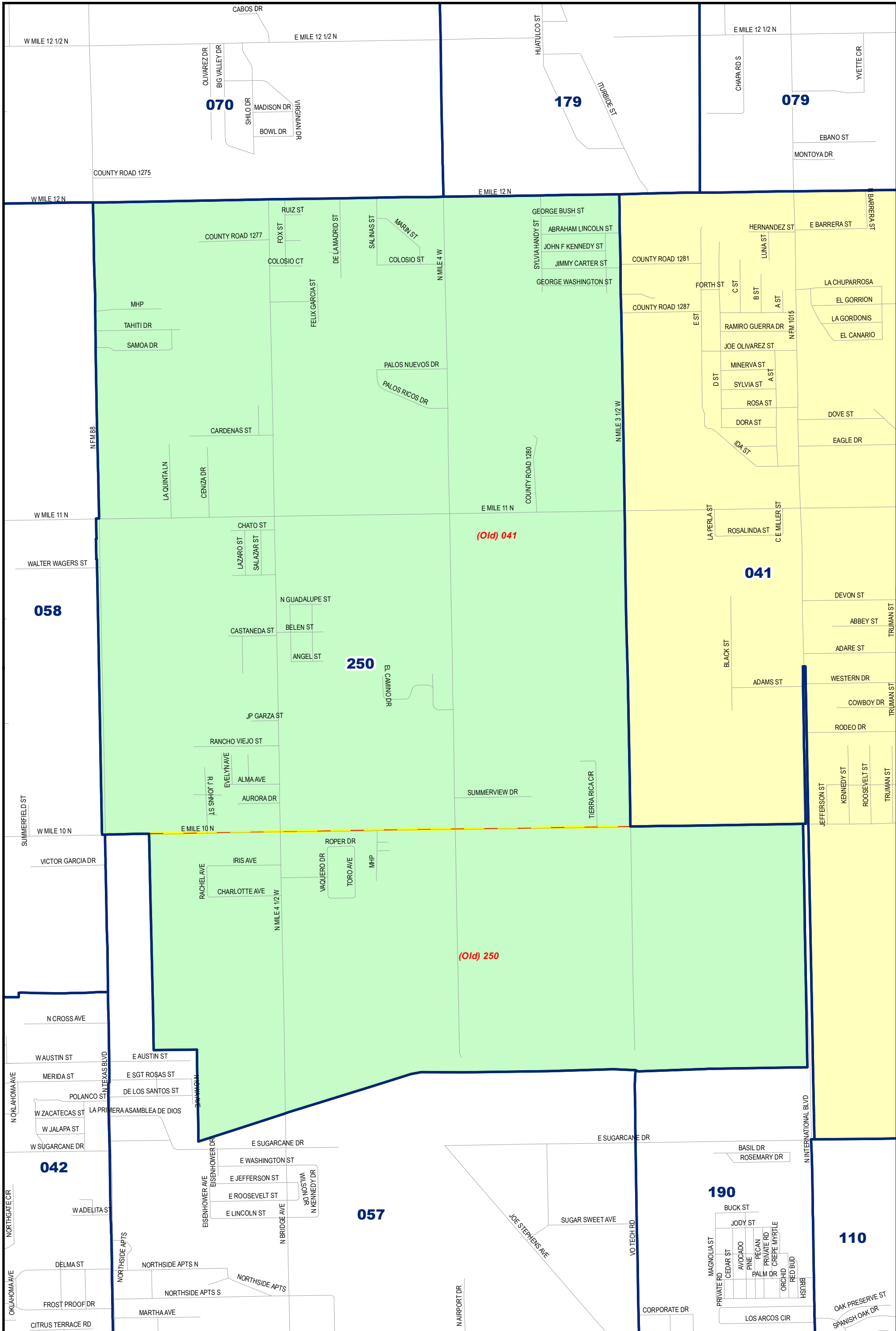


© 2025 Bickerstaff Heath Delgado Acosta LLP
 Data Source: Current and Proposed Election Precincts obtained from Hidalgo County Elections. Election precincts adjusted for Congressional Plan 2333. Changes to election precincts effective January 1, 2026



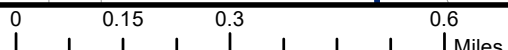
Created Date: 12/8/2025
 Background Image: ESRI Open Street Map





Legend
 Proposed Changed Election Precincts - Shading and Blue Outline (Dec2025)
 Areas Changed from Current Election Precincts

Hidalgo County 2026 Election Precinct Updates Election Precinct 250

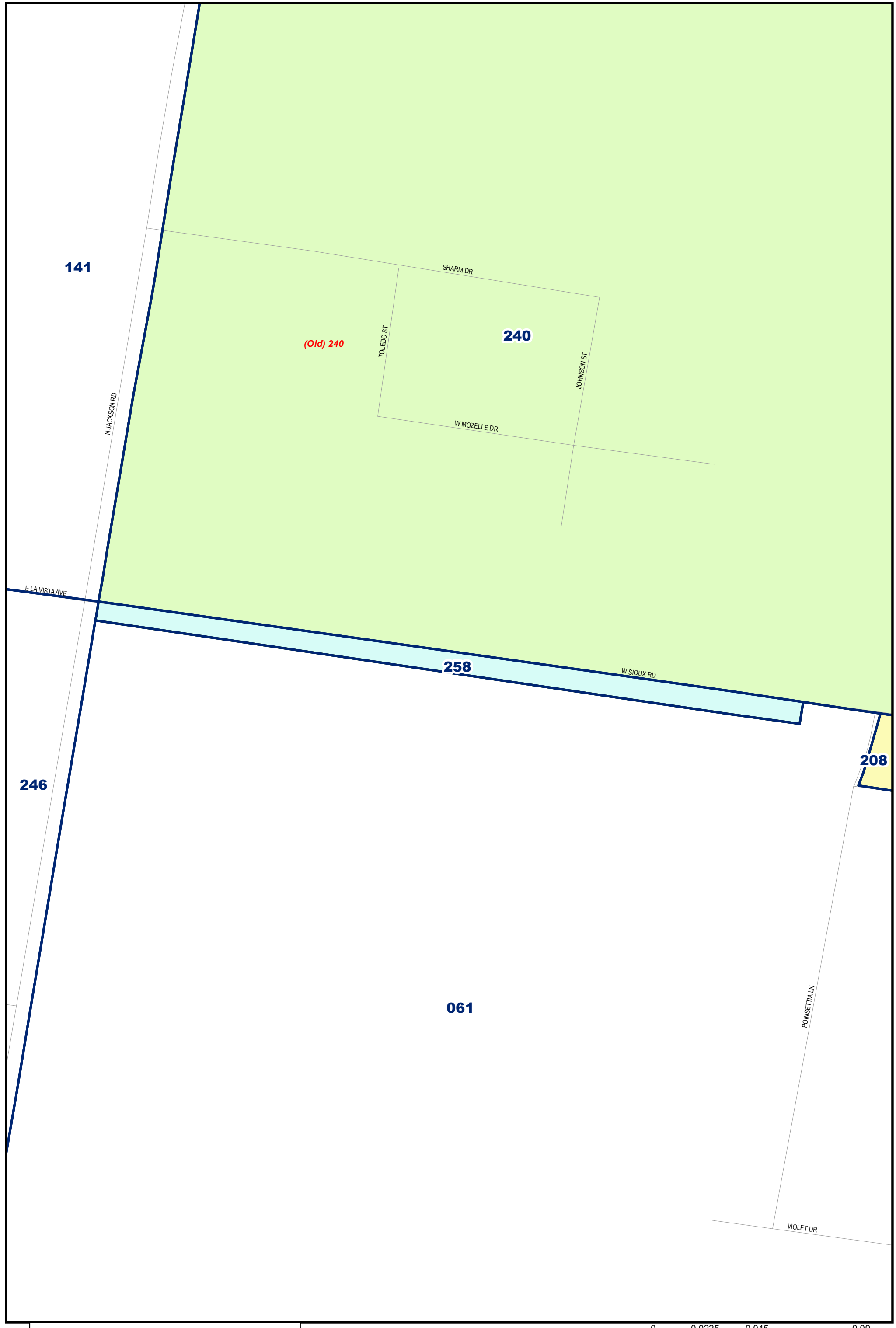


© 2025 Bickerstaff Heath Delgado Acosta LLP
 Data Source: Current and Proposed Election Precincts obtained from Hidalgo County Elections. Election precincts adjusted for Congressional Plan 2333. Changes to election precincts effective January 1, 2026



Created Date: 12/8/2025
 Background Image: ESRI Open Street Map



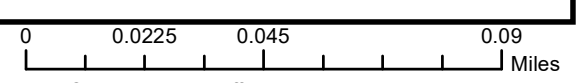


Legend
 Proposed Changed Election Precincts - Shading and Blue Outline (Dec2025)
 Areas Changed from Current Election Precincts



Created Date: 12/8/2025
 Background Image: ESRI Open Street Map

Hidalgo County 2026 Election Precinct Updates Election Precinct 258



© 2025 Bickerstaff Heath Delgado Acosta LLP
 Data Source: Current and Proposed Election Precincts obtained from Hidalgo County Elections. Election precincts adjusted for Congressional Plan 2333. Changes to election precincts effective January 1, 2026



EXHIBIT B

Changed Election Precincts Description of Changes

Hidalgo County Elections
Description of Changes
Draft Plan 3

Election Precinct	Description of Change	Reason	Notes
7	Gains portion from Precinct 8 along I-2; Gains SE portion from Precinct 150	Congressional Line	
8	Loses portions to Precinct 7 and (Reused) Precinct 80	Congressional Line	
12	Combined with Precinct 82; Kept Precinct 82; Reuse Precinct number 12 in split with Precinct 30	Combination	Reuse
18	Combined with Precinct 180; Kept Precinct 180; then reused Precinct 18 gains portion of Precinct 84 east and Precinct 65 west	Combination	Reuse
20	Split Precinct 20; loses S portion to Precinct 226 along E Highway 281	Voters over 5,000	
24	Combine Precincts 24, 75, and 76; Kept Precinct 24	Combination	
30	Split into Precinct 30 and (Reuse)Precinct 12 along N. Sugar Rd.	Voters over 5,000	
36	Combine Precincts 36, 208, and 258; Kept Precinct 36; Reuse Precincts 208 and 258	Combination	
41	Split off portion of Precinct 41 into Precinct 250	Voters over 5,000	
51	Combine Precinct 51 and Precinct 80; Keep Precinct 51	Combination	
62	Gains NW portion of Precinct 124	Congressional Line	
65	Loses portions to (Reused)Precinct 18 western and Precinct 161 central	Congressional Line	
67	Gains SW corner of Precinct 134	Congressional Line	
69	Loses N portion to (Reused) Precinct 222 at FM 2812	Voters over 5,000	
71	Gains N portion from Precinct 113	Voters over 5,000	
75	Combine Precincts 24, 75, and 76; Kept Precinct 24; Reuse Precinct 75; Gains E portion from Precinct 158	Combination/Voters over 5000	Reuse
76	Combined into Precinct 24 along with (Reused)Precinct 75; Kept Precinct 24	Combination	Retired Number
80	Combine (Reuse) Precinct 80 and Precinct 51; Kept Precinct 51; Precinct 80 gains corner from Precinct 8	Combination/Congressional Line	Reuse
82	Combine Precinct 82 and (Reuse) Precinct 12; Kept Precinct 82	Combination	
84	Lose E portion of Precinct 84 to (Reused) Precinct 18	Congressional Line	
113	Loses N portion to Precinct 71	Voters over 5,000	
124	Loses NW portion to Precinct 62	Congressional Line	
134	Loses SW corner to Precinct 67	Congressional Line	
137	Combine Precinct 137 and Precinct 178; Kept Precinct 137	Combination	
146	Gains E portion of Precinct 227	Voters over 5,000	
150	Loses SE portion to Precinct 7	Congressional Line	
158	Loses E portion to (Reused) Precinct 75	Voters over 5,000	
161	Gains central portion from Precinct 65	Congressional Line	
167	Combine Precinct 167 and (Reuse) Precinct 222; Kept Precinct 167	Combination	

Hidalgo County Elections
Description of Changes
Draft Plan 3

Election Precinct	Description of Change	Reason	Notes
171	Combine Precinct 171 and Precinct 232; Keep Precinct 232; Reuse Precinct 171; Gains N portion of Precinct 203	Combination/Voters over 5000	Reuse
178	Combine Precinct 137 and Precinct 178; Kept Precinct 137; Reuse Precinct 178; Gains corner at Highway 82 from Precinct 234	Combination/Congressional, House, JP Lines	Reuse
180	Combine Precinct 18 and Precinct 180; Kept Precinct 180	Combination	
203	Split along Mission Branch Pilot Channel and loses N portion to (Reused) Precinct 171	Voters over 5,000	
208	Combine Precincts 36, 208, 258; Kept 36; Reuse Precinct 208; Gains S portion of Precinct 240	Combination/Congressional Line	Reuse
222	Combine Precincts 167 and Precinct 222; Kept Precinct 167; Reused Precinct 222; Gain N part of Precinct 69	Combination/Voters over 5000	Reuse
226	Split Precinct 20; Precinct 226 gains S portion along E. Highway 281	Voters over 5,000	
227	Split Precinct 227; Precinct 146 gains E portion	Voters over 5,000	
232	Combine Precinct 171 and Precinct 232; Keep Precinct 232;	Combination	
234	Loses corner at Highway 82 to (Reused) Precinct 178	Congressional Line/ CC and JP	
240	Loses SW corner to(Reused) Precinct 258 and loses S portion to (Reused) Precinct 208	Congressional Line	
250	Gains portion of Precinct 41	Voters over 5,000	
258	Combine Precincts 36, 208 (reuse) and 258 (reuse); Kept Precinct 36; Reuse Precinct 258; Gains S portion of Precinct 240	Combination/Congressional Line	Reuse