

FEBRUARY 2026

SUBMITTAL DATE	FOR APPROVAL BY C.COURT ON 2/03/2026	LEGAL DESCRIPTION	LOT	BLOCK	PERMIT#	REQUEST	ROUTING STAFF	RETURNED DATE BY C.COURT	RECEIVED BY STAFF
1/23/2026	KEVIN Z DIAZ	TERRY MEADOWS		11	4-10251	UTILITIES	MC		



PLANNING DEPARTMENT

Rev. 12-21-23

County of Hidalgo

Main Office
2818 S. Business Hwy
281
Edinburg, Texas 78539
956-318-2840

Precinct No. 1 Substation
1900 Joe Stephens Ave.
Ste. A
Weslaco, TX 78596
956-968-4734

Precinct No.3 Substation
2401 N. Moorefield Rd.
Mission, TX 78572
956-205-7045

Precinct 1 2 3 4

Anthony Uresti
Director of Planning

Application No: 4-10251

REQUEST FOR HIDALGO COUNTY CERTIFICATE OF PLAT AND UTILITY STATUS UNDER TEXAS LOCAL GOVT. CODE SECTION 232.028(b)

In my status and for the land indicated below, which is located outside of any municipality, I request that the Hidalgo County Commissioners Court make the determinations regarding plat and utility status described in Texas Local Government Code § 232.028(b) and issue a certificate of such determinations:

PARTY MAKING REQUEST:

Name: Kevin Z Diaz

Address: Lot 11 Terry Meadows
Edinburg, TX 78542

Phone: 956-780-0092

IDENTIFICATION OF LAND (e.g., lot and block number of recorded subdivision, designation on plat, address, description in deed, etc.):

Terry Meadows Lot #11

STATUS OF PERSON OR ENTITY MAKING REQUEST:

- Subdivider
- Owner of lot in subdivision
- Resident of lot in a subdivision
- Entity that provides utility service

[Signature]
Requesting Party (Signature)

1-22-24
Date

ATTACHED COPY OF VERIFICATION OF OWNERSHIP OR RESIDENCY OF LOT:

- Deed
- Executory Contract
- Lease
- Rent Receipt
- Affidavit
- Other (describe) PMT

.....
This part to be filled out by receiving county official:

Location of land verified and completed request accepted by Hidalgo County for processing on:

01/28/24
Date

[Signature]
County Official



COUNTY OF HIDALGO
PLANNING DEPARTMENT

Main Office	Precinct No. 1 Substation	Precinct No. 3 Substation
2818 S Business Hwy 281 Edinburg, Texas 78539 Ph: 956-318-2840 Fax: 956-318-2844	1900 Joe Stephens Ave. Ste. A Weslaco, Texas 78596 Ph: 956-968-4734 Fax: 956-973-7850	2401 N. Moorefield Rd. Mission, Texas 78572 Ph: 956-205-7045 Fax: 956-205-7049


Permit No.: Permit 4-10251
Receipt No.: 043793
T1813-00-000-0011-00

- DIAZ KEVIN ZACHARY & CASSANDRA SALAZAR
16233 CITRUS DR.
EDINBURG, TX 78541
(956) 780-0004
(956) 450-6898
- [1] Contractor: SELF
 - [2] Water System: North Alamo WSC
 - [3] Class of Work: 25 Residential, new, Single Family Dwelling
 - [4] Size of Structure: 2777Sq.Ft.
 - [5] Legal Description: TERRY MEADOWS LOT 11
 - [6] Location: MILE 17 1/2 N RD & TERRY RD
 - [7] Sewage: N/A
 - [8] Construction Type: Wood
 - [9] Est. Cost of Construction: \$337500
 - [10] Flood Zone: Zone X

Community Panel Number: 4803340325D
Precinct: 4
Certification of Elevation Required: No
Setbacks: Front 25', Rear 40', Side 15', Side 15', Corner '
Special Conditions: MUST COMPLY WITH ALL SETBACKS AND REGULATIONS REQUIRED BY THE HCPD
Description: Permit 4-10251
Price: \$200.00

Total Amount.....\$200.00

Method of Payment: Cash
Check/M.O.#:
Payment: \$200.00
Change Due: \$0.00
Application: anitra.champion
Inspector: israel.lozoya
Receipt: anitra.champion

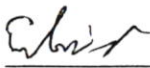


Cashier

11/20/25
Date

[NOTICE]

ALL SETBACKS AND FINISH FLOOR ELEVATIONS SHALL BE IN COMPLIANCE WITH THE SUBDIVISION PLAT AND/OR DEED RESTRICTIONS. NO CONSTRUCTION ALLOWED OVER ANY EASEMENTS. NO MORE THAN ONE SINGLE FAMILY RESIDENCE PER LOT. APPLICANT SHALL COMPLY WITH ALL THE PLAT AND OR DEED RESTRICTIONS AND REQUIREMENTS AFFECTING THE LOT. APPLICANT ACKNOWLEDGES THAT NO FURTHER DIVISION OF THE DESCRIBED PROPERTY SHALL BE DONE WITHOUT FIRST PREPARING A SUBDIVISION PLAT IN ACCORDANCE WITH HIDALGO COUNTY SUBDIVISION RULES, TEXAS LOCAL GOVERNMENT CODE AND/OR TEXAS WATER DEVELOPMENT BOARD MODEL SUBDIVISION RULES. A CLEARANCE WILL NOT BE ISSUED FOR ANY PROPERTY LOCATED IN AN AREA DESIGNATED AS ZONE 'A', 'AE', 'AH' OR 'AO' UNTIL THE OWNER AND/OR CONTRACTOR HAS PROVIDED THE PLANNING DEPARTMENT A DEVELOPMENT PERMIT APPROVED BY THE COUNTY OF HIDALGO FLOOD PLAIN administrator INCLUDING AN ELEVATION CERTIFICATE REFLECTING THE PROPOSED FINISHED FLOOR ELEVATION FOR THE IMPROVEMENTS AND THE BASE FLOOD ELEVATION FOR THE PROPERTY. IN ADDITION, A FINAL CLEARANCE WILL NOT BE ISSUED UNTIL THE OWNER AND/OR CONTRACTOR HAS PROVIDED THE PLANNING DEPARTMENT A FINISHED FLOOR CONSTRUCTION ELEVATION CERTIFICATE CONFIRMING THAT ALL IMPROVEMENTS WERE CONSTRUCTED IN ACCORDANCE WITH THE TERMS OF THE INITIAL APPLICATION AND FLOOD PLAIN ADMINISTRATION DEVELOPMENT PERMIT. A SEPARATE PERMIT IS ALSO REQUIRED FOR INSTALLATION OF SEPTIC TANKS AND THE VERIFICATION THAT SEPTIC TANKS WERE INSTALLED IN COMPLIANCE WITH ALL LEGAL REQUIREMENTS. THIS APPLICATION IS SUBJECT TO CANCELLATION IF WORK OR CONSTRUCTION AUTHORIZED IS NOT COMMENCED WITHIN 6 MONTHS OR IF CONSTRUCTION OR WORK IS SUSPENDED OR ABANDONED FOR A PERIOD OF ONE YEAR AT ANY TIME AFTER WORK IS COMMENCED. APPLICANT/OWNER STATES THAT NO STRUCTURE EXISTS ON THIS TRACT OF LAND. IF FOUND IN VIOLATION APPROVED APPLICATION MAY BE REVOKED. APPROVED APPLICATION FEE SHALL BE DOUBLED FOR CONSTRUCTION COMMENCING AND/OR STRUCTURES MOVED IN PRIOR TO OBTAINING AN APPROVED APPLICATION. THE FORGOING IS A TRUE AND CORRECT DESCRIPTION OF THE IMPROVEMENTS CONTEMPLATED BY THE UNDERSIGNED APPLICANT, AND THE APPLICANT STATES THAT THE APPLICANT WILL HAVE FULL AUTHORITY OVER THE CONSTRUCTION OF SAME AND CONTRACTOR AND APPLICANT HEREBY AGREE TO COMPLY WITH ALL COUNTY REQUIREMENTS AND APPLICABLE PLAT AND/OR DEED RESTRICTIONS. APPLICANT AND CONTRACTOR HEREBY CERTIFY THAT EACH HAS READ AND EXAMINED THIS APPLICATION AND KNOW THE SAME TO BE TRUE AND CORRECT. ALL PROVISIONS OF LAWS AND REGULATIONS GOVERNING THIS TYPE OF WORK WILL BE COMPLIED WITH WHETHER SPECIFIED HEREIN OR NOT. THE GRANTING OF A PERMIT DOES NOT PRESUME TO GIVE AUTHORITY TO VIOLATE OR CANCEL THE PROVISIONS OF ANY OTHER STATE OR LOCAL LAW REGULATING CONSTRUCTION OR THE PERFORMANCE OF CONSTRUCTION. BY SIGNING THIS APPLICATION, APPLICANT AND CONTRACTOR AUTHORIZE REPRESENTATIVES OF THE COUNTY OF HIDALGO TO COME ON TO THE CONSTRUCTION SITE TO MONITOR CONTRACTOR'S AND APPLICANT'S COMPLIANCE WITH THE TERMS OF THE PERMIT AND THE COUNTY'S SUBDIVISION REGULATIONS. PLEASE CONTACT PLANNING DEPARTMENT 48 HOURS PRIOR TO POURING OF FOUNDATION FOR INSPECTION OF BUILDING SETBACKS FROM PROPERTY LINES AND FINISH FLOOR ELEVATION. NO CONSTRUCTION ALLOWED OVER ANY EASEMENTS. BUILDING SETBACKS AND FINISH FLOOR ELEVATIONS SHALL BE MET PRIOR TO POURING FOUNDATION OR WHEN MOVING IN A STRUCTURE.



Signature of Owner or Applicant

11/20/25
Date

NOTICE OF CONFIDENTIALITY RIGHTS: IF YOU ARE A NATURAL PERSON, YOU MAY REMOVE OR STRIKE ANY OR ALL OF THE FOLLOWING INFORMATION FROM ANY INSTRUMENT THAT TRANSFERS AN INTEREST IN REAL PROPERTY BEFORE IT IS FILED FOR RECORD IN THE PUBLIC RECORDS: YOUR SOCIAL SECURITY NUMBER OR YOUR DRIVER'S LICENSE NUMBER.

WARRANTY DEED WITH VENDOR'S LIEN

Date: October 31, 2025

Grantor: **OCTAVIO FLORES and spouse, NORMA S. FLORES**

6106 Poinsetta St., Edinburg, Hidalgo County, Texas 78541

Grantee: **KEVIN ZACHARY DIAZ, joined pro form by my spouse, CASSANDRA SALAZAR**

16223 Citrus Dr., Edinburg, Hidalgo County, Texas 78541

Consideration: Ten Dollars and other valuable consideration to the undersigned paid by the Grantees herein named, the receipt of which is hereby acknowledged, and the further consideration of a Note of even date that is in the principal amount of Three Hundred Sixty-nine Thousand Three Hundred Seventy-six and 00/100 Dollars (\$369,376.00) of which Fifty-nine Thousand Four Hundred Seventy-nine and 00/100 Dollars (\$59,479.00) is part purchase money and payable to the order of TEXAS NATIONAL BANK (hereafter "Lender"). The Note is secured by a vendor's lien retained in favor of Lender in this Deed and by a Deed of Trust of even date from KEVIN ZACHARY DIAZ and CASSANDRA SALAZAR to JOE QUIROGA, Trustee.

Property (including any improvements):

Lot 11, TERRY MEADOWS, an addition to the City of Edinburg, Hidalgo County, Texas, according to the recorded plat thereof, as recorded in Volume 31, Page 145, Map Records, Hidalgo County, Texas.

Reservations from Conveyance: None

Exceptions to Conveyance and Warranty:

Easements, rights-of-way, and prescriptive rights, whether of record or not; all presently recorded restrictions, reservations, covenants, conditions, oil and gas leases, mineral severances, and other instruments, other than liens and conveyances, that affect the property; rights of adjoining owners in all walls and fences situated on a common boundary; any discrepancies, conflicts, or shortages in area or boundary lines; any encroachments or overlapping of improvements; all rights obligations, and other matters emanating from and existing by reason of the creation, establishment, maintenance, and operation of the water and irrigation district; taxes for the current year, the payment of which Grantee assumes; and subsequent assessments for the current and subsequent years due to change in land usage, ownership, or both, the payment of which Grantee assumes.

Grantor, for the consideration and subject to the reservations from, and exceptions to conveyance and warranty, grants, sells, transfers and conveys to Grantee the Property, together with all and singular the rights and appurtenances thereto in any wise belonging, to have and hold it to Grantee, Grantee's heirs, executors, administrators, successors, or assigns forever. Grantor binds Grantor and Grantor's heirs, executors, administrators, and successors to warrant and forever defend all and singular the property to Grantee and Grantee's heirs, executors, administrators, successors, and assigns against every person whomsoever lawfully claiming or to claim the same or any part thereof, except as to the reservations from and exceptions to warranty.

Doc-3698445

Hidalgo County
Arturo Guajardo Jr.
County Clerk
Edinburg, Texas 78540

Document No: 3698445

Billable Pages: 2

Recorded On: November 06, 2025 10:33 AM

Number of Pages: 3

WARR DEED W/VL

*******Examined and Charged as Follows*******

Total Recording: \$ 39.00

*******THIS PAGE IS PART OF THE DOCUMENT*******

Any provision herein which restricts the Sale, Rental, or use of the described REAL PROPERTY because of color or race is invalid and unenforceable under federal law.

File Information:

Document No: 3698445
Receipt No: 20251106000091
Recorded On: November 06, 2025 10:33 AM
Deputy Clerk: Elisa Castillo
Station: CH-1-CC-K32

Record and Return To:

eRecording Partners
400 Second Avenue South
Minneapolis MN 55401



STATE OF TEXAS
COUNTY OF HIDALGO

I hereby certify that this Instrument was FILED in the File Number sequence on the date/time printed hereon, and was duly RECORDED in the Official Records of Hidalgo County, Texas.

Arturo Guajardo Jr.
County Clerk
Hidalgo County, Texas

The vendor's lien against and superior title to the property are retained until each note described is fully paid according to its terms, at which time this deed shall become absolute.

Lender, at Grantee's request, has paid in cash to Grantor that portion of the purchase price of the Property that is evidenced by the Note described. The vendor's lien and the superior title to the Property are retained for the benefit of Lender and are transferred to Lender without recourse on Grantor.

When the context requires, singular nouns and pronouns include the plural.


OCTAVIO FLORES



NORMA S. FLORES

(Acknowledgment)

State of Texas
County of Hidalgo

This instrument was acknowledged before me on the 3rd day of November, 2025, by OCTAVIO FLORES.





Notary Public, State of Texas

(Acknowledgment)

State of Texas
County of Hidalgo

This instrument was acknowledged before me on the 3rd day of November, 2025, by NORMA S. FLORES.




Notary Public, State of Texas

AFTER RECORDING RETURN TO:
KEVIN ZACHARY DIAZ
CASSANDRA SALAZAR
16223 Citrus Dr.
Edinburg, Texas 78541

Prepared By: Texas Professional
Doc Prep Services, LLC,
Robert Alvarado, Attorney
FOR: Dante Title, Inc.
1012 Martin Ave., Ste. A
McAllen, Texas 78504
File/GF: MCA25072249