

# L&G Engineering

Transportation Consultants

February 6, 2026

The Honorable David L. Fuentes  
Commissioner, Pct. 1  
Attn.: David Suarez, RPIC  
1902 Joe Stevens Avenue, Ste. 101  
Weslaco, Texas 78596

RE: County: Hidalgo  
Hwy.: Mile 6 West  
Limits: From: Mile 14.5 to Mile 11  
ROW CSJ No. 0921-02-355  
Parcel No.: 145

Dear Commissioner Fuentes:

Attached herewith is a counter-offer as submitted by Guadalupe Figueroa (owner) of Parcel 145 on February 6, 2025. L & G Engineering has reviewed the aforementioned and hereby recommends that counter-offer **be approved**. The property owner feels that their land and improvements are undervalued, but did not provide salient information. Also attached is the N-9, Administrative Settlement Evaluation and Approval Form.

L & G Engineering believes the counter offer is within an acceptable range of value. Therefore, we recommend that the counteroffer of \$9,839.00 **be approved**.

Please review these documents and if you have any questions or need more information, please contact me at (956) 585-1909.

Sincerely,

Fernando "Fred" Herrera  
Right of Way Administrator

Attachments: As noted.  
cc: File



## HIDALGO COUNTY ADMINISTRATIVE EVALUATION AND APPROVAL FORM

---

ROW CSJ: 0921-02-355

County: Hidalgo

Highway: Mile 6W

Project Limits: From 14.5 to Mile 11

Parcel No.: 145

Owner's Name: Juan Coronado and Elena Coronado

Approved Offer: \$7,263.00

Date Offer Sent: 9/26/2025

Owner's Counteroffer: \$9,796.00

Date Counteroffer Received: 02/04/2026

### Factors considered in evaluation:

1. Valuation Issues

- a.  Reconciliation of all available appraisals, including Owner's.
- b.  Other: Appraiser undervalued my land and my fencing

2. Legal Issues

- a.  Analysis of recent court awards on similar properties or projects.
- b.  Analysis of recent court decisions which may affect the outcome of a condemnation action.
- c.  Analysis of previously unlitigated issues.
- d.  Other: \_\_\_\_\_

3. Cost Savings

- a.  Approximate cost to litigate through Special Commissioners' Hearing \$15,000.00
- b.  Approximate additional cost to litigate through jury trial \$20,000.00
- c.  Other: \_\_\_\_\_

4. Timing Issues

- a.  Maintain project schedule: 3/26  
Possession of this property is needed by: 3/26  
Projected possession date, if settled is: 3/26  
Projected possession date, if condemned is: 5/26  
Letting date: 11/26
- b.  Other: \_\_\_\_\_

5. Other Issues



\*\* The following documents have been considered and are incorporated by reference: appraisals, appraisal review form, owner's counteroffer and supporting documentation, negotiator's log, and \_\_\_\_\_


**Analysis and Conclusion:**

Our  approval/  disapproval recommendation is based on the items checked above and has been evaluated as follows: (attach additional sheets as necessary)


Parcel 145 is a partial acquisition containing 0.048 of an acre ( 2,111 sq. ft.) parcel of land situated in Hidalgo County, Texas and also being part or portion of a 1.50 acre tract of land out of farm tract 232, WEST AND ADAMS TRACT SUBDIVISION, according to the plat map thereof recoded in Volume 2, Pages 34-37, of the Map Records of Hidalgo County (M.R.H.C.). On September 26, 2025, Acquisition Provider (L&G) mailed an offer of \$7,263.00 to purchase the property of Guadalupe Figueroa. Property owners main concerns is that the reason for the rejection is that the appraisal report undervalued my land and my fence. Based on the information provided within the the counter offer and discussion by the acquisition team it is recommended that the Administrative Settlement be approved. The difference between the aproved value versus the property owner's counter offer is a difference of (\$2,576.00) does not warrant the risk and added expenses associated with standard eminent domain proceedings. Accepting said counter offer will help avoid project time delays, and associated condemnation proceedings, thus resulting in a cost saving to the county.

This administrative settlement of \$ 9,839.00  is /  is not recommended for approval as being reasonable, justified, prudent and in the public interest.

**RECOMMENDATION(S):**

  
\_\_\_\_\_  
Project Engineer/ROW Administrator

2/6/26  
Date

  
\_\_\_\_\_  
RPIC/Authorized Pct. Representative

2/9/26  
Date

**COUNTY APPROVAL:**

\_\_\_\_\_  
County Judge

\_\_\_\_\_  
Date

**Guadalupe Figueroa**  
**6404 Mile 6 N.**  
**Weslaco, Texas 78559**

County of Hidalgo  
 Highway: Mile 6 W. Rd.  
 Parcel No. 145

RE: Offer letter dated Sept. 26, 2025  
 Attn: Rolando Gonzalez, L&G Engr. R.O.W. Agent

Dear Mr. Gonzalez,

In your offer letter, the State and the County-Pct. #1 offered me \$7,263.00 for my land, improvements and damages to my remaining property. After reviewing the appraisal report and the values set on my Parcel No. 145, I do not accept the offer amount. The reason for my rejection to these values is that Appraiser Garza undervalues my land and fencing within the proposed R.O.W. taking. The following explains the basis for my rejection.

- A. **Land**— Page 4.0 of the appraisal report shows that my land is valued on a per acre rate. My land is commercial property with a commercial building on the land remainder. If considered accordingly, my land should have a value of \$6,976.00.
- B. **Chain Link Fencing & Gate**— Page 6.1 of the appraisal report shows that the Replacement Cost New of my fence and gate is at \$2,943.00 including cost-to-cure damages. Information obtained indicates that fencing material and labor for its replacement is no less than that of \$3,043.00.

In view of the above information and calculations, my total values and cost are as follows:

- A. **Land**-- \$6,796.00  
 B. **Chain Link Fencing & Gate**--\$3,043.00  
 Total= \$9,839.00

As per the above, my counteroffer for the acquisition of Parcel No. 145 is \$9,839.00.

Please Consider my counteroffer amount so that we may proceed with the prompt acquisition of Parcel No. 145.

Thank you very much for your consideration.

  
 Guadalupe Figueroa-Owner

2/4/26

**TABULATION OF VALUES**

Parcel: **145** Highway: **Mile 6 West Road-Phase II** ROW CSJ: **0921-02-355**

Taking Type: Partial District: PHR

Size of Remainder: 1.452 Acres County: Hidalgo

Type of Property: Res-SFR

Contract Fencing: N/A

Appraised by: Leonel Garza III

Effective Date of Appraisal Report 7/29/2025

Date Appraised Report Signed: 7/31/2025

Access will be  provided or  denied to the new facility. If access will be partially provided or denied, explain in the comments.

Agency	Participating Percentage	Expense Description
State of Texas	80%	ROW Acquisition Expenses
Hidalgo County Precinct No. 1	20%	ROW Acquisition Expenses

Interest Owner	Acquisition Interest	Land Area	Value	Lease (Y/N)
Guadalupe Figueroa	Fee Simple	0.048 Ac/ 2,111 sf	\$4,320.00	No

**I. Appraised Values**

Land Value	Improvement Value	Sign Value	Damages/Enhancements	Total Value
\$4,320.00	\$2,207.00	\$0.00	\$736.00	\$7,263.00

**II. Improvements**

Item No.	Improvement Type	Type Construction	Improvement Value	Retention Value	Bisection Category
A.	Fencing	Chain Link 95 LF.	\$1,532.00	\$1.00	N/A
B.	Gate	Chain Link 1 EA.	675.00	1.00	N/A

<b>Item No.</b>	<b>Improvement Type</b>	<b>Type Construction</b>	<b>Improvement Value</b>	<b>Retention Value</b>	<b>Bisection Category</b>
		Total	\$2,207.00	\$2.00	N/A

**TABULATION OF VALUES (continued)**

Parcel: 145

Highway: Mile 6 West Road-Phase II ROW CSJ: 0921-02-355

**III. Damages and Enhancements**

Total Non-Exempt Damages	Enhancements	Exempt Damages	Net Damages
\$0.00	\$0.00	\$736.00	\$736.00

**IV. Sign Values**

Item No.	Sign Owner	Type Construction	Improvement Value	Retention Value	Bisect. Cat.
N/A	N/A	N/A	N/A	N/A	N/A
<b>Total</b>			\$0.00	\$0.00	

**V. Recapitulation**

<b>Date:</b>	<b>7/29/2025</b>			<b>Recommended Value</b>
<b>Appraiser's Name:</b>	<b>Leonel Garza III.</b>			
<b>Value of Whole Property</b>	\$146,457.00			\$146,457.00
Parcel Area: 0.048 Acres				
<b>VALUE FOR PARCEL</b>				
Land: per ac. 90,000	\$4,320.00			\$4,320.00
Easement	\$0.00			\$0.00
Improvements	\$2,207.00			\$2,207.00
Net Damages or (Enhancements)	\$736.00			\$736.00
OAS Value (s)	\$0.00			\$0.00
<b>Total Compensation</b>	<b>\$7,263.00</b>			<b>\$7,263.00</b>

Calculations for Net Damages or (Enhancements) considers Direct Access Denial damages.

**TABULATION OF VALUES (continue**

Parcel: 145

Highway: Mile 6 West Road-Phase II ROW CSJ: 0921-02-355

**VI. Comments and Conclusions on Values in the Appraisal Report**

**Appraiser: Leonel Garza III**  
**Effective Date of Report: July 29, 2025**  
**Report Dated: July 31, 2025**  
**Review Appraiser: Harvey L. Heerssen**  
**Effective Date of Review: August 20, 2025**

Parcel 145 is a partial taking of 0.040 acres (2,111 sf.) parcel of land situated in Hidalgo County, Texas and being a part or a portion of a 1.50 acre tract of land out of Farm 232, West and Adams Subdivision according to the plat or map thereof recorded Volume 2, Pages 34-37 of the Map Records of Hidalgo County, according to a deed dated December 16, 2016 from Silvia Cervantes Ochoa to hose G. Cervantes 277 recorded in Document 2772741 of the Official Records of Hidalgo County, Texas. Further research by the appraiser indicates that ownership is vested in Guadalupe Figueroa.

The whole property is located on the west side of Mile 6 West Road, and addressed as 6555 Mil 6 West Road, Weslaco, Texas. The whole tract is improved with a Mobile Home that is not impacted by the proposed acquisition.

The appraiser has selected three (3) vacant sales to value the whole property at 90,000 per acre. The part taken is properly valued as a pro-rata part of the whole value. There are no market damage to the remainder land. Cost to cure is necessary to compensate for the site improvements within the acquisition to replace these items on the remainder to retain the same utility.

The appraiser has considered access damages in accordance with Section 21.042(d) of the Texas Property Code, as amended by SB18 of the Texas 82nd Regular Legislative Session. The result of the findings is that there is no denial of direct access nor material impairment of direct access on or off the remaining property that affects the market value of the remaining property. Therefore, there are no access damages to the remainder property.

**The report prepared by the appraiser Leonel Garza III. is an Appraisal Report presented on TxDOT form ROW-A-5 and appears to comply with USPAP and the Texas Department of Transportation's Appraisal and Review Manual. The appraisers' opinion and conclusions appear to be well supported by information contained within this appraisal report. It is recommended that the total value of \$7,263 be approved for negotiations and acquisition.**

**VII. Justification and Explanation for Credit if Retained.**

A retention is applied to each site item to encourage retention and removal.

**TABULATION OF VALUES (continued)**

Parcel: 145

Highway: Mile 6 West Road-Phase II ROW CSJ: 0921-02-355

**VIII. Conditions**

Values for signs, if any, are applicable only if sign owner has compensable interest.

Fencing is applicable only to actual cost or lump sum fencing on 90-10 Right of Way projects and State cost participation in fences to be in accordance with State's Right of Way Manual.

The values indicated hereon have been approved on the basis that all improvements within the taking will be acquired in the name of the State through negotiation.

**IX. Reviewing Appraisers' Statements**

**Reviewing Appraiser's Statement**

It is my opinion that the appraiser's report for this parcel appears adequately supported and in compliance with all appropriate appraisal standards, laws, and regulations, and I recommend this appraisal for use by the appropriate Agency Official and his/her assigns. I have no direct or indirect present or contemplated future personal interest in such property or in any benefit from the acquisition of the parcel. To the best of my knowledge, the value does not include any items that are not compensable under State law.

\_\_\_\_\_  
Reviewing Appraiser

\_\_\_\_\_  
Date

*J. Henry L. Johnson*  
\_\_\_\_\_  
Contract Reviewing Appraiser (if applicable)

\_\_\_\_\_  
9/9/2025  
Date

\_\_\_\_\_  
Division Reviewing Appraiser (if applicable)

\_\_\_\_\_  
Date

**X. Approval of Values**

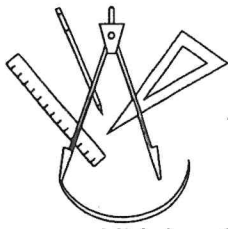
*Ann R. 2*  
\_\_\_\_\_  
County/City Representative

\_\_\_\_\_  
9/13/25  
Date

\_\_\_\_\_  
ROW Staff Representative

\_\_\_\_\_  
Date

APPROVED BY  
COMMISSIONERS COURT  
ON: 5/3/22 BMS  
AI-85699



September 26, 2025

Transportation Consultants

Hidalgo County  
Mile 6 West  
Limits: (Mile 14.5 to Mile 11 N.)  
RCSJ: 0921-02-355  
Parcel No. 145

RE: The purchase of a 0.048 of an acre (2,111 square feet) parcel of land situated in Hidalgo County, Texas and also being a part or portion of a 1.50 acre tract of land out of Farm Tract 232, WEST AND ADAMS TRACTS SUBDIVISION, according to the plat or map thereof recorded in Voume 2, Pages 34-37, of the Map Records of Hidalgo County (M.R.H.C.)

Guadalupe Figueroa  
6404 Mile 6 West  
Weslaco, Texas 78599

Dear Guadalupe Figueroa:

Enclosed for your review and further processing are the following:

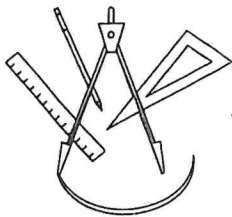
- Initial Offer Letter
- Metes and Bounds and Plat
- Appraisal Report prepared by: Leonel Garza, III dated 07/31/2025
- Acknowledgement of Receipt of Appraisal Report
- Land Owner Bill of Rights w/Supplement
- Title Commitment
- Sample Deed
- Brochures ("State Purchase of Right of Way")

Please return the signed Acknowledgement of Receipt to our office at L&G Engineering, 900 S. Stewart Road, Suite 10, Mission, Texas 78572.

Should you have any questions or need additional information, please do not hesitate to contact me at (956) 585-1909.

Sincerely,

Fernando Herrera,  
Right of Way Administrator



# L&G Engineering

## Transportation Consultants

September 26, 2025

**Via Certified Mail, Return Receipt Requested**  
**No. 9589 0710 5270 2984 0006 15**

County: Hidalgo  
Federal Project No.: N/A  
Highway: Mile 6 West

ROW CSJ: 0921-02-355  
Parcel: 145  
From: Mile 14.5  
To: Mile 11 N.

Guadalupe Figueroa  
6404 Mile 6 West  
Weslaco, Texas 78599

Dear Guadalupe Figueroa:

In acquiring property for the highway system of Hidalgo County (the "County") follows a definite procedure for appraising the land needed and for handling personal negotiations with each owner. As has been or will be explained by the County's negotiator, Fernando Herrera Right of way Manager, a portion of your property located on Mile 6 West, as described in the enclosed property description, is to be acquired for the construction or improvement of the above-referenced highway project.

We believe at this stage of the purchase process it is mutually beneficial to confirm that, based on an appraisal, the County is authorized to offer you **\$7,263.00** for your property, which includes **\$6,527.00** for the property to be purchased and **\$736.00** for damages to your remaining property. This amount is the total amount of just compensation for all interests in the portion of your property to be acquired, as determined in accordance with State law, less oil, gas and sulphur, subject to clear title being conveyed to the County. In accordance with State law, it is the policy of the County to negotiate with the fee owner(s) of the real property with the understanding that you will, in turn, negotiate with any lessee or other party who may own any interest in the land or improvements, with the exception of public utility easements, which will be handled separately by the County.

This offer to purchase includes the contributory values of the improvement(s) listed below, which are considered to be part of the real property. Since the improvement(s) must be removed, it is the policy of the County to permit owners who convey voluntarily to the County to thereafter retain the improvement(s), if they wish to do so. The retention values shown below are the estimated amounts the improvement(s) would bring if sold on public bids. If you wish to retain title to any of the following improvement(s) and remove it (them) from the right of way, the amount of the above offer must be reduced by the appropriate retention amount(s). This option to retain the improvement(s) does NOT apply should it become necessary for the County to acquire the real property by eminent domain.

<u>Improvement</u>	<u>Type</u>	<u>Amount to be Subtracted if Retained</u>
A. Fencing	Chain Link 95 LF.	\$1.00
B. Gate	Chain Link 95 LF.	\$1.00

If you wish to accept the offer based upon this appraisal, please contact Project Manager Robert "Bob" Garcia or Fernando Herrera Right of Way Manager, as soon as possible at (956) 585-1909, so that the process of issuing your payment may be started. If you are not willing to accept this offer, you may submit a written request for administrative settlement/counteroffer, setting forth a counteroffer amount and the basis for such amount, provided such settlement request is received in writing within 30 days from the date of this letter. Please note that your opportunity to submit an administrative settlement shall be forfeited if such a settlement request is not received by the County within the 30 day time deadline. In the event the condition of the property changes for any reason, the County shall have the right to withdraw or modify this offer.

After the date of payment of the purchase price, or the date of deposit in court of funds to satisfy the award of compensation as determined through eminent domain proceedings to acquire real property, you will be reimbursed for any fair and reasonable



incidental expenses necessarily incurred in transferring title to the property for use by Hidalgo County. Expenses eligible for reimbursement may include (1) recording fees, transfer taxes and similar expenses incidental to conveying the real property to the County and (2) penalty costs for prepayment of any preexisting recorded mortgage entered into in good faith encumbering the real property. Voluntary unnecessary expenses or expenses incurred in clearing questionable title will not be eligible for reimbursement. Eligible incidental expenses will be reimbursed upon submission of a claim supported by receipted bills or other evidence of actual expenses incurred. You may file a written request for review if you believe that the County failed to properly determine the eligibility for, or the amount of, incidental expenses to be reimbursed. There is no standard form on which to request a review of a claim; however, the claim must be filed with this office within six months after you are notified of the County's determination on any claim for reimbursement.

You may be entitled to additional payments and services under the County's Relocation Assistance Program. It is emphasized, however, that any benefits to which you may be entitled under this program will be handled entirely separate from and in addition to this transaction. You will receive a brochure entitled "*Relocation Assistance*" which will inform you of eligibility requirements, payments and services which are available.


You have the right to discuss with others any offer or agreement regarding the County's acquisition of the subject property, or you may (but are not required to) keep the offer or agreement confidential from others, subject to the provisions of Chapter 552, Government Code (the Public Records Act) as it may apply.

Attached is a copy of the Texas Department of Transportation brochure entitled "*Right of Way Purchase*" which we trust will give you a better understanding of the procedures followed by the County in purchasing property. We respectfully request the opportunity to meet with you or to otherwise discuss and answer any questions you may have regarding the details of the type of facility to be built, or concerning the County's offer or proposed purchase transaction. Also, please do not hesitate to contact Project Manager Robert "Bob" Garcia or Fernando Herrera Right of Way Manager at the telephone number provided above regarding any question you may have.

Please see the enclosed copy of the Texas Landowner Bill of Rights.

Finally, we enclose copies of all appraisal reports relating to your property being acquired which were prepared in the ten (10) years preceding the date of this offer and produced or acquired by the County, including the appraisal on which this offer is based.

Sincerely,

  
\_\_\_\_\_  
Right of Way Manager or other signatory

ENCLOSURES:

Appraisal Report(s)

Landowner Bill of Rights

Brochure ("*Right of Way Purchase*")



**REAL ESTATE APPRAISAL REPORT - TEXAS DEPARTMENT OF TRANSPORTATION**

Address of Property: 6555 N Westgate Dr, Weslaco, Texas  
Property Owner: Guadalupe Figueroa  
Address of Property Owner: 6404 Mile 6 West, Weslaco, Texas 78599-3099

District: Pharr  
Parcel: 145  
ROW CSJ: 0921-02-355

Occupant's Name: Guadalupe Figueroa  
Whole:  Partial:  Acquisition

Federal Project No: N/A  
Highway: Mile 6 West Road Phase III County: Hidalgo

**Purpose of the Appraisal**

The purpose of this appraisal is to estimate the market value of the fee simple title to the real property to be acquired, encumbered by any easements not to be extinguished, less oil, gas and Sulphur. If this acquisition is of less than the whole property, then any special benefits and /or damages to the remainder property must be included in accordance with the laws of Texas.

**Market Value**

Market value is defined as follows: "Market Value is the price which the property would bring when it is offered for sale by one who desires, but is not obliged to sell, and is bought by one who is under no necessity of buying it, taking into consideration all of the uses to which it is reasonably adaptable and for which it either is or in all reasonable probability will become available within the reasonable future."

**Certificate of Appraiser**

I hereby certify:

That it is my opinion the total compensation for the acquisition of the herein described property is \$7,263 as of July 29, 2025, based upon my independent appraisal and the exercise of my professional judgment;

That on July 29, 2025, I personally inspected in the field the property herein appraised; that I afforded Guadalupe Figueroa, the property owner or the representative of the property owner, the opportunity to accompany me at the time of the inspection;

That the comparables relied upon in making said appraisal were as represented by the photographs contained in the appraisal report and were inspected on July 29, 2025;

That I have not revealed and will not reveal the findings and results of such appraisal to anyone other than the proper officials of L&G Engineering Transportation Consultants Inc., Hidalgo County Precinct No. 1 and or the Texas Department of Transportation, and/or their representatives, or officials of the Federal Highway Administration until authorized by State officials to do so, or until I am required to do so by due process of law, or until I am released from this obligation by having publicly testified to such findings;

That my compensation is not contingent upon the reporting of a predetermined value or direction in value that favors the cause of the client, the amount of the value estimate, the attainment of a stipulated result, or the occurrence of a subsequent event.

The appraiser has considered access damages in accordance with Section 21.042(d) of the Texas Property Code, as amended by SB18 of the Texas 82<sup>nd</sup> Regular Legislative Session and finds as follows:

1. Is there a denial of direct access of the parcel? No
2. If so, is the denial of direct access material? Not Applicable
3. The lack of any access denial or the material impairment of direct access on or off the remaining property affects the market value of the remaining property in the sum of \$ 0.00


I certify to the best of my knowledge and belief:

That the statements of fact contained in this report are true and correct;

That the reported analysis, opinions and conclusions are limited only by the reported assumptions and limiting conditions, and are my personal, unbiased professional analysis, opinions, and conclusions;

That I have no present or prospective interest in the property that is the subject of this report, and I have no personal interest or bias with respect to the parties involved;

That my analysis, opinions and conclusions were developed, and this report has been prepared in conformity with the appropriate State laws, regulations, and policies and procedures applicable to the appraisal of right-of-way for such purposes, and that to the best of my knowledge no portion of the value assigned to such property consists of items which are non-compensable under the established law of said State, and any decrease or increase in the fair market value of subject real property prior to the date of valuation caused by the public improvement for which such property is to be acquired, or by the likelihood that the property would be acquired for such improvement, other than that due to the physical deterioration within the reasonable control of the owner, has been disregarded in estimating the compensation for the property.

  
 Appraiser Signature  
 Leonel Garza III  
 Certification Number  
 TX-1328375 G  
 Date: July 31, 2025

To the best of my knowledge, the value does not include any items which are not compensable under State law.	
<i>Harvey L. Heerssen</i> Reviewing Appraiser	9/9/2025 Date

