

# L&G Engineering

Transportation Consultants

May 19, 2026

The Honorable David Fuentes  
Commissioner, Pct. 1  
c/o **David Suarez RPIC**  
1902 Joe Stephens Avenue  
Weslaco, Texas 78599

RE: County: Hidalgo  
RCSJ No. 0921-02-355  
Parcel No. 78  
MILE 6W: From: SH 107 To: Mile 14.5

Dear Commissioner Fuentes:

Attached herewith is a counteroffer as submitted by Jose Omar Loreda and Maria Del Carmen Loreda owners of Parcel 78 on April 23, 2026. L & G Engineering has reviewed the aforementioned and hereby recommends that counteroffer **be approved**. Also attached is the N-9, Administrative Settlement Evaluation and Approval Form.

L & G Engineering believes the counteroffer is a valuation, legal and cost savings issue. Therefore, as noted, we recommend that the counteroffer of **\$8,679.00** be accepted.

Please review these documents and feel free to contact me at (956) 585-1909 if you wish to discuss this matter personally.

Sincerely,

Fernando "Fred" Herrera  
Right of Way Administrator

Attachments: As noted.  
cc: File



## HIDALGO COUNTY ADMINISTRATIVE EVALUATION AND APPROVAL FORM

---

ROW CSJ: 0921-02-355

County: Hidalgo

Highway: Mile 6 West

Project Limits: From MILE 14.5 to 11

Parcel No.: 78

Owner's Name: Jose Omar Loreda and Maria Loreda

Approved Offer: \$6,506.00

Date Offer Sent: 02/6/2024

Owner's Counteroffer: \$8,679.00

Date Counteroffer Received: 04/23/2026

**Factors considered in evaluation:**

1. Valuation Issues

- a.  Reconciliation of all available appraisals, including Owner's.
- b.  Other: Property Owners believe their land and improvements were under valued.

2. Legal Issues

- a.  Analysis of recent court awards on similar properties or projects.
- b.  Analysis of recent court decisions which may affect the outcome of a condemnation action.
- c.  Analysis of previously unlitigated issues.
- d.  Other: \_\_\_\_\_

3. Cost Savings

- a.  Approximate cost to litigate through Special Commissioners' Hearing \$20,000.00
- b.  Approximate additional cost to litigate through jury trial \$40,000.00
- c.  Other: \_\_\_\_\_

4. Timing Issues

- a.  Maintain project schedule: 3/2027  
Possession of this property is needed by: 7/2026  
Projected possession date, if settled is: 7/2026  
Projected possession date, if condemned is: 10/2026  
Letting date: 01/2028
- b.  Other: \_\_\_\_\_

5. Other Issues

\_

\*\* The following documents have been considered and are incorporated by reference: appraisals, appraisal review form, owner's counteroffer and supporting documentation, negotiator's log, and \_\_\_\_\_

**Analysis and Conclusion:**

Our  approval/  disapproval recommendation is based on the items checked above and has been evaluated as follows: (attach additional sheets as necessary)


Parcel 78 Being a 0.034 of an acre (1,466 square foot) parcel of land situated in Hidalgo County, Texas and also being a part or portion of a 2.00 acre of land out of Farm Tract 395, WEST TRACT SUBDIVISION, according to the plat or map thereof recorded in Volume 2, Pages 34-37, of the Map Records, Hidalgo County (M.R.H.C.). , On April 23, 2026 Mr. Loredo submitted a counteroffer in the amount of \$8,679 . In the counteroffer Mr. Loredo points out that the appraisal report valued his property on a per acre bases instead of Residential. He noted that the photo on page 2.0 of the appraisal report clearly shows his residence on the land remainder. Based on the information provided within the counteroffer and discussion by the acquisition team it is recommended that the Administrative Settlement be approved. The difference of \$2,173.00 between the county's approved value verses the property owner's counteroffer does not warrant the risk and added expenses associated with standard eminent domain proceedings. Accepting said counter offer will help avoid project time delays and expenses associated with condemnation proceedings thus resulting in a cost saving to the county.We believe that the proposed counter offer is within a reasonable range.

This administrative settlement of \$ 8,679.00  is /  is not recommended for approval as being reasonable, justified, prudent and in the public interest.

**RECOMMENDATION(S):**

  
\_\_\_\_\_  
Project Engineer/ROW Administrator

5/19/26  
Date

  
\_\_\_\_\_  
RPIC/Authorized Pct. Representative

5/21/26  
Date

**COUNTY APPROVAL:**

\_\_\_\_\_  
County Judge

\_\_\_\_\_  
Date

April 23, 2026

Jose Omar Loredo and Maria Del Carmen Loredo  
11109 N. Mile 6 West  
Weslaco, Texas 78599

County: Hidalgo  
Highway: Mile 6 West Road  
ROW CSJ: 0921-02-355 Parcel No. 78

**RE:** Offer Letter dated February 6, 2024

**Attn:** Robert "Bob" Garcia  
L&G Engineers ROW Agent

Dear Mr. Garcia,

Your letter of offer explains the need for part of our property to be acquired for the expansion of Mile 6W. A review of the enclosed appraisal report, comparable sales, and value of our improvements results in our rejection of the total offer of **\$6,506.00**. The basis and reasoning for our rejection is that appraiser Garza considered and appraised our land on a per acre basis. Photo No. 1 on page 2.0 of this report clearly shows our residence on our land remainder and so does page 2.1. The Hidalgo County Appraisal District on page 2.2 of the appraisal report also shows our property as residential. Furthermore, page 3.1 also shows that based on the level of development in the area, single family residential use is the most/maximum productive use of the subject in the before and after state with a conclusion of single-family residential use.

In view of all the above noted information from the appraisal report and its present primary residential use, we have determined that our land should be appraised on a per square foot basis instead as acreage. Information obtained indicates that our land should have a value of no less than \$2.50 PSF. In consideration of same, our land value should be as follows:


$$0.034 \text{ Acs.} \times 43,560 = 1,481 \text{ SF}$$
$$1,481 \text{ SF} \times \$2.50 \text{ SF} = \$3,703.00$$

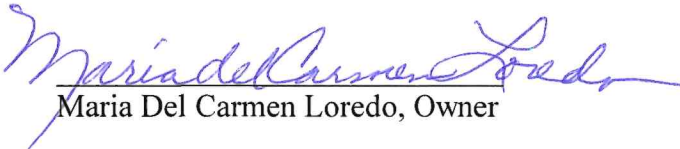
• Land Value as above	\$3,703.00
• Chain Link Fencing (as in appraisal)	\$1,742.00
• Wrought Iron Fencing (as in appraisal)	\$1,568.00
• Cost-to-cure Damages as in appraisal – Page 6.1	\$1,666.00
• Total Compensation	\$8,679.00

In view of the above-mentioned noted and justified calculation and amounts, our counteroffer for our Parcel No. 78 is \$8,679.00 only \$2,173.00 above the appraised value of \$6,506.00

Please consider and approve our counteroffer so we may proceed to the consummation of this ROW acquisition. Thank you and please contact us with your favorable decision.

Sincerely,

  
Jose Omar Loredo, Owner

  
Maria Del Carmen Loredo, Owner



February 6, 2024

Hidalgo County  
Mile 6 West  
Limits: (Mile 14.5 to Mile 11 N.)  
RCSJ: 0921-02-355  
Parcel No. 78

RE: The purchase of a 0.034 of an acre (1,466 square feet) parcel of land situated in Hidalgo County, Texas and also being a part or portion of a 2.00 acre tract of land out of Farm Tract 395, **WEST AND ADAMS TRACTS SUBDIVISION**, according to the plat or map thereof recorded in Volume 2, Page 34-37, of the Map Records of Hidalgo County, (M.R.H.C.)

Jose Omar Loredo and Maria Del Carmen C. Loredo  
11109 N. Mile 6 West  
Weslaco, Texas 78599-2621

Dear Mr. Jose Omar Loredo and Mrs. Maria Del Carmen C. Loredo:

Enclosed for your review and further processing are the following:

- Initial Offer Letter
- Metes and Bounds and Plat
- Appraisal Report prepared by: Leonel Garza, III dated 12/19/2023
- Acknowledgement of Receipt of Appraisal Report
- Land Owner Bill of Rights w/Supplement
- Title Commitment
- Sample Deed
- Brochures ("State Purchase of Right of Way")

Please return the signed Acknowledgement of Receipt to our office at L&G Engineering, 900 S. Stewart Road, Suite 10, Mission, Texas 78572.

Should you have any questions or need additional information, please do not hesitate to contact me at (956) 585-1909.

Sincerely,

Fernando Herrera,  
Right of Way Administrator



# L&G Engineering

Transportation Consultants

February 6, 2024

**Via Certified Mail, Return Receipt Requested  
No. 7021 2720 0003 5005 4350**

County: Hidalgo  
Federal Project No.: N/A  
Highway: Mile 6 West

ROW CSJ: 0921-02-355  
Parcel: 78  
From: Mile 14.5  
To: Mile 11 N.

Jose Omar Loredo and Maria Del Carmen C. Loredo  
11109 N. Mile 6 West  
Weslaco, Texas 78599-2621

Dear Mr. Jose Omar Loredo and Mrs. Maria Del Carmen C. Loredo:

In acquiring property for the highway system of Hidalgo County (the "County") follows a definite procedure for appraising the land needed and for handling personal negotiations with each owner. As has been or will be explained by the County's negotiator, Fernando Herrera Right of way Manager, a portion of your property located on Mile 6 West, as described in the enclosed property description, is to be acquired for the construction or improvement of the above-referenced highway project.

We believe at this stage of the purchase process it is mutually beneficial to confirm that, based on an appraisal, the County is authorized to offer you **\$6,506.00** for your property, which includes **\$4,840.00** for the property to be purchased and **\$1,666.00** for damages to your remaining property. This amount is the total amount of just compensation for all interests in the portion of your property to be acquired, as determined in accordance with State law, less oil, gas and sulphur, subject to clear title being conveyed to the County. In accordance with State law, it is the policy of the County to negotiate with the fee owner(s) of the real property with the understanding that you will, in turn, negotiate with any lessee or other party who may own any interest in the land or improvements, with the exception of public utility easements, which will be handled separately by the County.

This offer to purchase includes the contributory values of the improvement(s) listed below, which are considered to be part of the real property. Since the improvement(s) must be removed, it is the policy of the County to permit owners who convey voluntarily to the County to thereafter retain the improvement(s), if they wish to do so. The retention values shown below are the estimated amounts the improvement(s) would bring if sold on public bids. If you wish to retain title to any of the following improvement(s) and remove it (them) from the right of way, the amount of the above offer must be reduced by the appropriate retention amount(s). This option to retain the improvement(s) does NOT apply should it become necessary for the County to acquire the real property by eminent domain.

<u>Improvement</u>	<u>Type</u>	<u>Amount to be Subtracted if Retained</u>
A. Fencing	Chain Link	\$ 1.00
B. Fencing	Wrought Iron	\$ 1.00

If you wish to accept the offer based upon this appraisal, please contact Project Manager Robert "Bob" Garcia or Fernando Herrera Right of Way Manager, as soon as possible at (956) 585-1909, so that the process of issuing your payment may be started. If you are not willing to accept this offer, you may submit a written request for administrative settlement/counteroffer, setting forth a counteroffer amount and the basis for such amount, provided such settlement request is received in writing within 30 days from the date of this letter. Please note that your opportunity to submit an administrative settlement shall be forfeited if such a settlement request is not received by the County within the 30 day time deadline. In the event the condition of the property changes for any reason, the County shall have the right to withdraw or modify this offer.

After the date of payment of the purchase price, or the date of deposit in court of funds to satisfy the award of compensation as determined through eminent domain proceedings to acquire real property, you will be reimbursed for any fair and reasonable incidental expenses necessarily incurred in transferring title to the property for use by Hidalgo County. Expenses eligible for reimbursement may include (1) recording fees, transfer taxes and similar expenses incidental to conveying the real property to



the County and (2) penalty costs for prepayment of any preexisting recorded mortgage entered into in good faith encumbering the real property. Voluntary unnecessary expenses or expenses incurred in clearing questionable title will not be eligible for reimbursement. Eligible incidental expenses will be reimbursed upon submission of a claim supported by receipted bills or other evidence of actual expenses incurred. You may file a written request for review if you believe that the County failed to properly determine the eligibility for, or the amount of, incidental expenses to be reimbursed. There is no standard form on which to request a review of a claim; however, the claim must be filed with this office within six months after you are notified of the County's determination on any claim for reimbursement.

You may be entitled to additional payments and services under the County's Relocation Assistance Program. It is emphasized, however, that any benefits to which you may be entitled under this program will be handled entirely separate from and in addition to this transaction. You will receive a brochure entitled "*Relocation Assistance*" which will inform you of eligibility requirements, payments and services which are available.


You have the right to discuss with others any offer or agreement regarding the County's acquisition of the subject property, or you may (but are not required to) keep the offer or agreement confidential from others, subject to the provisions of Chapter 552, Government Code (the Public Records Act) as it may apply.

Attached is a copy of the Texas Department of Transportation brochure entitled "*Right of Way Purchase*" which we trust will give you a better understanding of the procedures followed by the County in purchasing property. We respectfully request the opportunity to meet with you or to otherwise discuss and answer any questions you may have regarding the details of the type of facility to be built, or concerning the County's offer or proposed purchase transaction. Also, please do not hesitate to contact Project Manager Robert "Bob" Garcia or Fernando Herrera Right of Way Manager at the telephone number provided above regarding any question you may have.

Please see the enclosed copy of the Texas Landowner Bill of Rights.

Finally, we enclose copies of all appraisal reports relating to your property being acquired which were prepared in the ten (10) years preceding the date of this offer and produced or acquired by the County, including the appraisal on which this offer is based.

Sincerely,

  
\_\_\_\_\_  
Right of Way Manager or other signatory

ENCLOSURES:  
Appraisal Report(s)  
Landowner Bill of Rights  
Brochure ("*Right of Way Purchase*")

**TABULATION OF VALUES**

Parcel: 78 Highway: Mile 6 West Road ROW CSJ: 0921-02-355  
 Taking Type: Partial District: PHR  
 Size of Remainder: 1.966 Acres County: Hidalgo  
 Type of Property: Res-SFR  
 Contract Fencing: N/A  
 Appraised by: Leonel Garza III  
 Effective Date of Appraisal Report: 12/5/2023  
 Date Appraised Report Signed: 12/19/2023

Access will be  provided or  denied to the new facility. If access will be partially provided or denied, explain in comments.

Agency	Participating Percentage	Expense Description
State of Texas	80%	ROW Acquisition Expenses
Hidalgo County Precinct No. 1	20%	ROW Acquisition Expenses

Interest Owner	Acquisition Interest	Land Area	Value	Lease (Y/N)
Jose O. Loreda and Maria Del Carmen Loreda	Fee Simple	0.034 Acres 1,466 sf.	\$1,530.00	No

**I. Appraised Values**

Land Value	Improvement Value	Sign Value	Damages/Enhancements	Total Value
\$1,530.00	\$3,310.00	\$0.00	\$1,666.00	\$6,506.00

**II. Improvements**

Item No.	Improvement Type	Type Construction	Improvement Value	Retention Value	Bisection Category
A.	Fencing	Chain Link-129 LF.	\$1,742.00	\$1.00	N/A
B.	Fencing	Wrought Iron- 22 LF.	1,568.00	1.00	N/A

**TABULATION OF VALUES (continued)**

Parcel: 78

Highway: Mile 6 West Road

ROW CSJ: 0921-02-355

**III. Damages and Enhancements**

Total Non-Exempt Damages	Enhancements	Exempt Damages	Net Damages
\$0.00	\$0.00	\$1,666.00	\$1,666.00

**IV. Sign Values**

Item No.	Sign Owner	Type Construction	Improvement Value	Retention Value	Bisect. Cat.
N/A	N/A	N/A	N/A	N/A	N/A
		<b>Total</b>	\$0.00	\$0.00	

**V. Recapitulation**

Date:	12/5/2023 Effective Date			Recommended Value
Appraiser's Name:	Leonel Garza III.			
Value of Whole Property	\$207,245.00			\$207,245.00
Parcel Area: 0.034 Acres.				
<b>VALUE FOR PARCEL</b>				
Land: per ac: \$45,000	\$1,530.00			\$1,530.00
Easement	\$0.00			\$0.00
Improvements	\$3,310.00			\$3,310.00
Net Damages or (Enhancements)	\$1,666.00			\$1,666.00
OAS Value(s)	\$0.00			\$0.00
<b>TOTAL COMPENSATION</b>	\$6,506.00			\$6,506.00

Calculations for Net Damages or (Enhancements) considers Direct Access Denial damages.

**TABULATION OF VALUES (continued)**

Parcel: 78

Highway: Mile 6 West Road

ROW CSJ: 0921-02-355

**VI. Comments and Conclusions on Values in the Appraisal Report**

**Appraiser: Leonel Garza III**  
**Effective Date of Report: December 5, 2023**  
**Report Dated: December 19, 2023**  
**Review Appraiser: Harvey L. Heerssen**  
**Effective Date of Review: January 5, 2024**

Parcel 78 is a partial taking of 0.034 acres (1,466 sf.) parcel of land situated in Hidalgo County, Texas and also being a part or portion of a 2.00 acre tract of land out of Farm Tract 395, West and Adams Tracts Subdivision, according to the plat or map thereof recorded in Volume 2, Pages 34-37, of the Map Records of Hidalgo County, described in a deed dated October 29, 1990 from Jose Antonio Cano and wife Herminia Cano to Jose Omar Loredo and wife Maria Del Carmen C. Loredo and recorded in Volume 2994, Page 313, of the official Records of Hidalgo County, Texas .

The whole property is located on the west line of Mile 6 North Road and addressed as 11109 North Mile 6 West, Weslaco, Texas. The whole tract contains a single-family residence that is not impacted by the proposed acquisition. site improvements are valued accordingly.

Three (3) comparable land sales support the while property value of 45,000 per acre. The part taken is properly valued as a pro-rata part of the whole unit value. There are no market damage to the remainder land. Cost to cure is necessary to relocate the main gate for stacking purposes.

The appraiser has considered access damages in accordance with Section 21.042(d) of the Texas Property Code, as amended by SB18 of the Texas 82nd Regular Legislative Session. The result of the findings is that there is no denial of direct access nor material impairment of direct access on or off the remaining property that affects the market value of the remaining property. Therefore, there are no access damages to the remainder property.

**The report prepared by the appraiser Leonel Garza III is an Appraisal Report presented on TxDOT form ROW-A-5 and appears to comply with USPAP and the Texas Department of Transportation's Appraisal and Review Manual. The appraisers' opinion and conclusions appear to be well supported by information contained within this appraisal report. It is recommended that the total value of \$6,506 be approved for negotiations and acquisition.**

**VII. Justification and Explanation for Credit if Retained.**

Retentions of \$1.00 are applied to each site improvement to encourage retention and removal.

**TABULATION OF VALUES (continued)**

Parcel: 78

Highway: Mile 6 West Road

ROW CSJ: 0921-02-355

**VIII. Conditions**

Values for signs, if any, are applicable only if sign owner has compensable interest.

Fencing is applicable only to actual cost or lump sum fencing on 90-10 Right of Way projects and State cost participation in fences to be in accordance with State's Right of Way Manual.

The values indicated hereon have been approved on the basis that all improvements within the taking will be acquired in the name of the State through negotiation.


**IX. Reviewing Appraisers' Statements**

**Reviewing Appraiser's Statement**

It is my opinion that the appraiser's report for this parcel appears adequately supported and in compliance with all appropriate appraisal standards, laws, and regulations, and I recommend this appraisal for use by the appropriate Agency Official and his/her assigns. I have no direct or indirect present or contemplated future personal interest in such property or in any benefit from the acquisition of the parcel. To the best of my knowledge, the value does not include any items that are not compensable under State law.

\_\_\_\_\_  
Reviewing Appraiser

\_\_\_\_\_  
Date

  
\_\_\_\_\_  
Contract Reviewing Appraiser (if applicable)

\_\_\_\_\_  
1/15/2024

\_\_\_\_\_  
Date

\_\_\_\_\_  
Division Reviewing Appraiser (if applicable)

\_\_\_\_\_  
Date

**X. Approval of Values**

\_\_\_\_\_  
County/City Representative

\_\_\_\_\_  
Date

\_\_\_\_\_  
ROW Staff Representative

\_\_\_\_\_  
Date



**REAL ESTATE APPRAISAL REPORT - TEXAS DEPARTMENT OF TRANSPORTATION**

Address of Property: 11109 N Mile 6 W, Weslaco, Texas 78599  
Property Owner: Jose O Loredo and Maria Del Carmen Loredo  
Address of Property Owner: 11109 N Mile 6 W, Weslaco, Texas  
78599-2621

District: Pharr  
Parcel: 78  
ROW CSJ: 0921-02-355

Occupant's Name: Jose O Loredo and Maria Del Carmen Loredo  
Whole:  Partial:  Acquisition

Federal Project No: N/A  
Highway: Mile 6 West Road Phase III County: Hidalgo

**Purpose of the Appraisal**

The purpose of this appraisal is to estimate the market value of the fee simple title to the real property to be acquired, encumbered by any easements not to be extinguished, less oil, gas and Sulphur. If this acquisition is of less than the whole property, then any special benefits and /or damages to the remainder property must be included in accordance with the laws of Texas.

**Market Value**

Market value is defined as follows: "Market Value is the price which the property would bring when it is offered for sale by one who desires, but is not obliged to sell, and is bought by one who is under no necessity of buying it, taking into consideration all of the uses to which it is reasonably adaptable and for which it either is or in all reasonable probability will become available within the reasonable future."

**Certificate of Appraiser**

I hereby certify:

That it is my opinion the total compensation for the acquisition of the herein described property is \$6,506 as of December 5, 2023, based upon my independent appraisal and the exercise of my professional judgment;

That on December 5, 2023, I personally inspected in the field the property herein appraised; that I afforded Jose O Loredo and Maria Del Carmen Loredo, the property owner or the representative of the property owner, the opportunity to accompany me at the time of the inspection;

That the comparables relied upon in making said appraisal were as represented by the photographs contained in the appraisal report and were inspected on December 6, 2023;

That I have not revealed and will not reveal the findings and results of such appraisal to anyone other than the proper officials of L&G Engineering Transportation Consultants Inc., Hidalgo County Precinct No. 1 and or the Texas Department of Transportation, and/or their representatives, or officials of the Federal Highway Administration until authorized by State officials to do so, or until I am required to do so by due process of law, or until I am released from this obligation by having publicly testified to such findings;

That my compensation is not contingent upon the reporting of a predetermined value or direction in value that favors the cause of the client, the amount of the value estimate, the attainment of a stipulated result, or the occurrence of a subsequent event.

The appraiser has considered access damages in accordance with Section 21.042(d) of the Texas Property Code, as amended by SB18 of the Texas 82<sup>nd</sup> Regular Legislative Session and finds as follows:

1. Is there a denial of direct access of the parcel? No
2. If so, is the denial of direct access material? Not Applicable
3. The lack of any access denial or the material impairment of direct access on or off the remaining property affects the market value of the remaining property in the sum of \$ 0.00


I certify to the best of my knowledge and belief:

That the statements of fact contained in this report are true and correct;


That the reported analysis, opinions and conclusions are limited only by the reported assumptions and limiting conditions, and are my personal, unbiased professional analysis, opinions, and conclusions;

That I have no present or prospective interest in the property that is the subject of this report, and I have no personal interest or bias with respect to the parties involved;

That my analysis, opinions and conclusions were developed, and this report has been prepared in conformity with the appropriate State laws, regulations, and policies and procedures applicable to the appraisal of right-of-way for such purposes, and that to the best of my knowledge no portion of the value assigned to such property consists of items which are non-compensable under the established law of said State, and any decrease or increase in the fair market value of subject real property prior to the date of valuation caused by the public improvement for which such property is to be acquired, or by the likelihood that the property would be acquired for such improvement, other than that due to the physical deterioration within the reasonable control of the owner, has been disregarded in estimating the compensation for the property.

  
 Appraiser Signature  
 Leonel Garza III  
 Certification Number  
 TX-1328375 G  
 Date: December 19, 2023

To the best of my knowledge, the value does not include any items which are not compensable under State law.

 1/15/2024  
 Reviewing Appraiser Date

