

**AMENDMENT # 3  
RESOLUTION**

**A revision to the Resolution of the Commissioner's Court of the County of Hidalgo, Texas, regarding the funding from the Texas General Land Office Disaster Recovery Program and local funds to be committed by Hidalgo County Precinct No. 2.**

**WHEREAS**, the County of Hidalgo's Precinct No. 2 desires to participate in the State of Texas Plan for Disaster Recovery Round one, as funded by the U.S. Department of Housing and Urban Development (HUD), and decrease its local fund commitment from \$ 779,905 to \$756,750 of Precinct No. 2 CO2010 Series A & B Funds.

**WHEREAS**, it is in the best interest of the community to combine funding committed by Hidalgo County Precinct No. 2 (\$756,750) and the Texas General Land Office (\$865,559.59) for the completion of the project known as the Minnesota Drain Project. The total funding to be committed towards the drainage improvements is \$756,750; and

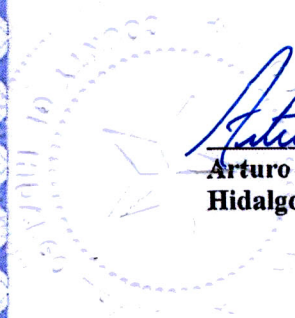

**WHEREAS**, the County of Hidalgo, in conjunction with the state awarded funding provided by the Texas General Land Office will allow the County to make drainage improvements to an area encompassed by Raul Longoria Road on the West, Noland Loop on the South, Owassa Road on the North, and Cesar Chavez Road on the East, (please see Exhibit "A" for project description, performance


**NOW THEREFORE, BE IT RESOLVED BY THE COMMISSIONERS' COURT OF THE COUNTY OF HIDALGO, TEXAS:**

That Hidalgo County's Precinct No. 2 has committed funding in the amount of \$756,750 with intent to address regional drainage improvements for the above referenced geographic area.

PASSED AND APPROVED THIS 11<sup>th</sup> DAY OF SEPTEMBER, 2013.

ATTEST:

  
  
Arturo Guajardo Jr., County Clerk  
Hidalgo County, Texas

  
Ramon Garcia, County Judge  
Hidalgo County, Texas