

3:00 P.M.

JAN 10 2017

STATE OF TEXAS §
COUNTY OF HIDALGO §

INTERLOCAL COOPERATION AGREEMENT BETWEEN THE COUNTY OF HIDALGO AND CITY OF PALMVIEW, TEXAS CONCERNING CERTAIN IMPROVEMENTS TO VETERANS BOULEVARD (SH 495) FROM ABRAM ROAD EAST TO LA HOMA ROAD

THIS agreement is made on this the 13th day of Dec, 2016 by and between the CITY OF PALMVIEW, TEXAS, hereinafter referred to as the "City" and the COUNTY OF HIDALGO, Texas hereinafter referred to as "County", pursuant to the provisions of the Texas Interlocal Cooperation Act, as follows:

WITNESSETH:

WHEREAS, the City is a home rule municipality located in Hidalgo County, Texas;

WHEREAS, the County is a county in the State of Texas;

WHEREAS, County and City entered into an Interlocal Cooperation Agreement dated March 17, 2015 in which the County and City agreed to complete Phase I of improvements to Veterans Boulevard;

WHEREAS, the City and County desire to cooperate in making needed Phase II transportation improvements (as hereinafter defined) to Veterans Boulevard (SH 495) from Abram Road East to La Homa Road as outlined in Exhibit A (the "Road"); and

WHEREAS, the City and County agree it is essential to develop this very important corridor, which is in much need of improvements, specifically in need of adding capacity for increased safety; and

WHEREAS, the County will be the fiduciary agent for this project and assume the role of project development lead;

WHEREAS, the County and the City desires to proceed with the development of the right of way maps, survey and the plans, specifications and estimates ("PS&E") ("Phase II");

WHEREAS, the City and County will cooperatively seek to fund the construction and ROW costs of this project through the Hidalgo County Metropolitan Planning Organization (HCMPO) and TxDOT;

WHEREAS, the total Phase II project development cost is estimated to be \$1,321,800.00 of which the County will contribute an estimated amount of \$660,900.00;

WHEREAS, the City desires to cooperate by contributing a lump sum not to exceed the amount of \$660,900.00 to the County toward the Phase II activities;

WHEREAS, the County and City are authorized to enter into this Agreement pursuant to the Interlocal Cooperation Act, Texas Government Code 791.001 et. Seq. which authorizes local governments to contract with each other to perform governmental functions and services under the terms of the Act; and

WHEREAS, the City agrees County assumes the role of project sponsor to develop Phase II of the Road within the limits of the City.

NOW, THEREFORE, County and City, in consideration of the mutual covenants expressed hereinafter, agree to enter into this agreement as follows:

1. The County agrees to complete Phase II of the project development, more particularly described in Exhibit B attached hereto and made a part hereof for all purposes that relate to Phase II.
2. The road forms a connecting link or integral part of the County road system.
3. The City shall pay County as its contribution for Phase II of the Road a lump sum of \$660,900.00 at time of execution of this Agreement.
4. City, pursuant to Tex. Trans. Code 251.012, authorizes County to perform the work and services described herein within its corporate city limits.
5. Each party agrees to conform to its own applicable purchasing laws, regulations, policies, and procedures with respect to the portion of the work under this Agreement performed by each party.
6. Conflict of Applicable Law: Nothing in this Agreement shall be construed so as to require the commission of any act contrary to law, and whenever there is any conflict between any provision of their Agreement and any present or future law, ordinance, or administrative, executive or judicial regulation, order or decree, or amendment thereof, contrary to which the parties have no legal right to contract, the latter shall prevail, but in such event the affected provision or provisions of the Agreement shall be modified only to the extent necessary to bring them within the legal requirements and only during the time such conflict exists.
7. No Waiver: No waiver by any party hereto of any breach of any provision of the Agreement shall be deemed to be a waiver of any preceding or succeeding breach of the same or any other provision hereof.
8. Entire Agreement: This Agreement contains the entire contract between the parties hereto and each party acknowledges that neither has made (either directly or through any agreement or representative) and representation or agreement in connection with this Agreement not specifically set forth herein. This Agreement may be modified or amended only by agreement in writing executed by the City and County, and not otherwise.
9. TEXAS LAW TO APPLY: THIS AGREEMENT SHALL BE CONSTRUED UNDER AND IN ACCORDANCE WITH THE LAWS OF THE STATE OF

TEXAS, AND ALL OBLIGATION OF THE PARTIES CREATED HEREUNDER ARE PERFORMABLE IN HIDALGO COUNTY, TEXAS. THE PARTIES HEREBY CONSENT TO PERSONAL JURISDICTION IN HIDALGO COUNTY, TEXAS.

10. Notice: Except as maybe otherwise specifically provided in this Agreement, all notices, demands, requests or communication required or permitted hereunder shall be in writing and shall either be (i) personally delivered against a written receipt, or (ii) sent by registered or certified mail, return receipt requested, postage prepaid and addressed to the parties at the addresses set forth below, or at such other addresses as may have been theretofore specified by written notice delivered in accordance herewith:

If to City: City of Palmview
 Attention: Gerardo Perez, Mayor
 400 W. Veterans Blvd.
 Mission, Texas 78572

If to County: Hidalgo County, Texas
 Attention: Ramon Garcia, Hidalgo County Judge
 302 W. University Drive
 Edinburg, Texas 78539

With copy to: Joe Flores, Commissioner, Precinct No. 3
 724 N. Breyfogle
 Mission, Texas 78572

11. Each notice, demand, request or communication which shall be delivered or mailed in the manner described above shall be deemed sufficiently given for all purposes at such time as it is personally delivered to the addressee, or, if mailed, at such time as it is deposited in the United States mail.
12. Additional Documents: The parties hereto covenant and agree that they will execute such other and further instruments and documents as are or may become necessary or convenient to effectuate and carry out the terms of this agreement.
13. Successors. This Agreement shall be binding upon and inure to the benefit of the parties hereto and their respective heirs, executors, administrators, legal representatives, successors, and assigns where permitted by this Agreement.
14. Assignment: This Agreement shall not be assignable.
15. Headings. The headings and captions contained in this Agreement are solely for the convenience reference and shall not be deemed to affect the meaning or interpretation of any provision of paragraph hereof.

16. Gender and Number. All pronouns used in this Agreement shall include the other gender, whether used in the masculine, feminine or neuter gender, and singular shall include the plural whenever and as often as may be appropriate.
17. Authority to Execute. The execution and performance of this Agreement by the City and County have been duly authorized by all necessary laws, resolutions or corporate action, and this Agreement constitutes the valid and enforceable obligations of the City and County in accordance with its terms.
18. Governmental Purpose. Each party hereto is entering into the agreement for the purpose of providing for governmental services or functions and will pay for such services out of current revenues available to the paying party as herein provided.
19. Commitment or Current Revenues Only. In the event that during any term hereof; the governing body of any party does not appropriate sufficient funds to meet the obligations of such party under this Agreement, then any party may terminate this Agreement upon ninety (90) days written notice to the other party. Each of the parties hereto agrees, however, to use its best efforts to secure funds necessary for the continued performance of this Agreement. The parties intend this provision to be a continuing right to terminate this Agreement at the expiration of each budget period of each party hereto pursuant to the provisions of Tex. Loc. Govt. Code Ann. §271.903

WITNESS THE HANDS OF THE PARTIES effective as of the day and year first written above.

CITY OF PALMVIEW

By: [Signature]
Mayor

ATTEST:

[Signature]
City Secretary

COUNTY OF HIDALGO

By: [Signature]
Ramon Garcia, County Judge

APPROVED BY
COMMISSIONERS' COURT
DATE: 12/13/16 [Signature]

ATTEST:

Arturo Guajardo Jr
Arturo Guajardo, Jr., County Clerk



APPROVED AS TO FORM:

ATLAS, HALL & RODRIGUEZ, LLP

By: SLC
Stephen L. Crain


Interlocal Cooperation Agreement Between The County of Hidalgo & City of Palmview, Texas concerning certain improvements to Veterans Boulevard (SH 495) from Abram Road East to La Homa Road.

STATE OF TEXAS §
 §
COUNTY OF HIDALGO §

FILED
AT 3:00 O'CLOCK PM

JAN 10 2017

ARTURO GUAJARDO, JR., COUNTY CLERK
HIDALGO COUNTY, TEXAS



**APPROVAL OF
INTERLOCAL COOPERATION AGREEMENT
PROJECT**


In accordance with Texas Government Code §791.014, Hidalgo County, Texas, acting by and through the Hidalgo County Commissioners Court, has been advised of a proposed project regarding certain Phase II road improvements to Veterans Boulevard (SH 495) from Abram Road East to La Homa Road, a section which is within the City limits of City through an Interlocal Cooperation Agreement to be entered into with the City of Palmview, Texas, and Hidalgo County.

By vote on Dec. 13, 2016, the Hidalgo County Commissioners Court has approved the Project identified above.

Ramon Garcia
By: Ramon Garcia, County Judge

ATTEST:

Arturo Guajardo Jr
Arturo Guajardo, Jr., County Clerk



APPROVED BY
COMMISSIONERS' COURT
ON: 12/13/16 ga

APPROVED AS TO FORM:

ATLAS, HALL & RODRIGUEZ, LLP

By: _____
Stephen L. Crain

HIDALGO COUNTY



Mile 2 North

BEGIN PROJECT

END PROJECT

APPROX. 2.3 MILES

Palmview US 83

2

83

83

BUS 83

BUS 83

Chihuahua Rd

Mike Barrera St

Cemetery Rd

Goodwin Rd

Greene Rd

Watson Rd

FM 2062






Scott Lane Rd

Mile 1 SOUTH Rd

Military Rd

PR 43

LEGEND

-  PROPOSED VETERANS BLVD
-  STREETS
-  STATE ROADS
-  MISSION CITY LIMITS
-  PALMVIEW CITY LIMITS*

* PALMVIEW CITY LIMITS DERIVED FROM 2014 PHASE II ANNEXATION MAP.

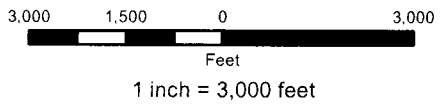


EXHIBIT A



**VETERANS BLVD (SH 495)
LOCATION MAP**

FROM ABRAM RD TO LA HOMA (SH 364) APPROX. 2.3 MILES



EXHIBIT "B"

VETERANS BOULEVARD PROJECT (SH 495 EXTENSION)

ESTIMATED PROJECT COSTS

ROADWAY PROJECT:	VETERANS BOULEVARD (SH 495 Extension)		
LIMITS:	from Abram Road to La Homa Road		
EXISTING ROADWAY SECTION:	40-ft Rural		
EXISTING ROW WIDTH:	70' to 85' Varies		
PROPOSED ROADWAY SECTION:	4-lane divided urban w/o Shoulders		
PROPOSED ROW WIDTH:	80-FT		
ESTIMATED CONSTRUCTION COST ... (ROADWAY ONLY).....	\$10,350,000.00		
LENGTH FOR 4-LANE ROADWAY ... (SECTION II)	2.3	Miles	
ESTIMATED PROJECT COSTS	ESTIMATED % LOCAL COST	TOTAL ESTIMATED PROJECT COST	ESTIMATED LOCAL COST
PHASE I INFORMATION FOR ORIGINAL INTERLOCAL COOPERATION AGREEMENT			
WORK AUTHORIZATION NO. 1			
PHASE I - EA, PUBLIC INVOLVEMENT & SCHEMATIC DESIGN			
Environmental Document with TxDOT (18 months)	100%	\$ 149,850.00	\$ 149,850.00
Public Involvement for the project with stakeholders and 1 Public Meeting (3 Months)	100%	\$ 41,625.00	\$ 41,625.00
Archaeological and Historical Research	100%	\$ 65,000.00	\$ 65,000.00
Engineering Technical Support at Public Mtgs with Layouts etc	100%	\$ 31,500.00	\$ 31,500.00
Schematic for Roadway	100%	\$ 149,040.00	\$ 149,040.00
Hydrological Map for Outfall Drain Ditch	100%	\$ 66,000.00	\$ 66,000.00
Schematics for Outfall Ditches	100%	\$ 93,000.00	\$ 93,000.00
Schematic Design for Siphon with Steel Pipe Bypass for Irrig Dist	100%	\$ 33,000.00	\$ 33,000.00
Estimated Environmental Document Review Changes by TxDOT	100%	\$ 80,000.00	\$ 80,000.00
Office Surveys for Schematic (Prel. Ownership Identification and Property Rights)	100%	\$ 42,000.00	\$ 42,000.00
Preliminary Compensable Utilities Identifier on Schematic	100%	\$ 54,000.00	\$ 54,000.00
Update Schematic based on comments as provided by TxDOT/HWA	100%	\$ 48,000.00	\$ 48,000.00
Engineering Technical Support at Public Hearing with Layouts etc	100%	\$ 22,500.00	\$ 22,500.00
Public Involvement for 1 Public Hearing	100%	\$ 41,625.00	\$ 41,625.00
SUB-TOTAL		\$ 923,140.00	\$ 923,140.00
PHASE II AMENDMENT NO. 1 TO INTERLOCAL COOPERATION AGREEMENT			
WORK AUTHORIZATION NO. 2 - PRELIMINARY ESTIMATE			
PHASE II - Surveys & ROW Map			
Field Surveys for Design and Construction	100%	\$ 110,400.00	\$ 110,400.00
Complete ROW Map (Estimated 75 Parcels)	100%	\$ 292,500.00	\$ 292,500.00
PS&E Development Roadway (7% Engineering Fee)	100%	\$ 724,500.00	\$ 724,500.00
Subsurface Utility Engineering (SUE) (Estimated 20 non destructive holes per mile)	100%	\$ 27,600.00	\$ 27,600.00
Engineering Fee to Create 1 set of Plans and Submit through TxDOT	100%	\$ 66,000.00	\$ 66,000.00
Permitted Utilities Coordination to adjust	100%	\$ 100,800.00	\$ 100,800.00
ROADWAY CONSTRUCTION COST (100% STATE/FED)	0%	\$ 10,350,000.00	\$ -
TxDOT Construction Inspection (11%) (100% STATE/FED)	0%	\$ 1,138,500.00	\$ -
SUB-TOTAL		\$ 12,810,300.00	\$ 1,321,800.00
PHASE III FOR INFORMATION PURPOSES ONLY			
WORK AUTHORIZATION NO. 3 - PRELIMINARY ESTIMATE			
PHASE III - ROW Acquisition, Comp. Utility Mgmt			
Preliminary Engineering Direct State Costs for State Review & Oversight (est. 1.2% of Construction)	100%	\$ 124,200.00	\$ 124,200.00
Right-of-Way Costs - Acq. Services @ (est. 75 Parcels @ \$13,800 Parcel Avg.)	100%	\$ 1,035,000.00	\$ 1,035,000.00
Estimated County Attorney Costs for Condemnation (\$ 8,000 Parcel based on 20% total of parcels)	100%	\$ 225,000.00	\$ 225,000.00
Right-of-Way State Division Review and Oversight	100%	\$ 15,787.20	\$ 15,787.20
Right-of-Way Costs - High Pressure Gasline Adjustment (80%)	20%	\$ 250,000.00	\$ 50,000.00
Right-of-Way Acquisition for the Outfall	100%	BY HCDD#1	BY HCDD#1
Estimated Compensable Utility Mgmt for Acq. of Property Rights and Compensate for Utility Adjusts.	100%	\$ 162,000.00	\$ 162,000.00
Estimated Roadway Right-of-Way Costs (ESTIMATED 2.5 Ac @ \$8.6/ sq ft) (30%)	20%	\$ 789,360.00	\$ 157,872.00
COMPENSABLE UTILITY (Water, Sewer, Telephonic, Electricity, etc.) (40/20)	20%	\$ 260,000.00	\$ 52,000.00
Eng Consultant Construction Management (18 Months)	100%	\$ 189,000.00	\$ 189,000.00
SUB-TOTAL		\$ 3,050,347.20	\$ 2,010,859.20
ESTIMATED TOTAL		\$ 16,783,787.20	\$ 4,255,799.20

TOTAL ESTIMATED COUNTY COST: **\$ 4,255,799.20** 25%

COMBINED TOTAL ESTIMATED PROJECT COST: **\$ 16,783,787.20**

ESTIMATED LPA (LOCAL PUBLIC AGENCY) COSTS NOT INCLUDED IN WORK AUTH.: **\$ 654,859.20**

AI-57693

Precinct #3 20. A.

CC - REGULAR

Meeting Date: 12/13/2016

Submitted By: Norma Ceballos, COMM. PCT. #3

Department: COMM. PCT. #3

Information

CAPTION

1. Requesting approval to rescind action taken by Commissioner's Court on December 6, 2016 AI-57592, regarding Interlocal Cooperation Agreement between County of Hidalgo and City of Palmview.
2. Requesting approval of Interlocal Cooperation Agreement between the County of Hidalgo and City of Palmview, Texas concerning certain improvements to Veteran's Boulevard (SH 495).
3. In accordance with Section 791.014, of the Texas Government Code, requesting approval of a proposed project regarding certain Phase II road improvements to Veterans Boulevard (SH 495) from Abram Road East to La Homa Road, a section which is within the City limits of City through an Interlocal Cooperation Agreement to be entered into with the City of Palmview, Texas and Hidalgo County.

BACKGROUND

As per Mr. Crain's request #2 on the ICA was changed.

Fiscal Impact

FISCAL YEAR: 2016

ACCT. #: 6-134X-431-00-123-107-0-841

FUNDS AVAILABLE Y/N?: Y

MATCHING FUNDS Y/N?: N

BUDGETARY IMPACT:

No fiscal impact at this time.

Attachments

ICA - Veterans Blvd.

Form Review

Inbox	Reviewed By	Date
Budget & Management	Veronica Ortiz	12/08/2016 09:29 AM
Final Approval	Monica Badillo	12/09/2016 06:08 PM
Form Started By: Norma Ceballos		Started On: 12/07/2016 03:05 PM
Final Approval Date: 12/09/2016		