



OFFICE OF THE COUNTY JUDGE  
County Of Hidalgo

RAMON GARCIA  
County Judge

**CERTIFICATES OF PLAT APROVALS – CONSENT AGENDA**

**COMMISSIONERS' COURT AGENDA FOR June 11, 2018**

Approval of the following Certificates:

- Certificates of Plat & Utility Status under Local Government Code Section 232.028 (b)
- Certificates of Residence Construction under Local Government Code Section 232.029 (c)
- Certificates of Water Service Availability under Local Government Code Section (c) (2)

CERTIFICATES OF PLAT & UTILITY STATUS	<u>4</u>
CERTIFICATES OF RESIDENCE CONSTRUCTION	<u>0</u>
CERTIFICATES OF WATER SERVICE AVAILABILITY	<u>6</u>
<b>TOTAL CERTIFICATES</b>	<u>10</u>





PLANNING DEPT. PCTS 2 & 4 WATER SERVICE AVAILABILITY		
	APPLICANT	APPLICATION NO.
1.	Rosa Victoria Banos Mendez	4-568
2.	Rodrigo Castillo	4-792
	COMM. COURT: JUNE 11, 2018	

**PLANNING DEPT. PCT 3 CERTIFICATE OF PLAT & UTILITY STATUS**

	APPLICANT	APPLICATION NO.
1.	ROBERTO BEAS	3-513
2.		
3.		
4.		
5.		
6.		
7.		
	COMM. COURT: June 11, 2018	

**PLANNING DEPT. PCTS 3 WATER SERVICE AVAILABILTY**

	APPLICANT	APPLICATION NO.
1.	RUBEN GONZALEZ	3-497
2.	RUBEN LOZANO	3-499
3.		
4.		
5.		
6.		
7.		
8.		
9.		
10.		
11.		
12.		
13.		
	COMM. COURT: June 11, 2018	





# PLANNING DEPARTMENT

Rev. 06-03-15

## County of Hidalgo

Main Office  
1304 South 25<sup>th</sup> Street  
Edinburg, Texas 78542  
956-318-2840  
956-318-2844

Precinct No.1 Substation  
1902 Joe Stephens Ave.  
Weslaco, TX 78596  
956-968-4734  
956-973-7850

Precinct No.3 Substation  
2401 N. Moorefield Rd.  
Mission, TX 78572  
956-205-7045  
956-205-7049

T.J. Arredondo, CFM  
Director of Planning

Precinct 2 3 4

Application No: 1-12912

### HIDALGO COUNTY CERTIFICATE OF PLAT AND UTILITY STATUS UNDER TEXAS LOCAL GOVT. CODE SECTION 232.028(b)

WE THE UNDERSIGNED CERTIFY AS FOLLOWS:

Upon the application of:

Name: Luis Alvarez

Address: 14509 Santa Fe  
Mercedes Tx. 78569

Phone: 956-966-0994

Approved by Environmental Health:	Temporary Service	Final Service
_____	_____	_____
_____	Authorized Signature	Authorized Signature
Inspection/Permit No: _____	_____	_____
Date Approved: _____	/ /	/ /

Water Supplier: N.A.W.S

Utility Provider: [ ] M.V.E.C.  AEP

Account/ESI No.: N/A

[ ] Temporary Pole  Permanent Service

regarding the land described as:

Baseline Height #1 w+ 17.

on June 11, 2018, the Hidalgo County Commissioners Court, at a meeting duly called and noticed in accordance with the Texas Open Meetings Act, made the following determinations regarding plat and utility status of the land herein described pursuant to Texas Local Government Code Section 232.028(b):

Fill in "yes" or "no" in each blank

- Yes A plat has been prepared;
- Yes A plat has been reviewed and approved by the Commissioners Court;
- Yes water service facilities have been constructed or installed to service the subdivision under Local Government Code Section 232.023 and are fully operable;
- No an organized sewage collection and treatment system is to be used, and under sewer service facilities have been constructed or installed to service the subdivision under Section 232.023 and are fully operable;
- Yes individual septic systems are to be used, and lots in the subdivision can be adequately and legally served by septic systems under Section 232.023;
- Yes electrical and gas facilities, if available, have been constructed or installed to service the subdivision under Section 232.023.

(Date approved 8/21/17);

(verified by [Signature]);

(verified by [Signature]);

(verified by [Signature]);

(verified by [Signature]);

Planning Department Authorized Signature

Hidalgo County Judge

Date

ATTEST:

Hidalgo County Clerk

Date

6-11-18

LEONEL  
MAXERA



# PLANNING DEPARTMENT

Rev. 06-03-15

## County of Hidalgo

Main Office  
1304 South 25<sup>th</sup> Street  
Edinburg, Texas 78542  
956-318-2840  
956-318-2844

Precinct No.1 Substation  
1902 Joe Stephens Ave.  
Weslaco, TX 78596  
956-968-4734  
956-973-7850

Precinct No.3 Substation  
2401 N. Moorefield Rd.  
Mission, TX 78572  
956-205-7045  
956-205-7049

Precinct 1 2 3 4

T.J. Arredondo, CFM  
Director of Planning

Application No: 1-773

### HIDALGO COUNTY CERTIFICATE OF PLAT AND UTILITY STATUS UNDER TEXAS LOCAL GOVT. CODE SECTION 232.028(b)

WE THE UNDERSIGNED CERTIFY AS FOLLOWS:

Upon the application of:

Name: Arcicely DelBosque

Address: 1208 Duce st.  
Donna Tx  
78537.

Phone: 956 2724866

Approved by Environmental Health:	Temporary Service	Final Service
	_____	_____
Inspection/Permit No:	_____	_____
Date Approved:	<u>/ /</u>	<u>/ /</u>
	Authorized Signature	Authorized Signature

Water Supplier: North ALAMO

Utility Provider: [ ] M.V.E.C. [  ] AEP

Account/ESI No.: NA  
[ ] Temporary Pole [  ] Permanent Service

regarding the land described as:

Midway Court PH 3 Lot 64.

on June 11, 2018, the Hidalgo County Commissioners Court, at a meeting duly called and noticed in accordance with the Texas Open Meetings Act, made the following determinations regarding plat and utility status of the land herein described pursuant to Texas Local Government Code Section 232,028(b):

Fill in "yes" or "no" in each blank

- yes A plat has been prepared;
- yes A plat has been reviewed and approved by the Commissioners Court;
- yes water service facilities have been constructed or installed to service the subdivision under Local Government Code Section 232.023 and are fully operable;
- yes an organized sewage collection and treatment system is to be used, and under sewer service facilities have been constructed or installed to service the subdivision under Section 232.023 and are fully operable;
- no individual septic systems are to be used, and lots in the subdivision can be adequately and legally served by septic systems under Section 232.023;
- yes electrical and gas facilities, if available, have been constructed or installed to service the subdivision under Section 232.023.

(Date approved 7-8-15);

(verified by [Signature]);

(verified by [Signature]);

(verified by [Signature]);

(verified by [Signature]);

Planning Department Authorized Signature

Hidalgo County Judge

Date

ATTEST:

Hidalgo County Clerk

Date

6-11-18



# PLANNING DEPARTMENT

Rev. 06-03-15

## County of Hidalgo

Main Office  
1304 South 25<sup>th</sup> Street  
Edinburg, Texas 78542  
956-318-2840  
956-318-2844

Precinct No.1 Substation  
1902 Joe Stephens Ave.  
Weslaco, TX 78596  
956-968-4734  
956-973-7850

Precinct No.3 Substation  
2401 N. Moorefield Rd.  
Mission, TX 78572  
956-205-7045  
956-205-7049

T.J. Arredondo, CFM  
Director of Planning

Precinct 12 3 4

Application No: 1-766

### HIDALGO COUNTY CERTIFICATE OF PLAT AND UTILITY STATUS UNDER TEXAS LOCAL GOVT. CODE SECTION 232.028(b)

WE THE UNDERSIGNED CERTIFY AS FOLLOWS:

Upon the application of:  
Santos E. Gonzalez  
Name:

Approved by Environmental Health:	Temporary Service	Final Service
<u>Santos E. Gonzalez</u>	<u>[Signature]</u>	<u>[Signature]</u>
Inspection/Permit No:	Authorized Signature	Authorized Signature
Date Approved: <u>   /   /   </u>	<u>   /   /   </u>	<u>   /   /   </u>

Address: 130 E. Ebony Blvd

Water Supplier: N.A.W.S

1/2 Mile E. Mile 9th.  
956-998-9981  
Phone:

Utility Provider: [ ] M.V.E.C.  AEP

Account/ESI No.: N/A  
[ ] Temporary Pole  Permanent Service

regarding the land described as:

Mercedes Heights Lot 7

on June 11, 2018, the Hidalgo County Commissioners Court, at a meeting duly called and noticed in accordance with the Texas Open Meetings Act, made the following determinations regarding plat and utility status of the land herein described pursuant to Texas Local Government Code Section 232,028(b):

- Fill in "yes" or "no" in each blank
- Yes A plat has been prepared;
  - Yes A plat has been reviewed and approved by the Commissioners Court; (Date approved 12/23/96);
  - Yes water service facilities have been constructed or installed to service the subdivision under Local Government Code Section 232.023 and are fully operable; (verified by [Signature]);
  - No an organized sewage collection and treatment system is to be used, and under sewer service facilities have been constructed or installed to service the subdivision under Section 232.023 and are fully operable; (verified by [Signature]);
  - Yes individual septic systems are to be used, and lots in the subdivision can be adequately and legally served by septic systems under Section 232.023; (verified by [Signature]);
  - Yes electrical and gas facilities, if available, have been constructed or installed to service the subdivision under Section 232.023. (verified by [Signature]);

[Signature] Planning Department Authorized Signature      [Signature] Hidalgo County Judge      6/11/18 Date

ATTEST: [Signature] Hidalgo County Clerk      6-11-18 Date



# PLANNING DEPARTMENT

Rev. 06-03-15

## County of Hidalgo

Main Office  
1304 South 25<sup>th</sup> Street  
Edinburg, Texas 78542  
956-318-2840  
956-318-2844

Precinct No.1 Substation  
1902 Joe Stephens Ave.  
Weslaco, TX 78596  
956-968-4734  
956-973-7850

Precinct No.3 Substation  
2401 N. Moorefield Rd.  
Mission, TX 78572  
956-205-7045  
956-205-7049

T.J. Arredondo, CFM  
Director of Planning

Precinct 1 2 3 4

Application No: 1-759

### HIDALGO COUNTY CERTIFICATE OF WATER SERVICE AVAILABILITY UNDER TEXAS LOCAL GOVT. CODE SECTION 232.029(c)(2)

Upon the application of:

Name: Marcela Guerrero  
Trejo

Address: 7717 Good RD  
Mission Tx

Phone: 956 271 3288

Approved by Environmental Health:	Temporary Service	Final Service
_____	_____	_____
Inspection/Permit No:	Authorized Signature	Authorized Signature
Date Approved:	_____ / _____ / _____	_____ / _____ / _____

Water Supplier: MERCEDDES CITY

Utility Provider:  M.V.E.C.  AEP

Account/ESI No.: N/A  
 Temporary Pole  Permanent Service

who is the person requesting utility service to subdivided land ("land") described as follows:

INDIAN HILLS LOT 319 BLK 1

[Insert the lot and block number in recorded subdivision, address, or description in deed, etc]

and who has submitted to the court an affidavit as required by Local Govt. Code Sec. 232.029 (f), on June 11, 2018, the Hidalgo County Commissioners Court approved the issuance of this certificate stating as follows (strike through the statement that does not apply)

The land was not subdivided after September 1, 1995, and water service is available within 750 feet of the land.

-OR-

The land was not subdivided after September 1, 1995, and water service is available more than 750 feet from the subdivided land and the extension of water service to the land may be feasible, subject to a final determination by the water service provider.

[Signature]  
Planning Department Authorized Signature

[Signature]  
Hidalgo County Judge

6/11/18  
Date

ATTEST:

[Signature]  
Hidalgo County Clerk

6-11-18  
Date



# PLANNING DEPARTMENT

Rev. 06-03-15

## County of Hidalgo

Main Office  
1304 South 25<sup>th</sup> Street  
Edinburg, Texas 78542  
956-318-2840  
956-318-2844

Precinct No.1 Substation  
1902 Joe Stephens Ave.  
Weslaco, TX 78596  
956-968-4734  
956-973-7850

Precinct No.3 Substation  
2401 N. Moorefield Rd.  
Mission, TX 78572  
956-205-7045  
956-205-7049

Precinct 1 2 3 4

T.J. Arredondo, CFM  
Director of Planning

Application No: 1-772

### HIDALGO COUNTY CERTIFICATE OF WATER SERVICE AVAILABILITY UNDER TEXAS LOCAL GOVT. CODE SECTION 232.029(c)(2)

Upon the application of:

Name: Fernando Rivera

Address: Po Box 371  
Mercedes TX  
78570

Phone: 956-274-1407

Approved by Environmental Health:	Temporary Service	Final Service
_____	_____	_____
Inspection/Permit No:	Authorized Signature	Authorized Signature
Date Approved:	_____ / _____ / _____	_____ / _____ / _____

Water Supplier: NAWS

Utility Provider:  M.V.E.C.  UAEP

Account/ESI No.: 10032789403761155  
 Temporary Pole  Permanent Service

who is the person requesting utility service to subdivided land ("land") described as follows:

Indian Hills lot 239 Block 1

[Insert the lot and block number in recorded subdivision, address, or description in deed, etc]

and who has submitted to the court an affidavit as required by Local Govt. Code Sec. 232.029 (f), on June 11, 2018, the Hidalgo County Commissioners Court approved the issuance of this certificate stating as follows (strike through the statement that does not apply)

The land was not subdivided after September 1, 1995, and water service is available within 750 feet of the land.

-OR-

The land was not subdivided after September 1, 1995, and water service is available more than 750 feet from the subdivided land and the extension of water service to the land may be feasible, subject to a final determination by the water service provider.

Planning Department Authorized Signature

Hidalgo County Judge

Date

ATTEST:

Hidalgo County Clerk

Date

6/11/18

6-11-18



# PLANNING DEPARTMENT

Rev. 06-03-15

## County of Hidalgo

Main Office  
1304 South 25<sup>th</sup> Street  
Edinburg, Texas 78542  
956-318-2840  
956-318-2844

Precinct No.1 Substation  
1902 Joe Stephens Ave.  
Weslaco, TX 78596  
956-968-4734  
956-973-7850

Precinct No.3 Substation  
2401 N. Moorefield Rd.  
Mission, TX 78572  
956-205-7045  
956-205-7049

T.J. Arredondo, CFM  
Director of Planning

Precinct 1 2 3 4  
Application No: 1-14383

### HIDALGO COUNTY CERTIFICATE OF WATER SERVICE AVAILABILITY UNDER TEXAS LOCAL GOVT. CODE SECTION 232.029(c)(2)

Upon the application of:

Name: JOSE M. SIKOWIA

Address: 2914 ISALL ST  
WESLACO TX

Phone: (956) 375-4472

Approved by Environmental Health:	Temporary Service	Final Service
_____	_____	_____
Inspection/Permit No: Date Approved:	Authorized Signature _____ / /	Authorized Signature _____ / /

Water Supplier: N.A.W.S

Utility Provider:  M.V.E.C.     AEP

Account/ESI No.: 330 724 -001  
 Temporary Pole     Permanent Service

who is the person requesting utility service to subdivided land ("land") described as follows:

COLONIA DEL NOROESTE LOT 195

[Insert the lot and block number in recorded subdivision, address, or description in deed, etc]

and who has submitted to the court an affidavit as required by Local Govt. Code Sec. 232.029 (f),  
on JUNE 11, 2018, the Hidalgo County Commissioners Court approved the  
issuance of this certificate stating as follows (strike through the statement that does not apply)

~~The land was not subdivided after September 1, 1995, and water service is available  
within 750 feet of the land.~~

-OR-

The land was not subdivided after September 1, 1995, and water service is available more than 750 feet from the  
subdivided land and the extension of water service to the land may be feasible, subject to a final determination by the  
water service provider.

Planning Department Authorized Signature

Hidalgo County Judge

6/11/18  
Date

ATTEST:

Hidalgo County Clerk

Date



# PLANNING DEPARTMENT

Rev. 06-03-15

## County of Hidalgo

Main Office  
1304 South 25<sup>th</sup> Street  
Edinburg, Texas 78542  
956-318-2840  
956-318-2844

Precinct No.1 Substation  
1902 Joe Stephens Ave.  
Weslaco, TX 78596  
956-968-4734  
956-973-7850

Precinct No.3 Substation  
2401 N. Moorefield Rd.  
Mission, TX 78572  
956-205-7045  
956-205-7049

Precinct 12 3 4

T.J. Arredondo, CFM  
Director of Planning

Application No: 1-785

### HIDALGO COUNTY CERTIFICATE OF WATER SERVICE AVAILABILITY UNDER TEXAS LOCAL GOVT. CODE SECTION 232.029(c)(2)

Upon the application of:

Name: Jacklyn Rodriguez

Address: 2526 S. Lane  
Weslaco Tx 78599

Phone: (956) 973-9620

Approved by Environmental Health:	Temporary Service	Final Service
	Authorized Signature	Authorized Signature
Inspection/Permit No:		
Date Approved:	<u>/ /</u>	<u>/ /</u>

Water Supplier: N.A.W.S

Utility Provider:  M.V.E.C.     AEP

Account/ESI No.: N/A  
 Temporary Pole     Permanent Service

who is the person requesting utility service to subdivided land ("land") described as follows:

High Point Ph. #1 lot #32

[Insert the lot and block number in recorded subdivision, address, or description in deed, etc]

and who has submitted to the court an affidavit as required by Local Govt. Code Sec. 232.029 (f), on June 11, 2018, the Hidalgo County Commissioners Court approved the issuance of this certificate stating as follows (strike through the statement that does not apply)

The land was not subdivided after September 1, 1995, and water service is available within 750 feet of the land.

-OR-

~~The land was not subdivided after September 1, 1995, and water service is available more than 750 feet from the subdivided land and the extension of water service to the land may be feasible, subject to a final determination by the water service provider.~~

Planning Department Authorized Signature

Hidalgo County Judge

Date

ATTEST:

Hidalgo County Clerk

Date

6/11/18

6-11-18



# PLANNING DEPARTMENT

## County of Hidalgo

Rev. 06-03-15

Main Office  
1304 South 25<sup>th</sup> Street  
Edinburg, Texas 78542  
956-318-2840  
956-318-2844

Precinct No.1 Substation  
1902 Joe Stephens Ave.  
Weslaco, TX 78596  
956-968-4734  
956-973-7850

Precinct No.3 Substation  
2401 N. Moorefield Rd.  
Mission, TX 78572  
956-205-7045  
956-205-7049

Precinct 1 2 3 **4**

T.J. Arredondo, CFM  
Director of Planning

Application No: 4-548

### HIDALGO COUNTY CERTIFICATE OF WATER SERVICE AVAILABILITY UNDER TEXAS LOCAL GOVT. CODE SECTION 232.029(c)(2)

Upon the application of:

Name: Rosa Victoria Banos Mendez

Address: 139 584th St  
Edinburg, TX  
78542

Phone: 956) 907-0165

Approved by Environmental Health:	Temporary Service	Final Service
Inspection/Permit No:	Authorized Signature	Authorized Signature
Date Approved:	<u>1 / 1</u>	<u>5/11/18</u>

Water Supplier: North Alamo WSC

Utility Provider: [ ] M.V.E.C. [  ] LAEP

Account/ESI No.: 10032789491665415  
[ ] Temporary Pole [  ] Permanent Service

<sup>1</sup> who is the person requesting utility service to subdivided land ("land") described as follows:

South San Carlos lot #11 Blk 2


[Insert the lot and block number in recorded subdivision, address, or description in deed, etc]


and who has submitted to the court an affidavit as required by Local Govt. Code Sec. 232.029 (f), on JUNE 11, 2018, the Hidalgo County Commissioners Court approved the issuance of this certificate stating as follows (strike through the statement that does not apply)


The land was not subdivided after September 1, 1995, and water service is available within 750 feet of the land.

-OR-

The land was not subdivided after September 1, 1995, and water service is available more than 750 feet from the subdivided land and the extension of water service to the land may be feasible, subject to a final determination by the water service provider.

  
 Planning Department Authorized Signature

  
 Hidalgo County Judge

  
 ATTEST: Hidalgo County Clerk

6/11/18  
 Date

6-11-18  
 Date



# PLANNING DEPARTMENT

Rev. 06-03-15

## County of Hidalgo

Main Office  
1304 South 25<sup>th</sup> Street  
Edinburg, Texas 78542  
956-318-2840  
956-318-2844

Precinct No.1 Substation  
1902 Joe Stephens Ave.  
Weslaco, TX 78596  
956-968-4734  
956-973-7850

Precinct No.3 Substation  
2401 N. Moorefield Rd.  
Mission, TX 78572  
956-205-7045  
956-205-7049

Precinct 1 2 3 4

T.J. Arredondo, CFM  
Director of Planning

Application No: 4-792

### HIDALGO COUNTY CERTIFICATE OF WATER SERVICE AVAILABILITY UNDER TEXAS LOCAL GOVT. CODE SECTION 232.029(c)(2)

Upon the application of:

Name: Rodrigo Castillo

Address: 213 N. 83<sup>rd</sup> (Rear)  
Edinburg, TX 78542

Phone: (956) 313-3901

Approved by Environmental Health:	Temporary Service <del>Authorized Signature</del>	Final Service <u>WRam</u> Authorized Signature
Inspection/Permit No:	Date Approved: <u>1 1</u>	<u>existing sewer</u> <u>06/05/18</u>

Water Supplier: North Alamo

Utility Provider: ~~M.V.E.C.~~  AEP

Account/ESI No.: 10032789475228519  
 Temporary Pole  Permanent Service

who is the person requesting utility service to subdivided land ("land") described as follows:

D.521 Ac. Tr of land out of tr 2 and tr 3 of a partition  
survey of a certain 1.879 ac tr of the east 10ac of 10th 6 Sec. 254 of TEXMEX  
Railway.

[Insert the lot and block number in recorded subdivision, address, or description in deed, etc]

and who has submitted to the court an affidavit as required by Local Govt. Code Sec. 232.029 (f),  
on June 11, 2018, the Hidalgo County Commissioners Court approved the  
issuance of this certificate stating as follows (strike through the statement that does not apply)

The land was not subdivided after September 1, 1995, and water service is available  
within 750 feet of the land.

-OR-

The land was not subdivided after September 1, 1995, and water service is available more than 750 feet from the  
subdivided land and the extension of water service to the land may be feasible, subject to a final determination by the  
water service provider.

[Signature] [Signature] 6/11/18  
Planning Department Authorized Signature Hidalgo County Judge Date

ATTEST [Signature] 6-11-18  
Hidalgo County Clerk Date



# PLANNING DEPARTMENT

Rev. 06-03-15

## County of Hidalgo

Main Office  
1304 South 25<sup>th</sup> Street  
Edinburg, Texas 78542  
956-318-2840  
956-318-2844

Precinct No.1 Substation  
1902 Joe Stephens Ave.  
Weslaco, TX 78596  
956-968-4734  
956-973-7850

Precinct No.3 Substation  
2401 N. Moorefield Rd.  
Mission, TX 78572  
956-205-7045  
956-205-7049

T.J. Arredondo, CFM  
Director of Planning

Precinct 1 2(3)4

Application No:

3-513

5/10/18

### HIDALGO COUNTY CERTIFICATE OF PLAT AND UTILITY STATUS UNDER TEXAS LOCAL GOVT. CODE SECTION 232.028(b)

WE THE UNDERSIGNED CERTIFY AS FOLLOWS:

Upon the application of:

Name: Roberto Beas

Address: 10103 Alcantara Ave

Mission, TX 78573

Phone: (956) 655-4053

Approved by Environmental Health:	Temporary Service	Final Service
Inspection/Permit No:	Authorized Signature	Authorized Signature
Date Approved:	<u>1 1</u>	<u>6/16/18</u>

Water Supplier:

Sharyland

Utility Provider:

M.V.E.C.

AEP

Account/ESI No.:

14 3172 - 004

Temporary Pole

Permanent Service

regarding the land described as:

Sharyland Heights Unit 2, Lot 4

on June 11, 2018, the Hidalgo County Commissioners Court, at a meeting duly called and noticed in accordance with the Texas Open Meetings Act, made the following determinations regarding plat and utility status of the land herein described pursuant to Texas Local Government Code Section 232.028(b):

Fill in "yes" or "no" in each blank

- A plat has been prepared;
- A plat has been reviewed and approved by the Commissioners Court;
- water service facilities have been constructed or installed to service the subdivision under Local Government Code Section 232.023 and are fully operable;
- an organized sewage collection and treatment system is to be used, and under sewer service facilities have been constructed or installed to service the subdivision under Section 232.023 and are fully operable;
- individual septic systems are to be used, and lots in the subdivision can be adequately and legally served by septic systems under Section 232.023;
- electrical and gas facilities, if available, have been constructed or installed to service the subdivision under Section 232.023.

(Date approved 9/30/97);

(verified by Sandra Cantu);

(verified by Sandra Cantu);

(verified by Sandra Cantu);

(verified by Sandra Cantu);

Planning Department Authorized Signature

Hidalgo County Judge

Date

ATTEST:

Hidalgo County Clerk

Date

6/11/18

6-11-18



# PLANNING DEPARTMENT

Rev. 06-03-15

## County of Hidalgo

Main Office  
1304 South 25<sup>th</sup> Street  
Edinburg, Texas 78542  
956-318-2840  
956-318-2844

Precinct No.1 Substation  
1902 Joe Stephens Ave.  
Weslaco, TX 78596  
956-968-4734  
956-973-7850

Precinct No.3 Substation  
2401 N. Moorefield Rd.  
Mission, TX 78572  
956-205-7045  
956-205-7049

Precinct 1 <sup>2</sup>/<sub>3</sub> 4

T.J. Arredondo, CFM  
Director of Planning

Application No:

3-497  
5/7/18

### HIDALGO COUNTY CERTIFICATE OF WATER SERVICE AVAILABILITY UNDER TEXAS LOCAL GOVT. CODE SECTION 232.029(c)(2)

Upon the application of:

Name: Ruben Gonzalez

Address: 11605 N.  
Los Ebanos Rd  
Mission, TX 78573

Phone: (956) 222-4570

Approved by Environmental Health:	Temporary Service	Final Service
Inspection/Permit No:	Authorized Signature	<u>Arredondo</u> Authorized Signature
Date Approved:	<u>1 / 1</u>	<u>4378</u> <u>5/31/18</u>

Water Supplier: Shary Land

Utility Provider: [ ] M.V.E.C. [  ] AEP

Account/ESI No.: 100327894 -  
[ ] Temporary Pole [  ] Permanent Service

who is the person requesting utility service to subdivided land ("land") described as follows:

Palmeras Lot 1

[Insert the lot and block number in recorded subdivision, address, or description in deed, etc]

and who has submitted to the court an affidavit as required by Local Govt. Code Sec. 232.029 (f), on June 11, 2018, the Hidalgo County Commissioners Court approved the issuance of this certificate stating as follows (strike through the statement that does not apply)

The land was not subdivided after September 1, 1995, and water service is available within 750 feet of the land.

-OR-

~~The land was not subdivided after September 1, 1995, and water service is available more than 750 feet from the subdivided land and the extension of water service to the land may be feasible, subject to a final determination by the water service provider.~~

Sandra Cantu  
Planning Department Authorized Signature

Antonio Berayzota Jr  
Hidalgo County Judge

6/11/18  
Date

ATTEST:

Antonio Berayzota Jr  
Hidalgo County Clerk

6-11-18  
Date



# PLANNING DEPARTMENT

Rev. 06-03-15

## County of Hidalgo

Main Office  
1304 South 25<sup>th</sup> Street  
Edinburg, Texas 78542  
956-318-2840  
956-318-2844

Precinct No.1 Substation  
1902 Joe Stephens Ave.  
Weslaco, TX 78596  
956-968-4734  
956-973-7850

Precinct No.3 Substation  
2401 N. Moorefield Rd.  
Mission, TX 78572  
956-205-7045  
956-205-7049

Precinct 1 2 (3) 4

T.J. Arredondo, CFM  
Director of Planning

Application No: 3 499  
5/7/18

### HIDALGO COUNTY CERTIFICATE OF WATER SERVICE AVAILABILITY UNDER TEXAS LOCAL GOVT. CODE SECTION 232.029(c)(2)

Upon the application of:

Name: Ruben Lozano

Address: 5301 Moorefield Drive  
MISSION TEXAS  
78573

Phone: 956 867-7412

Approved by Environmental Health:	Temporary Service	Final Service
Inspection/Permit No:	Authorized Signature	<u>Antons</u> Authorized Signature
Date Approved:	<u>1 1</u>	<u>2700</u> <u>6/11/18</u>

Water Supplier: Sharyland

Utility Provider: [ ] M.V.E.C. [  ] AEP

Account/ESI No.: 10032789412012848  
[ ] Temporary Pole [  ] Permanent Service

who is the person requesting utility service to subdivided land ("land") described as follows:

La Homa Acres Unit 3, Lot 35

[Insert the lot and block number in recorded subdivision, address, or description in deed, etc]

and who has submitted to the court an affidavit as required by Local Govt. Code Sec. 232.029 (f), on JUNE 11, 2018, the Hidalgo County Commissioners Court approved the issuance of this certificate stating as follows (strike through the statement that does not apply)

The land was not subdivided after September 1, 1995, and water service is available within 750 feet of the land.

-OR-

~~The land was not subdivided after September 1, 1995, and water service is available more than 750 feet from the subdivided land and the extension of water service to the land may be feasible, subject to a final determination by the water service provider.~~

Sandra Cantor Lopez  
Planning Department Authorized Signature

Antonio Guajardo  
Hidalgo County Judge

6/11/18  
Date

ATTEST:

Antonio Guajardo  
Hidalgo County Clerk

6-11-18  
Date