



RICHARD F. CORTEZ
County Judge

OFFICE OF THE COUNTY JUDGE County of Hidalgo

CERTIFICATES OF PLAT APROVALS – CONSENT AGENDA

COMMISSIONERS COURT AGENDA FOR Novemer 5, 2019

Approval of the following Certificates:

- Certificates of Plat & Utility Status under Local Government Code Section 232.028 (b)
- Certificates of Residence Construction under Local Government Code Section 232.029 (c)
- Certificates of Water Service Availability under Local Government Code Section (c) (2)

CERTIFICATES OF PLAT & UTILITY STATUS	<u>1</u>
CERTIFICATES OF RESIDENCE CONSTRUCTION	<u>0</u>
CERTIFICATES OF WATER SERVICE AVAILABILITY	<u>0</u>
TOTAL CERTIFICATES	<u>1</u>



PLANNING DEPARTMENT

County of Hidalgo

Rev. 06-03-15

Main Office
1304 South 25th Street
Edinburg, Texas 78542
956-318-2840
956-318-2844

Precinct No.1 Substation
1902 Joe Stephens Ave.
Weslaco, TX 78596
956-968-4734
956-973-7850

Precinct No.3 Substation
2401 N. Moorefield Rd.
Mission, TX 78572
956-205-7045
956-205-7049

T.J. Arredondo, CFM
Director of Planning

Precinct 1 2 3 4

Application No:

4-2383

HIDALGO COUNTY CERTIFICATE OF PLAT AND UTILITY STATUS UNDER TEXAS LOCAL GOVT. CODE SECTION 232.028(b)

WE THE UNDERSIGNED CERTIFY AS FOLLOWS:

Upon the application of:

Name: Ivan Lerma

Address: 20421 mile 6 w
Edcouch TX, 78538

Phone: 956 207 6917

Approved by Environmental Health:	Temporary Service _____	Final Service <u>W. Ramon</u>
Inspection/Permit No:	Authorized Signature _____	Authorized Signature <u>Installed Septic</u>
Date Approved:	<u>1 / 1</u>	<u>10/24/19</u>

Water Supplier: NAWS

Utility Provider: M.V.E.C. AEP

Account/ESI No.: N/A
 Temporary Pole Permanent Service

regarding the land described as: Lantana Acres #2 lot 8

on Nov. 5, 2019 the Hidalgo County Commissioners Court, at a meeting duly called and noticed in accordance with the Texas Open Meetings Act, made the following determinations regarding plat and utility status of the land herein described pursuant to Texas Local Government Code Section 232,028(b):

Fill in "yes" or "no" in each blank

yes A plat has been prepared; (Date approved 11/19/19);

yes A plat has been reviewed and approved by the Commissioners Court; (verified by [Signature]);
yes water service facilities have been constructed or installed to service the subdivision under Local Government Code Section 232.023 and are fully operable;

no an organized sewage collection and treatment system is to be used, and under sewer service facilities have been constructed or installed to service the subdivision under Section 232.023 and are fully operable; (verified by W. Ramon);

yes individual septic systems are to be used, and lots in the subdivision can be adequately and legally served by septic systems under Section 232.023; (verified by W. Ramon);

yes electrical and gas facilities, if available, have been constructed or installed to service the subdivision under Section 232.023. (verified by [Signature]);

Planning Department Authorized Signature [Signature] Hidalgo County Judge [Signature] Date 11/5/19

ATTEST: [Signature] Hidalgo County Clerk Date 11/6/19

APPROVED BY
COMMISSIONERS' COURT
ON: 11/5/19



PLANNING DEPARTMENT

Rev. 06-03-15

County of Hidalgo

Main Office
1304 South 25th Street
Edinburg, Texas 78542
956-318-2840
956-318-2844

Precinct No.1 Substation
1902 Joe Stephens Ave.
Weslaco, TX 78596
956-968-4734
956-973-7850

Precinct No.3 Substation
2401 N. Moorefield Rd.
Mission, TX 78572
956-205-7045
956-205-7049

T.J. Arredondo, CFM
Director of Planning

Precinct 1 2 3 4

Application No: 4-2383

REQUEST FOR HIDALGO COUNTY CERTIFICATE OF PLAT AND UTILITY STATUS UNDER TEXAS LOCAL GOVT. CODE SECTION 232.028(b)

In my status and for the land indicated below, which is located outside of any municipality, I request that the Hidalgo County Commissioners Court make the determinations regarding plat and utility status described in Texas Local Government Code § 232.028(b) and issue a certificate of such determinations:

PARTY MAKING REQUEST:

Name: Ivan Lerma

Address: 20421 Mile 6 w
Edcouch TX, 78538

Phone: 956 207 6917

IDENTIFICATION OF LAND (e.g., lot and block number of recorded subdivision, designation on plat, address, description in deed, etc.):

Lantana Acres #2 lot 8

STATUS OF PERSON OR ENTITY MAKING REQUEST:

- Subdivider
- Owner of lot in subdivision
- Resident of lot in a subdivision
- Entity that provides utility service

Ivan Lerma
Requesting Party (Signature)

10-28-19
Date

ATTACHED COPY OF VERIFICATION OF OWNERSHIP OR RESIDENCY OF LOT:

- Deed
- Executory Contract
- Lease
- Rent Receipt
- Affidavit
- Other (describe) copy of plat

.....
This part to be filled out by receiving county official:

Location of land verified and completed request accepted by Hidalgo County for processing on:

10/30/19
Date

[Signature]
County Official



Chapter 232, Texas Local Government Code

10/18/2019 11:21:14 AM

COUNTY OF HIDALGO

PLANNING DEPARTMENT

Main Office
1304 South 25th Street
Edinburg, Texas 78542
Ph: 956-318-2840
Fax: 956-318-2844

Precinct No. 1 Substation
1902 Joe Stephens Ave.
Weslaco, Texas 78596
Ph: 956-968-4734
Fax: 956-973-7850

Precinct No. 3 Substation
2401 N. Moorefield Rd.
Mission, Texas 78572
Ph: 956-205-7045
Fax: 956-205-7049

Permit No.: Permit 4-2383
Receipt No.: 009463
L2845-02-000-0008-00


LERMA ABRAM & IVAN
20421 MILE 6 W
EDCOUCH, TX 78538
(956) 207-6917
(956) 207-6917

- [1] Contractor: SELF
- [2] Water System: North Alamo WSC
- [3] Class of Work: 25 Residential, new, Single Family Dwelling
- [4] Size of Structure: 2574Sq.Ft.
- [5] Legal Description: LANTANA ACRES #2 LOT 8
- [6] Location: 493 and 21 1/2 mile
- [7] Sewage: N/A
- [8] Construction Type: Block
- [9] Est. Cost of Construction: \$21500
- [10] Flood Zone: Zone C

Community Panel Number: 4803340425C
Precinct: 4
Certification of Elevation Required: No
Setbacks: Front 25', Rear 40', Side 8', Side 8', Corner '
Special Conditions: MUST COMPLY WITH HCPD SETBACKS AND REGULATIONS
Description: Permit 4-2383
Price: \$30.00

Total Amount.....\$30.00

Method of Payment: Cash
Check/M.O.#:
Payment: \$40.00
Change Due: \$10.00
Application: alex.antons
Inspector: peter.hernandez
Receipt: alex.antons



Cashier

10/18/19
Date

[NOTICE]

ALL SETBACKS AND FINISH FLOOR ELEVATIONS SHALL BE IN COMPLIANCE WITH THE SUBDIVISION PLAT AND/OR DEED RESTRICTIONS. NO CONSTRUCTION ALLOWED OVER ANY EASEMENTS. NO MORE THAN ONE SINGLE FAMILY RESIDENCE PER LOT. APPLICANT SHALL COMPLY WITH ALL THE PLAT AND OR DEED RESTRICTIONS AND REQUIREMENTS AFFECTING THE LOT. APPLICANT ACKNOWLEDGES THAT NO FURTHER DIVISION OF THE DESCRIBED PROPERTY SHALL BE DONE WITHOUT FIRST PREPARING A SUBDIVISION PLAT IN ACCORDANCE WITH HIDALGO COUNTY SUBDIVISION RULES, TEXAS LOCAL GOVERNMENT CODE AND/OR TEXAS WATER DEVELOPMENT BOARD MODEL SUBDIVISION RULES. A CLEARANCE WILL NOT BE ISSUED FOR ANY PROPERTY LOCATED IN AN AREA DESIGNATED AS ZONE 'A', 'AE', 'AH' OR 'AO' UNTIL THE OWNER AND/OR CONTRACTOR HAS PROVIDED THE PLANNING DEPARTMENT A DEVELOPMENT PERMIT APPROVED BY THE COUNTY OF HIDALGO FLOOD PLAIN administrator INCLUDING AN ELEVATION CERTIFICATE REFLECTING THE PROPOSED FINISHED FLOOR ELEVATION FOR THE IMPROVEMENTS AND THE BASE FLOOD ELEVATION FOR THE PROPERTY. IN ADDITION, A FINAL CLEARANCE WILL NOT BE ISSUED UNTIL THE OWNER AND/OR CONTRACTOR HAS PROVIDED THE PLANNING DEPARTMENT A FINISHED FLOOR CONSTRUCTION ELEVATION CERTIFICATE CONFIRMING THAT ALL IMPROVEMENTS WERE CONSTRUCTED IN ACCORDANCE WITH THE TERMS OF THE INITIAL APPLICATION AND FLOOD PLAIN ADMINISTRATION DEVELOPMENT PERMIT. A SEPARATE PERMIT IS ALSO REQUIRED FOR INSTALLATION OF SEPTIC TANKS AND THE VERIFICATION THAT SEPTIC TANKS WERE INSTALLED IN COMPLIANCE WITH ALL LEGAL REQUIREMENTS. THIS APPLICATION IS SUBJECT TO CANCELLATION IF WORK OR CONSTRUCTION AUTHORIZED IS NOT COMMENCED WITHIN 6 MONTHS OR IF CONSTRUCTION OR WORK IS SUSPENDED OR ABANDONED FOR A PERIOD OF ONE YEAR AT ANY TIME AFTER WORK IS COMMENCED. APPLICANT/OWNER STATES THAT NO STRUCTURE EXISTS ON THIS TRACT OF LAND. IF FOUND IN VIOLATION APPROVED APPLICATION MAY BE REVOKED. APPROVED APPLICATION FEE SHALL BE DOUBLED FOR CONSTRUCTION COMMENCING AND/OR STRUCTURES MOVED IN PRIOR TO OBTAINING AN APPROVED APPLICATION. THE FORGOING IS A TRUE AND CORRECT DESCRIPTION OF THE IMPROVEMENTS CONTEMPLATED BY THE UNDERSIGNED APPLICANT, AND THE APPLICANT STATES THAT THE APPLICANT WILL HAVE FULL AUTHORITY OVER THE CONSTRUCTION OF SAME AND CONTRACTOR AND APPLICANT HEREBY AGREE TO COMPLY WITH ALL COUNTY REQUIREMENTS AND APPLICABLE PLAT AND/OR DEED RESTRICTIONS. APPLICANT AND CONTRACTOR HEREBY CERTIFY THAT EACH HAS READ AND EXAMINED THIS APPLICATION AND KNOW THE SAME TO BE TRUE AND CORRECT. ALL PROVISIONS OF LAWS AND REGULATIONS GOVERNING THIS TYPE OF WORK WILL BE COMPLIED WITH WHETHER SPECIFIED HEREIN OR NOT. THE GRANTING OF A PERMIT DOES NOT PRESUME TO GIVE AUTHORITY TO VIOLATE OR CANCEL THE PROVISIONS OF ANY OTHER STATE OR LOCAL LAW REGULATING CONSTRUCTION OR THE PERFORMANCE OF CONSTRUCTION. BY SIGNING THIS APPLICATION, APPLICANT AND CONTRACTOR AUTHORIZE REPRESENTATIVES OF THE COUNTY OF HIDALGO TO COME ON TO THE CONSTRUCTION SITE TO MONITOR CONTRACTOR'S AND APPLICANT'S COMPLIANCE WITH THE TERMS OF THE PERMIT AND THE COUNTY'S SUBDIVISION REGULATIONS. PLEASE CONTACT PLANNING DEPARTMENT 48 HOURS PRIOR TO POURING OF FOUNDATION FOR INSPECTION OF BUILDING SETBACKS FROM PROPERTY LINES AND FINISH FLOOR ELEVATION. NO CONSTRUCTION ALLOWED OVER ANY EASEMENTS. BUILDING SETBACKS AND FINISH FLOOR ELEVATIONS SHALL BE MET PRIOR TO POURING FOUNDATION OR WHEN MOVING IN A STRUCTURE.



Signature of Owner or Applicant

10-18-19
Date

NOTICE OF CONFIDENTIALITY RIGHTS: IF YOU ARE A NATURAL PERSON, YOU MAY REMOVE OR STRIKE ANY OR ALL OF THE FOLLOWING INFORMATION FROM ANY INSTRUMENT THAT TRANSFERS AN INTEREST IN REAL PROPERTY BEFORE IT IS FILED FOR RECORD IN THE PUBLIC RECORDS: YOUR SOCIAL SECURITY NUMBER OR YOUR DRIVER'S LICENSE NUMBER.

WARRANTY DEED WITH VENDOR'S LIEN
(CONFORMS TO STATE BAR FORM 2253 REV. 10-85)

Date: **December 14, 2018**

Grantor: GERARDO MONTOYA, a single man now and since I acquired the herein described property

Grantor's Mailing Address (including county): 211 S. 21st St.
McAllen, Texas 78501

Grantee: ABRAM LERMA, a single man, and IVAN LERMA, a single man

Grantee's Mailing Address (including county):
ABRAM LERMA
20421 Mile 6 W
Edcouch, Texas 78538
IVAN LERMA
7106 E. 17 ½ St
Edinburg, TX 78541

Consideration: TEN AND NO/100THS DOLLARS (\$10.00) and other good and valuable consideration to the undersigned paid by the grantee herein named, the receipt of which is hereby acknowledged, and the further consideration of the execution and delivery by grantee of Grantee's one certain promissory note of even date herewith, in the principal sum of \$30,000.00, payable to the order of GERARDO MONTOYA, Grantor, as therein specified and bearing interest as therein provided; containing the usual clauses providing for acceleration of maturity and for attorney's fees, the payment of which note is secured by the vendor's lien herein retained, and is additionally secured by a Deed of Trust of even date herewith to Louis C. Brown, Trustee.

Property (including any improvements):

All of Lot 8, LANTANA ACRES NO. 2 SUBDIVISION, Hidalgo County, Texas, according to the map recorded in Volume 35, Pages 35-36, Map Records in the Office of the County Clerk of Hidalgo County Texas, reference to which is here made for all purposes.

Reservations from and Exceptions to Conveyance and Warranty:

SUBJECT TO all oil, gas and mineral and/or royalty reservations of record;
SUBJECT TO all valid oil, gas and mineral leases of record;
SUBJECT restrictive covenants of record and restrictive covenants recorded in Volume 35, Pages 35-36, Map Records of Hidalgo County, Texas, but omitting any covenant or restriction based on race, color, religion, sex, handicap, familial status or national origin unless and only to the extent that said covenant (a) is exempt under Chapter 42, Section 3607 of the United States Code or (b) relates to handicap but does not discriminate against handicapped persons.
SUBJECT TO Statutory easements, rules, regulations and rights in favor of Delta Lake Irrigation District.
SUBJECT TO Minimum floor elevations, setback lines, utility easements and restrictions as shown on the map of Lantana Acres No. 2 Subdivision, recorded in Volume 35, Pages 35-36, Map Records of Hidalgo County, Texas.
SUBJECT TO Right of way easement as shown by instrument dated October 22, 1938 recorded in Volume 449, Page 349 and dated August 18, 1939, recorded in Volume 461, Page 125, both Deed Records of Hidalgo County, Texas.
SUBJECT TO Lease for coal, lignite, oil, gas or other minerals, together with rights incident thereto;

SUBJECT TO Terms, stipulations and conditions contained in Declaration of Unit as set forth in instrument dated September 27, 1955, recorded in Volume 177, Page 101, Oil and Gas Records of Hidalgo County, Texas.

SUBJECT TO All water rights reserved as shown by instrument dated January 22, 2000, filed February 4, 2000 under Document Number 843530, Official Records of Hidalgo County, Texas.


SUBJECT TO Any portion of the property described herein within the limits or boundaries of any public or private roadway and/or highway.

SUBJECT TO taxes for the year 2019 and all subsequent years, payment of which are expressly assumed by the Grantees herein.

Grantor, for the consideration and subject to the reservations from and exceptions to conveyance and warranty, grants, sells, and conveys to Grantee the property, together with all and singular the rights and appurtenances thereto in any wise belonging, to have and hold it to Grantee, Grantee's heirs, executors, administrators, successors, or assigns forever. Grantor binds Grantor and Grantor's heirs, executors, administrators, and successors to warrant and forever defend all and singular the property to Grantee and Grantee's heirs, executors, administrators, successors, and assigns against every person whomsoever lawfully claiming or to claim the same or any part thereof, except as to the reservations from and exceptions to conveyance and warranty.

The vendor's lien against and superior title to the property are retained until each note described is fully paid according to its terms, at which time this deed shall become absolute.

When the context requires, singular nouns and pronouns include the plural.


GERARDO MONTOYA


(ACKNOWLEDGMENT)

STATE OF TEXAS §

COUNTY OF HIDALGO §

This instrument was acknowledged before me on the 19th day of December, 2018 by GERARDO MONTOYA.




NOTARY PUBLIC, STATE OF TEXAS
Melissa Espinoza
PRINTED NAME OF NOTARY
08-11-2021
MY COMMISSION EXPIRES

PREPARED IN THE LAW OFFICE OF:
LOUIS C. BROWN
ATTORNEY AT LAW
1207 CONWAY
MISSION, TX 78572
(956) 585-4864

AFTER RECORDING RETURN TO:
LOUIS C. BROWN
ATTORNEY AT LAW
1207 CONWAY
MISSION, TX 78572
FILE NO.: 12-18-22267