



RICHARD F. CORTEZ
County Judge

OFFICE OF THE COUNTY JUDGE County of Hidalgo

CERTIFICATES OF PLAT APPROVALS – CONSENT AGENDA

COMMISSIONERS COURT AGENDA FOR December 3, 2019

Approval of the following Certificates:

- Certificates of Plat & Utility Status under Local Government Code Section 232.028 (b)
- Certificates of Residence Construction under Local Government Code Section 232.029 (c)
- Certificates of Water Service Availability under Local Government Code Section (c) (2)

| | |
|--|----------|
| CERTIFICATES OF PLAT & UTILITY STATUS | <u>2</u> |
| CERTIFICATES OF RESIDENCE CONSTRUCTION | <u>0</u> |
| CERTIFICATES OF WATER SERVICE AVAILABILITY | <u>1</u> |
| TOTAL CERTIFICATES | <u>3</u> |

| PLANNING DEPT. PCTS 3 WATER SERVICE AVAILABILTY | | |
|--|-------------------------------|------------------------|
| | APPLICANT | APPLICATION NO. |
| 1. | DANIEL C. ESPARZA | 3-1630 |
| 2. | | |
| 3. | | |
| 4. | | |
| 5. | | |
| 6. | | |
| 7. | | |
| 8. | | |
| 9. | | |
| 10. | | |
| 11. | | |
| 12. | | |
| 13. | | |
| | | |
| | COMM. COURT: DECEMBER 3, 2019 | |



PLANNING DEPARTMENT

Rev. 06-03-15

County of Hidalgo

Main Office
1304 South 25th Street
Edinburg, Texas 78542
956-318-2840
956-318-2844

Precinct No.1 Substation
1902 Joe Stephens Ave.
Weslaco, TX 78596
956-968-4734
956-973-7850

Precinct No.3 Substation
2401 N. Moorefield Rd.
Mission, TX 78572
956-205-7045
956-205-7049

Precinct 1 2 3 4

T.J. Arredondo, CFM
Director of Planning

Application No:

3-11630
9/18/19

HIDALGO COUNTY CERTIFICATE OF WATER SERVICE AVAILABILITY UNDER TEXAS LOCAL GOVT. CODE SECTION 232.029(c)(2)

Upon the application of:

| | | |
|--|----------------------------|--------------------------|
| Approved by Environmental Health: | Temporary Service _____ | Final Service Antonio |
| Name: Daniel C. Esparza | Authorized Signature | Authorized Signature |
| Inspection/Permit No: | _____ | 52472 |
| Address: 7612 S. LOS Charcos Dr Mission, TX 78572 | Date Approved: / / | 11/26/19 |

Name: Daniel C. Esparza
Address: 7612 S. LOS Charcos Dr
Mission, TX 78572
Phone: (956) 451-7313

Water Supplier: Agua Sud
Utility Provider: [] M.V.E.C. [X] AEP
Account/ESI No.: 100327894 -
[] Temporary Pole [X] Permanent Service

who is the person requesting utility service to subdivided land ("land") described as follows:

Carlos Acres Lot 55

[Insert the lot and block number in recorded subdivision, address, or description in deed, etc]

and who has submitted to the court an affidavit as required by Local Govt. Code Sec. 232.029 (f), on _____, 20____, the Hidalgo County Commissioners Court approved the issuance of this certificate stating as follows (strike through the statement that does not apply)

The land was not subdivided after September 1, 1995, and water service is available within 750 feet of the land.

-OR-

The land was not subdivided after September 1, 1995, and water service is available more than 750 feet from the subdivided land and the extension of water service to the land may be feasible, subject to a final determination by the water service provider.

Planning Department Authorized Signature

Hidalgo County Judge

Date

ATTEST:

Hidalgo County Clerk

Date

APPROVED BY
COMMISSIONERS' COURT
ON: 12/3/19 ps

Sandra Carter 11/26/19
Richard F. Carter 12/3/19
Antonio Guajardo Jr. 12/04/19



PLANNING DEPARTMENT

Rev. 06-03-15

County of Hidalgo

Main Office
1304 South 25th Street
Edinburg, Texas 78542
956-318-2840
956-318-2844

Precinct No.1 Substation
1902 Joe Stephens Ave.
Weslaco, TX 78596
956-968-4734
956-973-7850

Precinct No.3 Substation
2401 N. Moorefield Rd.
Mission, TX 78572
956-205-7045
956-205-7049

T.J. Arredondo, CFM
Director of Planning

Precinct 1 2 3 4

Application No:

3-1630
9/18/19

AFFIDAVIT TO APPLY TO THE COUNTY OF HIDALGO FOR CERTIFICATE OF WATER SERVICE AVAILABILITY UNDER TEXAS LOCAL GOVT. CODE SECTION 232.029(c)(2)

[Note: To be eligible, the land must not have been subdivided after September 1, 1995.]

THE STATE OF TEXAS §
COUNTY OF HIDALGO §

BEFORE ME, the undersigned authority, on this day personally appeared

Daniel C. Esparza

Known to me [or proved to me in the oath of Texas Driver License or through
_____ (description of federal or state government ID card with photograph and signature)],
who swore on oath that the following two statements are true:

1. "I am requesting utility service to the following described land:

Carlos Acres Lot 55

[Insert the lot and block number in recorded subdivision, address, or description in deed, etc]

2. "The land described above has been sold or conveyed to me."

AND [strike through the statement below that does not apply]

3A. "The land was not sold or conveyed to me by the Subdivider or the subdivider's agent after September 1, 1995."


-OR-

3B. "The land was on August 31, 1999, located in the extraterritorial jurisdiction of a municipality as determined by Local Govt. Code Chapter 42; and the land was not sold or conveyed to me by the Subdivider or the subdivider's agent after September 1, 1999."

[Signature] (Signature)

SUBSCRIBED AND SWORN TO before me on November 26, 2019, to certify which, witnesses my hand and seal of office.

[Signature]
NOTARY PUBLIC IN AND FOR
THE STATE OF TEXAS



SIERRA TITLE
CLOSER SL GF# 3182228

Warranty Deed with Vendor's Lien

Notice of confidentiality rights: If you are a natural person, you may remove or strike any or all of the following information from any instrument that transfers an interest in real property before it is filed for record in the public records: your Social Security number or your driver's license number.

Date: August 16, 2019

Grantor: ALEJANDRO RODRIGUEZ, a single person

Grantor's Mailing Address: 2714 Rosenheath Lane
Houston, Texas 77073
Harris County

Grantee: DANIEL C. ESPARZA, a single person and DANIEL ULLOA ESPARZA, a married person

Grantee's Mailing Address: 7612 S. Los Charcos Dr.
Mission, Texas 78572
Hidalgo County

Consideration: TEN AND NO/100 DOLLARS (\$10.00) and a note of even date executed by Grantee and payable to the order of Grantor in the principal amount of **TWENTY THREE THOUSAND AND NO/100 DOLLARS (\$23,000.00)**. The note is secured by a first and superior vendor's lien and superior title retained in this deed and by a first-lien deed of trust of even date from Grantee to **JOHN ROBERT KING**, Trustee.

Property (including any improvements):

✓ Lot 55, CARLOS ACRES SUBDIVISION, Hidalgo County, Texas, according to the Plat or Map thereof recorded in Volume 21, Page 162, Map Records of Hidalgo County, Texas.

Reservations from and Exceptions to Conveyance and Warranty:
Subject To:

Right-of-Way Easement awarded to Texas Eastern Transmission Corporation in Cause CON-7, filed May 9, 1957, vs. John F. Hoene, et al, in the County Court of Hidalgo County, Texas, covering a 50.0 feet strip of land.

Right-of-Way Easement in favor of Central Power and Light Company, recorded in Volume 910, Page 46, Volume 923, Page 292, Volume 962, Page 141, Volume 962, Page 142, and Volume 962, Page 143, all in Deed Records of Hidalgo County, Texas.

Water Contract dated March 8, 1956, between Hidalgo County Water Control and Improvement District No. 1 and St. Louis Groves Irrigation Company for 99 years, recorded in Volume 857, Page 232, Deed Records of Hidalgo County, Texas.

Conveyance of Water Rights dated April 14, 1977, recorded in Volume 2, Page 133, Water Rights Records of Hidalgo County, Texas, re-filed in Volume 2, Page 328, Water Rights Records of Hidalgo County, Texas, and Volume 1710, Page 247, Deed Records of Hidalgo County, Texas.

Easements and conditions as shown on the Map recorded in Volume 21, Page 162, Map Records of Hidalgo County, Texas.

Easements, or claims of easements, which are not of public record.

Oil and Gas Lease dated June 16, 2000, filed for record in the Office of the County Clerk of Hidalgo County, Texas, on August 3, 2000, under Clerk's File No. 894157.

All oil, gas, and other minerals reserved in Deed recorded in Volume 1478, Page 84, Deed Records of Hidalgo County, Texas.

Any unrecorded leases or rental agreements, written or oral, together with the rights of any tenant thereunder or tenant at will.

Any encroachment, encumbrance, violation, variation, or adverse circumstance affecting the title that would be disclosed by an accurate and complete land survey of the land.

All ad valorem taxes for the year 2019 and all subsequent years.

Grantor, for the Consideration and subject to the Reservations from Conveyance and the Exceptions to Conveyance and Warranty, grants, sells, and conveys to Grantee the Property, together with all and singular the rights and appurtenances thereto in any way belonging, to have and to hold it to Grantee and Grantee's heirs, successors, and assigns forever. Grantor binds Grantor and Grantor's heirs and successors to warrant and forever defend all and singular the Property to Grantee and Grantee's heirs, successors, and assigns against every person whomsoever lawfully claiming or to claim the same or any part thereof, except as to the Reservations from Conveyance and the Exceptions to Conveyance and Warranty.

The vendor's lien against and superior title to the Property are retained until each note described is fully paid according to its terms, at which time this deed will become absolute.

When the context requires, singular nouns and pronouns include the plural.


Alejandro Rodriguez
ALEJANDRO RODRIGUEZ

(Acknowledgment)

STATE OF TEXAS
COUNTY OF *Harris*

This instrument was acknowledged before me on the 19 day of August, 2019,
by ALEJANDRO RODRIGUEZ.

(SEAL)



[Signature]
Notary Public, State of Texas

AFTER RECORDING RETURN TO:
DANIEL ESPERZA
7612 S. Los Charcos Dr.
Mission, Texas 78572

PREPARED IN THE LAW OFFICE OF:
JOHN ROBERT KING
3409 N. 10th, Suite 100
McAllen, Texas 78501
File No.: GF#3182228;SR/ch



Chapter 232, Texas Local Government Code

9/18/2019 3:40:43 PM

COUNTY OF HIDALGO
PLANNING DEPARTMENT

Main Office
1304 South 25th Street
Edinburg, Texas 78542
Ph: 956-318-2840
Fax: 956-318-2844

Precinct No. 1 Substation
1902 Joe Stephens Ave.
Weslaco, Texas 78596
Ph: 956-968-4734
Fax: 956-973-7850

Precinct No. 3 Substation
2401 N. Moorefield Rd.
Mission, Texas 78572
Ph: 956-205-7045
Fax: 956-205-7049

Permit No.: Permit 3-1630
Receipt No.: 009129
C1760-00-000-0055-00

- ESPARZA DANIEL C. & DANIEL ULLOA ESPARZA
- 7612 SOUTH LOS CHARCOS
- MISSION, TX 78572
- (956) 451-7313
- (956) 451-7313
- [1] Contractor: self
- [2] Water System: Agua S.U.D.
- [3] Class of Work: 25 Residential, new, Single Family Dwelling
- [4] Size of Structure: 1200Sq.Ft.
- [5] Legal Description: CARLOS ACRES LOT 55
- [6] Location: BUSINESS 83 AND SHOWERS ROAD
- [7] Sewage: N/A
- [8] Construction Type: Block
- [9] Est. Cost of Construction: \$2000
- [10] Flood Zone: Zone C

Community Panel Number: 4803340400C
 Precinct: 3
 Certification of Elevation Required: No
 Setbacks: Front 25', Rear 15', Side 6', Side 6', Corner '
 Special Conditions: MUST COMPLY WITH ALL REGULATIONS
 AND COUNTY SETBACKS
 Description: Permit 3-1630
 Price: \$30.00

Total Amount.....\$30.00

Method of Payment: Cash
 Check/M.O.#:
 Payment: \$30.00
 Change Due: \$0.00

Application: sandra.cantu
 Inspector: javier.cerda
 Receipt: sandra.cantu

Sandra Cantu 9/18/19
 Cashier Date

[NOTICE]

ALL SETBACKS AND FINISH FLOOR ELEVATIONS SHALL BE IN COMPLIANCE WITH THE SUBDIVISION PLAT AND/OR DEED RESTRICTIONS. NO CONSTRUCTION ALLOWED OVER ANY EASEMENTS. NO MORE THAN ONE SINGLE FAMILY RESIDENCE PER LOT. APPLICANT SHALL COMPLY WITH ALL THE PLAT AND OR DEED RESTRICTIONS AND REQUIREMENTS AFFECTING THE LOT. APPLICANT ACKNOWLEDGES THAT NO FURTHER DIVISION OF THE DESCRIBED PROPERTY SHALL BE DONE WITHOUT FIRST PREPARING A SUBDIVISION PLAT IN ACCORDANCE WITH HIDALGO COUNTY SUBDIVISION RULES, TEXAS LOCAL GOVERNMENT CODE AND/OR TEXAS WATER DEVELOPMENT BOARD MODEL SUBDIVISION RULES. A CLEARANCE WILL NOT BE ISSUED FOR ANY PROPERTY LOCATED IN AN AREA DESIGNATED AS ZONE 'A', 'AE', 'AH' OR 'AO' UNTIL THE OWNER AND/OR CONTRACTOR HAS PROVIDED THE PLANNING DEPARTMENT A DEVELOPMENT PERMIT APPROVED BY THE COUNTY OF HIDALGO FLOOD PLAIN administrator INCLUDING AN ELEVATION CERTIFICATE REFLECTING THE PROPOSED FINISHED FLOOR ELEVATION FOR THE IMPROVEMENTS AND THE BASE FLOOD ELEVATION FOR THE PROPERTY. IN ADDITION, A FINAL CLEARANCE WILL NOT BE ISSUED UNTIL THE OWNER AND/OR CONTRACTOR HAS PROVIDED THE PLANNING DEPARTMENT A FINISHED FLOOR CONSTRUCTION ELEVATION CERTIFICATE CONFIRMING THAT ALL IMPROVEMENTS WERE CONSTRUCTED IN ACCORDANCE WITH THE TERMS OF THE INITIAL APPLICATION AND FLOOD PLAIN ADMINISTRATION DEVELOPMENT PERMIT. A SEPARATE PERMIT IS ALSO REQUIRED FOR INSTALLATION OF SEPTIC TANKS AND THE VERIFICATION THAT SEPTIC TANKS WERE INSTALLED IN COMPLIANCE WITH ALL LEGAL REQUIREMENTS. THIS APPLICATION IS SUBJECT TO CANCELLATION IF WORK OR CONSTRUCTION AUTHORIZED IS NOT COMMENCED WITHIN 6 MONTHS OR IF CONSTRUCTION OR WORK IS SUSPENDED OR ABANDONED FOR A PERIOD OF ONE YEAR AT ANY TIME AFTER WORK IS COMMENCED. APPLICANT/OWNER STATES THAT NO STRUCTURE EXISTS ON THIS TRACT OF LAND. IF FOUND IN VIOLATION APPROVED APPLICATION MAY BE REVOKED. APPROVED APPLICATION FEE SHALL BE DOUBLED FOR CONSTRUCTION COMMENCING AND/OR STRUCTURES MOVED IN PRIOR TO OBTAINING AN APPROVED APPLICATION. THE FORGOING IS A TRUE AND CORRECT DESCRIPTION OF THE IMPROVEMENTS CONTEMPLATED BY THE UNDERSIGNED APPLICANT, AND THE APPLICANT STATES THAT THE APPLICANT WILL HAVE FULL AUTHORITY OVER THE CONSTRUCTION OF SAME AND CONTRACTOR AND APPLICANT HEREBY AGREE TO COMPLY WITH ALL COUNTY REQUIREMENTS AND APPLICABLE PLAT AND/OR DEED RESTRICTIONS. APPLICANT AND CONTRACTOR HEREBY CERTIFY THAT EACH HAS READ AND EXAMINED THIS APPLICATION AND KNOW THE SAME TO BE TRUE AND CORRECT. ALL PROVISIONS OF LAWS AND REGULATIONS GOVERNING THIS TYPE OF WORK WILL BE COMPLIED WITH WHETHER SPECIFIED HEREIN OR NOT. THE GRANTING OF A PERMIT DOES NOT PRESUME TO GIVE AUTHORITY TO VIOLATE OR CANCEL THE PROVISIONS OF ANY OTHER STATE OR LOCAL LAW REGULATING CONSTRUCTION OR THE PERFORMANCE OF CONSTRUCTION. BY SIGNING THIS APPLICATION, APPLICANT AND CONTRACTOR AUTHORIZE REPRESENTATIVES OF THE COUNTY OF HIDALGO TO COME ON TO THE CONSTRUCTION SITE TO MONITOR CONTRACTOR'S AND APPLICANT'S COMPLIANCE WITH THE TERMS OF THE PERMIT AND THE COUNTY'S SUBDIVISION REGULATIONS. PLEASE CONTACT PLANNING DEPARTMENT 48 HOURS PRIOR TO POURING OF FOUNDATION FOR INSPECTION OF BUILDING SETBACKS FROM PROPERTY LINES AND FINISH FLOOR ELEVATION. NO CONSTRUCTION ALLOWED OVER ANY EASEMENTS. BUILDING SETBACKS AND FINISH FLOOR ELEVATIONS SHALL BE MET PRIOR TO POURING FOUNDATION OR WHEN MOVING IN A STRUCTURE.

onsite by done before
 Signature of Owner or Applicant

9-18-19
 Date

MAP OF CARLOS ACRES

FILED FOR RECORD
NO. 23 10 00
SANTOS SALDANA
COUNTY CLERK
HIDALGO COUNTY, TEXAS

BEING A RESUBDIVISION OF TRACT 587 OF THE PARTITION OF LOS EJIDOS de REYNOSA VIEJO GRANT, HIDALGO COUNTY, TEXAS.

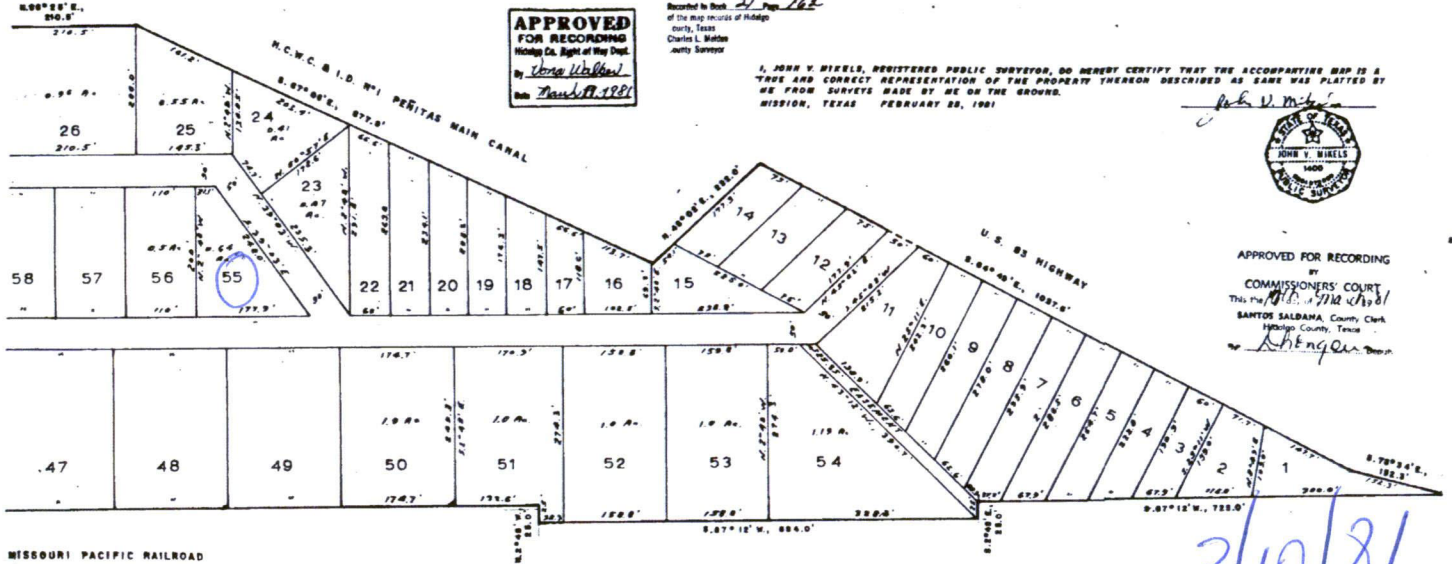
STATE OF TEXAS:
COUNTY OF HIDALGO:
KNOW ALL MEN BY THESE PRESENTS THAT WE, CARLOS G. LEAL, INC., OWNERS OF THE PROPERTY HEREOF DESCRIBED, DO HEREBY ADOPT AND CONFIRM THIS MAP AND DO HEREBY DEDICATE TO THE PUBLIC THE ROADWAYS AND EASEMENT THEREON SHOWN.

Yolanda Leal
YOLANDA LEAL, SECRETARY

BY: *Carlos G. Leal*
CARLOS G. LEAL, PRESIDENT

STATE OF TEXAS:
COUNTY OF HIDALGO:
BEFORE ME, THE UNDERSIGNED AUTHORITY, ON THIS DAY DID PERSONALLY APPEAR CARLOS G. LEAL AND YOLANDA LEAL, KNOWN TO ME TO BE THE PERSONS WHOSE NAMES ARE SUBSCRIBED TO THE FOREGOING INSTRUMENT AND ACKNOWLEDGED TO ME THAT THEY EXECUTED THE SAME IN THEIR CAPACITIES AS THEREIN STATED AND FOR THE CONSIDERATIONS AS THEREIN EXPRESSED.
DATED THIS 4th DAY OF MARCH A.D., 1981

NOTARY PUBLIC IN AND FOR HIDALGO COUNTY, TEXAS



APPROVED FOR RECORDING
Hidalgo Co. Right of Way Dept.
By *John Wilkins*
Date *March 11, 1981*

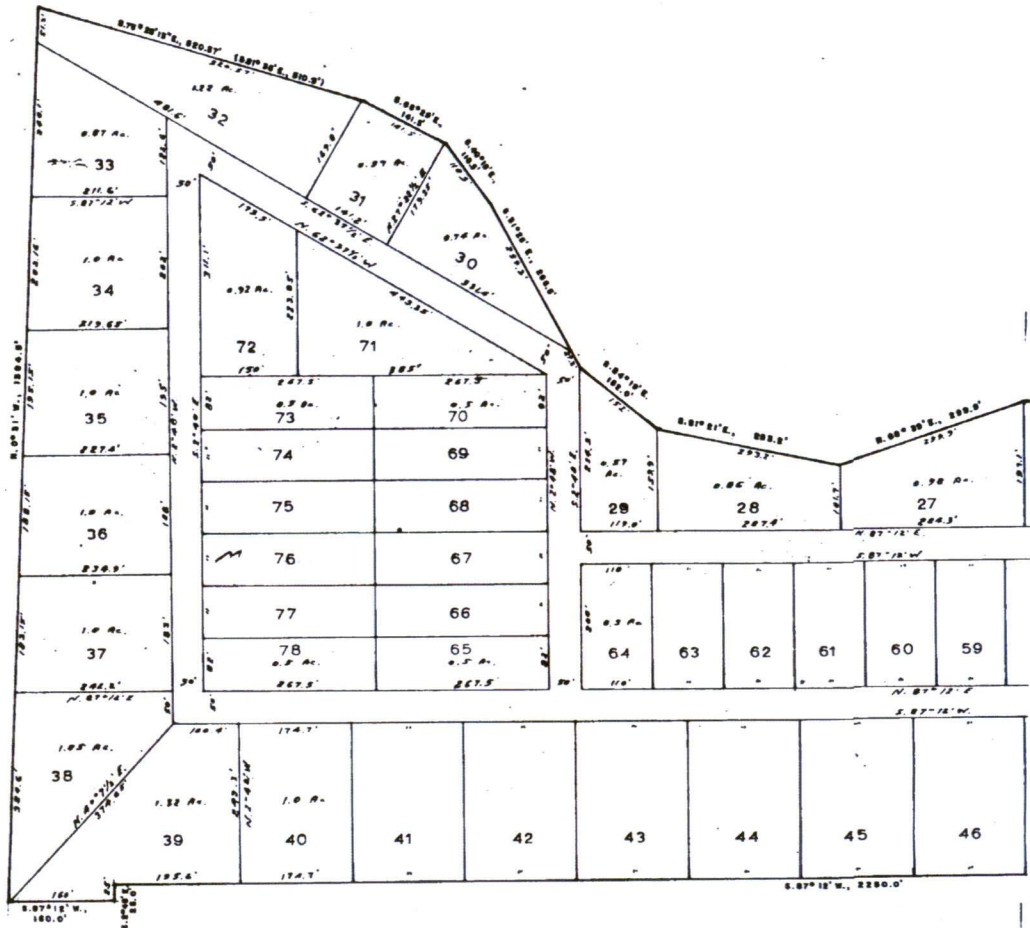
Recorded by Book *21* Page *162*
of the Public Records of Hidalgo
County, Texas
Charles L. Matton
County Surveyor

I, JOHN Y. NIKELS, REGISTERED PUBLIC SURVEYOR, DO HEREBY CERTIFY THAT THE ACCOMPANYING MAP IS A TRUE AND CORRECT REPRESENTATION OF THE PROPERTY THEREON DESCRIBED AS SAME WAS PLATTED BY ME FROM SURVEYS MADE BY ME ON THE GROUND.
MISSION, TEXAS FEBRUARY 20, 1981



APPROVED FOR RECORDING
BY
COMMISSIONER'S COURT
This the *10th* day of *March* 1981
SANTOS SALDANA, County Clerk
Hidalgo County, Texas
By *A. Hengeman*

3/10/81



AI-73450

| PLANNING DEPT. PCTS 2 & 4 CERTIFICATE OF PLAT & UTILITY STATUS | | |
|--|---|-----------------|
| | APPLICANT | APPLICATION NO. |
| 1. | Clarissa Rodriguez | 4-2346 |
| 2. | Ramiro Garcia PRB ALBERTA ACRES SUBDIVISION LOTS 1-19 | BLANKET COVER |
| 3. | | |
| 4. | | |
| | | |
| | COMM. COURT: DECEMBER 3, 2019 | |



PLANNING DEPARTMENT

Rev. 06-03-15

County of Hidalgo

Main Office
1304 South 25th Street
Edinburg, Texas 78542
956-318-2840
956-318-2844

Precinct No.1 Substation
1902 Joe Stephens Ave.
Weslaco, TX 78596
956-968-4734
956-973-7850

Precinct No.3 Substation
2401 N. Moorefield Rd.
Mission, TX 78572
956-205-7045
956-205-7049

T.J. Arredondo, CFM
Director of Planning

Precinct 1 2 3 4

Application No: 4-2346

HIDALGO COUNTY CERTIFICATE OF PLAT AND UTILITY STATUS UNDER TEXAS LOCAL GOVT. CODE SECTION 232.028(b)

WE THE UNDERSIGNED CERTIFY AS FOLLOWS:

Upon the application of:

Name: Clarissa Rodriguez

Address: 1116 Colorado Street
Alamo Texas 78516

Phone: (956) 588-8313

| | | |
|--|-----------------------------|-----------------------------|
| Approved by Environmental Health: | Temporary Service | Final Service |
| <u>R. Ros</u> | <u>R. Ros</u> | |
| Inspection/Permit No: | Authorized Signature | Authorized Signature |
| <u>11-128-119</u> | <u>[Signature]</u> | <u>[Signature]</u> |
| Date Approved: | | |
| <u>11-18-19</u> | | <u>1 1</u> |

Water Supplier: North Alamo Water Supply Co.

Utility Provider: M.V.E.C. [] AEP

Account/ESI No.: 349-513-001
 Temporary Pole [] Permanent Service

regarding the land described as:

Lot #4, Alamo Crossing Subdivision / 1118 Silverado Street, Alamo TX.

on _____, 20____, the Hidalgo County Commissioners Court, at a meeting duly called and noticed in accordance with the Texas Open Meetings Act, made the following determinations regarding plat and utility status of the land herein described pursuant to Texas Local Government Code Section 232.028(b):

Fill in "yes" or "no" in each blank

- yes A plat has been prepared; (Date approved 12/18/19);
- yes A plat has been reviewed and approved by the Commissioners Court; (verified by [Signature]);
- yes water service facilities have been constructed or installed to service the subdivision under Local Government Code Section 232.023 and are fully operable; (verified by R. Ros);
- no an organized sewage collection and treatment system is to be used, and under sewer service facilities have been constructed or installed to service the subdivision under Section 232.023 and are fully operable; (verified by 11-18-19);
- yes individual septic systems are to be used, and lots in the subdivision can be adequately and legally served by septic systems under Section 232.023; (verified by R. Ros);
- yes electrical and gas facilities, if available, have been constructed or installed to service the subdivision under Section 232.023. (verified by 11-18-19);

Planning Department Authorized Signature

Hidalgo County Judge

Date

APPROVED BY
COMMISSIONERS' COURT
ON: 12/3/19

ATTEST:

Hidalgo County Clerk

Date

[Signature] 12/3/19
[Signature] 12/4/19



PLANNING DEPARTMENT

County of Hidalgo

Rev. 06-03-15

Main Office
1304 South 25th Street
Edinburg, Texas 78542
956-318-2840
956-318-2844

Precinct No.1 Substation
1902 Joe Stephens Ave.
Weslaco, TX 78596
956-968-4734
956-973-7850

Precinct No.3 Substation
2401 N. Moorefield Rd.
Mission, TX 78572
956-205-7045
956-205-7049

T.J. Arredondo, CFM
Director of Planning

Precinct 1 2 3 4

Application No: 4-2344

REQUEST FOR HIDALGO COUNTY CERTIFICATE OF PLAT AND UTILITY STATUS UNDER TEXAS LOCAL GOVT. CODE SECTION 232.028(b)

In my status and for the land indicated below, which is located outside of any municipality, I request that the Hidalgo County Commissioners Court make the determinations regarding plat and utility status described in Texas Local Government Code § 232.028(b) and issue a certificate of such determinations:

PARTY MAKING REQUEST:

Name: Clarissa ~~Ritz~~ Rodriguez

Address: 1116 Colorado Street
Alamo TX, 78516

Phone: (956) 588-8313

IDENTIFICATION OF LAND (e.g., lot and block number of recorded subdivision, designation on plat, address, description in deed, etc.):

Lot # 4, Alamo Crossing Subdivision, 1118 Silverado Street, Alamo TX

STATUS OF PERSON OR ENTITY MAKING REQUEST:

- Subdivider
- Owner of lot in subdivision
- Resident of lot in a subdivision
- Entity that provides utility service

Clarissa Rodriguez
Requesting Party (Signature)

11/18/19
Date

ATTACHED COPY OF VERIFICATION OF OWNERSHIP OR RESIDENCY OF LOT:

- Deed
- Executory Contract
- Lease
- Rent Receipt
- Affidavit
- Other (describe) Copy of Plat.

.....
This part to be filled out by receiving county official:

Location of land verified and completed request accepted by Hidalgo County for processing on:

11/20/19
Date

[Signature]
County Official



COUNTY OF HIDALGO
PLANNING DEPARTMENT

Main Office
1304 South 25th Street
Edinburg, Texas 78542
Ph: 956-318-2840
Fax: 956-318-2844

Precinct No. 1 Substation
1902 Joe Stephens Ave.
Weslaco, Texas 78596
Ph: 956-968-4734
Fax: 956-973-7850

Precinct No. 3 Substation
2401 N. Moorefield Rd.
Mission, Texas 78572
Ph: 956-205-7045
Fax: 956-205-7049

Permit No.: Permit 4-2346
Receipt No.: 009312
A1755-00-000-0004-00


RODRIGUEZ CLARISSA
1811 SILVERADO STREET
ALAMO, TX 78516
(956) 588-8313
(956) 454-2026

- [1] Contractor: SELF
- [2] Water System: North Alamo WSC
- [3] Class of Work: 01 Residential, new, Single Family Dwelling
- [4] Size of Structure: 3245Sq.Ft.
- [5] Legal Description: ALAMO CROSSING LOT 4
- [6] Location: minnesota and alamo rd.
- [7] Sewage: North Alamo WSC
- [8] Construction Type: Brick
- [9] Est. Cost of Construction: \$235158
- [10] Flood Zone: Zone B

Community Panel Number: 4803340425C
Precinct: 4
Certification of Elevation Required: No
Setbacks: Front 25', Rear 35', Side NS6', Side SS10', Corner '
Special Conditions: must comply with all setbacks and regulations required by the hcpd
Description: Permit 4-2346
Price: \$30.00

Total Amount.....\$30.00

Method of Payment: Cash
Check/M.O.#:
Payment: \$30
Change Due: \$0.00
Application: maria.cerda
Inspector: danny.sanchez
Receipt: maria.cerda




Cashier
Date 10/07/19

Prop. ID# 716884

[NOTICE]

ALL SETBACKS AND FINISH FLOOR ELEVATIONS SHALL BE IN COMPLIANCE WITH THE SUBDIVISION PLAT AND/OR DEED RESTRICTIONS. NO CONSTRUCTION ALLOWED OVER ANY EASEMENTS. NO MORE THAN ONE SINGLE FAMILY RESIDENCE PER LOT. APPLICANT SHALL COMPLY WITH ALL THE PLAT AND OR DEED RESTRICTIONS AND REQUIREMENTS AFFECTING THE LOT. APPLICANT ACKNOWLEDGES THAT NO FURTHER DIVISION OF THE DESCRIBED PROPERTY SHALL BE DONE WITHOUT FIRST PREPARING A SUBDIVISION PLAT IN ACCORDANCE WITH HIDALGO COUNTY SUBDIVISION RULES, TEXAS LOCAL GOVERNMENT CODE AND/OR TEXAS WATER DEVELOPMENT BOARD MODEL SUBDIVISION RULES. A CLEARANCE WILL NOT BE ISSUED FOR ANY PROPERTY LOCATED IN AN AREA DESIGNATED AS ZONE 'A', 'AE', 'AH' OR 'AO' UNTIL THE OWNER AND/OR CONTRACTOR HAS PROVIDED THE PLANNING DEPARTMENT A DEVELOPMENT PERMIT APPROVED BY THE COUNTY OF HIDALGO FLOOD PLAIN administrator INCLUDING AN ELEVATION CERTIFICATE REFLECTING THE PROPOSED FINISHED FLOOR ELEVATION FOR THE IMPROVEMENTS AND THE BASE FLOOD ELEVATION FOR THE PROPERTY. IN ADDITION, A FINAL CLEARANCE WILL NOT BE ISSUED UNTIL THE OWNER AND/OR CONTRACTOR HAS PROVIDED THE PLANNING DEPARTMENT A FINISHED FLOOR CONSTRUCTION ELEVATION CERTIFICATE CONFIRMING THAT ALL IMPROVEMENTS WERE CONSTRUCTED IN ACCORDANCE WITH THE TERMS OF THE INITIAL APPLICATION AND FLOOD PLAIN ADMINISTRATION DEVELOPMENT PERMIT. A SEPARATE PERMIT IS ALSO REQUIRED FOR INSTALLATION OF SEPTIC TANKS AND THE VERIFICATION THAT SEPTIC TANKS WERE INSTALLED IN COMPLIANCE WITH ALL LEGAL REQUIREMENTS. THIS APPLICATION IS SUBJECT TO CANCELLATION IF WORK OR CONSTRUCTION AUTHORIZED IS NOT COMMENCED WITHIN 6 MONTHS OR IF CONSTRUCTION OR WORK IS SUSPENDED OR ABANDONED FOR A PERIOD OF ONE YEAR AT ANY TIME AFTER WORK IS COMMENCED. APPLICANT/OWNER STATES THAT NO STRUCTURE EXISTS ON THIS TRACT OF LAND. IF FOUND IN VIOLATION APPROVED APPLICATION MAY BE REVOKED. APPROVED APPLICATION FEE SHALL BE DOUBLED FOR CONSTRUCTION COMMENCING AND/OR STRUCTURES MOVED IN PRIOR TO OBTAINING AN APPROVED APPLICATION. THE FORGOING IS A TRUE AND CORRECT DESCRIPTION OF THE IMPROVEMENTS CONTEMPLATED BY THE UNDERSIGNED APPLICANT, AND THE APPLICANT STATES THAT THE APPLICANT WILL HAVE FULL AUTHORITY OVER THE CONSTRUCTION OF SAME AND CONTRACTOR AND APPLICANT HEREBY AGREE TO COMPLY WITH ALL COUNTY REQUIREMENTS AND APPLICABLE PLAT AND/OR DEED RESTRICTIONS. APPLICANT AND CONTRACTOR HEREBY CERTIFY THAT EACH HAS READ AND EXAMINED THIS APPLICATION AND KNOW THE SAME TO BE TRUE AND CORRECT. ALL PROVISIONS OF LAWS AND REGULATIONS GOVERNING THIS TYPE OF WORK WILL BE COMPLIED WITH WHETHER SPECIFIED HEREIN OR NOT. THE GRANTING OF A PERMIT DOES NOT PRESUME TO GIVE AUTHORITY TO VIOLATE OR CANCEL THE PROVISIONS OF ANY OTHER STATE OR LOCAL LAW REGULATING CONSTRUCTION OR THE PERFORMANCE OF CONSTRUCTION. BY SIGNING THIS APPLICATION, APPLICANT AND CONTRACTOR AUTHORIZE REPRESENTATIVES OF THE COUNTY OF HIDALGO TO COME ON TO THE CONSTRUCTION SITE TO MONITOR CONTRACTOR'S AND APPLICANT'S COMPLIANCE WITH THE TERMS OF THE PERMIT AND THE COUNTY'S SUBDIVISION REGULATIONS. PLEASE CONTACT PLANNING DEPARTMENT 48 HOURS PRIOR TO POURING OF FOUNDATION FOR INSPECTION OF BUILDING SETBACKS FROM PROPERTY LINES AND FINISH FLOOR ELEVATION. NO CONSTRUCTION ALLOWED OVER ANY EASEMENTS. BUILDING SETBACKS AND FINISH FLOOR ELEVATIONS SHALL BE MET PRIOR TO POURING FOUNDATION OR WHEN MOVING IN A STRUCTURE.



Signature of Owner or Applicant

10/7/19
Date

Notice of confidentiality rights: If you are a natural person, you may remove or strike any or all of the following information from any instrument that transfers an interest in real property before it is filed for record in the public records: your Social Security number or your driver's license number.

SPECIAL WARRANTY DEED

Date: August 1, 2016.

Grantor: EFRAIN G. RODRIGUEZ, a single man.
Grantor's Mailing Address: 6217 Danny St., Donna, Hidalgo County, Texas 78537.

Grantee: CLARISSA RODRIGUEZ, a single woman.
Grantee's Mailing Address: 1116 Colorado St., Alamo, Hidalgo County, Texas 78516.

Consideration: TEN AND NO/100 DOLLARS and other good and valuable consideration.

Property (including any improvements): All of my 1/2 undivided interest as ordered in divorce decree under Cause No.: F-1998-15-B signed on November 4, 2015, of Lot 4, ALAMO CROSSING SUBDIVISION, Hidalgo County, Texas, according to the map recorded in Volume 53, Page 73, Map records in the Office of the County Clerk of Hidalgo County, Texas, reference to which is here made for all purposes.

RESERVATIONS FROM CONVEYANCE: For Grantor and Grantor's heirs, successors, and assigns forever, a reservation of all oil, gas, and other minerals in and under and that may be produced from the Property. If the mineral estate is subject to existing production or an existing lease, this reservation includes the production, the lease, and all benefits from it.

EXCEPTIONS TO CONVEYANCE AND WARRANTY: To the extent they validly exist:

Liens described as part of the Consideration and any other liens described in this deed as being either assumed or subject to which title is taken; validly existing easements, rights-of-way, and prescriptive rights, whether of record or not; all presently recorded and validly existing restrictions, reservations, covenants, conditions, oil and gas leases, mineral interests, and water interests outstanding in persons other than Grantor, and other instruments, other than conveyances of the surface fee estate, that affect the Property; validly existing rights of adjoining owners in all walls and fences situated on a common boundary; any discrepancies, conflicts, or shortages in area or boundary lines; any encroachments or overlapping of improvements; all rights, obligations, and other matters arising from and existing by reason of the Property lying within canal rights of way claimed in fee by Hidalgo County, Texas; and taxes for 2016, which Grantee assumes and agrees to pay, but not subsequent assessments for that and prior years due to change in land usage, ownership, or both, the payment of which grantor assumes; including but not limited to the following:

1. Restrictive covenants as set forth in instrument dated June 12, 2007, filed June 21, 2007 under Document Number 1773128, Official Records and Volume 53, Page 73, Map Records of Hidalgo County, Texas, but omitting any covenant or restriction

based on race, color, religion, sex, handicap, familial status or national origin unless and only to the extent that said covenant (a) is exempt under Chapter 42, Section 3607 of the United States Code or (b) relates to handicap but does not discriminate against handicapped persons.

2. Blanket easements, rules, regulations and rights in favor of Hidalgo County Irrigation District No. 2.
3. Minimum floor elevations, setback lines, easements, reservations, covenants, conditions, and restrictions as shown on the map of Alamo Crossing, recorded in Volume 53, Page 73, Map records of Hidalgo County, Texas.
4. Right of way easement in favor of Hidalgo County as shown by instrument dated February 14, 1956, recorded in Volume 854, Page 364, Deed records of Hidalgo County, Texas.
5. Terms, stipulations and conditions contained in Oil, gas and Mineral Lease executed by Dwight Gilley and wife, Franca A. Gilley to James L. Goode, dated December 27, 1963, recorded in Volume 284, page 615, Oil and Gas Records of Hidalgo County, Texas.
6. Terms, stipulations and conditions contained in Oil, gas and Mineral Lease executed by Wayne I. Muir and wife, Sarah M. Muir to Mellon energy Co., dated September 7, 1976, recorded in Volume 362, Page 680, Oil and Gas Records of Hidalgo County, Texas.
7. Terms, stipulations and conditions contained in Oil, gas and Mineral Leases in favor of Samson Lone Star Limited Partnership, filed May 13, 1999 under Document Number 773520; filed November 2, 1999 under Document Number 819759 and filed August 11, 1999 under Document Number 797844, Official Records of Hidalgo County, Texas.
8. Terms, stipulations and conditions contained in Declaration of Unit as set forth in instruments filed July 14, 2000 under Document Number 888450; filed January 10, 2001 under Document Number 934688 and filed December 18, 2001 under Document Number 1034317, Official Records of Hidalgo County, Texas.
9. Subject to the subdivision regulations of the County of Hidalgo and/or Ordinances or governmental regulation of the City in which the property may be located or holding extra-territorial jurisdiction of said property.
10. Any part of the herein described property lying within canal right of way claimed in fee simple by Hidalgo County Irrigation District No.2.
11. Standby fees, taxes and assessments by any taxing authority for the year 2016, and subsequent years, the payment of which Grantee assumes.

Grantor, for the Consideration and subject to the Reservations from Conveyance and the Exceptions to Conveyance and Warranty, grants, sells, and conveys to Grantee the Property, together with all and singular the rights and appurtenances thereto in any way belonging, to have and to hold it to Grantee and Grantee's heirs, successors, and assigns forever. Grantor binds Grantor and Grantor's heirs and successors to warrant and forever defend all and singular the Property to Grantee and Grantee's heirs, successors, and assigns against every person whomsoever lawfully claiming or to claim the same or any part thereof when the claim is by, through, or under Grantor but not otherwise, except as to the Reservations from Conveyance and the Exceptions to Conveyance and

Warranty.

As a material part of the Consideration for this deed, Grantor and Grantee agree that Grantee is taking the Property "AS IS" with any and all latent and patent defects and that there is no warranty by Grantor that the Property has a particular financial value or is fit for a particular purpose, Grantee acknowledges and stipulates that Grantee is not relying on and representation, statement, or other assertion with respect to the Property condition but is relying on Grantee's examination of the Property. Grantee takes the Property with the express understanding and stipulation that there are no express or implied warranties except for limited warranties of title set forth in this deed.


THIS DOCUMENT WAS PREPARED BASED ON INFORMATION PROVIDED BY THE PARTIES HERETO. NO TITLE EXAMINATION HAS BEEN REQUESTED IN CONNECTION WITH THE PREPARATION OF THIS DOCUMENT, NOR WAS ANY PROVIDED. THE PREPARER EXPRESSES NO OPINION ON TITLE TO THIS PROPERTY.


When the context requires, singular nouns and pronouns include the plural.


EFRAIN G. RODRIGUEZ, Grantor

STATE OF TEXAS ☆
COUNTY OF HIDALGO ☆

This instrument was acknowledged before me on August 1, 2016, by EFRAIN G. RODRIGUEZ.




NOTARY PUBLIC IN AND FOR THE STATE OF TEXAS

Prepared in the Law Office of:
CARLOS J. GARZA, Attorney
161 South Texas Boulevard
Weslaco, TX 78596
956/973-9430



PLANNING DEPARTMENT

Rev. 06-03-15

County of Hidalgo

Main Office
1304 South 25th Street
Edinburg, Texas 78542
956-318-2840
956-318-2844

Precinct No.1 Substation
1902 Joe Stephens Ave.
Weslaco, TX 78596
956-968-4734
956-973-7850

Precinct No.3 Substation
2401 N. Moorefield Rd.
Mission, TX 78572
956-205-7045
956-205-7049

055F's installed

Precinct 1 2 3 4

T.J. Arredondo, CFM
Director of Planning

Application No: D/A

HIDALGO COUNTY CERTIFICATE OF PLAT AND UTILITY STATUS UNDER TEXAS LOCAL GOVT. CODE SECTION 232.028(b)

WE THE UNDERSIGNED CERTIFY AS FOLLOWS:

Upon the application of:

Name: Ramiro Garcia

Address: P.O. Box 1710
Edinburg, TX 78539

Phone: (956) 330-0945

| Approved by Environmental Health: | Temporary Service | Final Service |
|-----------------------------------|------------------------------------|------------------------------------|
| | <u>D/A</u> Authorized Signature | <u>D/A</u> Authorized Signature |
| Inspection/Permit No: | | |
| Date Approved: | / / | / / |

Water Supplier: NAWSC

Utility Provider: M.V.E.C. AEP

Account/ESI No.: D/A
 Temporary Pole Permanent Service

regarding the land described as:

TRP Alberta Acres 1095.119

on _____, 20____, the Hidalgo County Commissioners Court, at a meeting duly called and noticed in accordance with the Texas Open Meetings Act, made the following determinations regarding plat and utility status of the land herein described pursuant to Texas Local Government Code Section 232.028(b):

Fill in "yes" or "no" in each blank

yes

A plat has been prepared;
A plat has been reviewed and approved by the Commissioners Court; water service facilities have been constructed or installed to service the subdivision under Local Government Code Section 232.023 and are fully operable;

(Date approved 5-7-19);

(verified by Fla Seon);

no

an organized sewage collection and treatment system is to be used, and under sewer service facilities have been constructed or installed to service the subdivision under Section 232.023 and are fully operable;

(verified by _____);

yes

individual septic systems are to be used, and lots in the subdivision can be adequately and legally served by septic systems under Section 232.023;

(verified by _____);

yes

electrical and gas facilities, if available, have been constructed or installed to service the subdivision under Section 232.023.

(verified by Fla Seon);

[Signature]
Planning Department Authorized Signature

[Signature]
Hidalgo County Judge

12/3/19
Date

APPROVED BY
COMMISSIONERS' COURT
ON: 12/3/19

ATTEST: [Signature]
Hidalgo County Clerk

12/4/19
Date



PLANNING DEPARTMENT

County of Hidalgo

Rev. 06-03-15

Main Office
1304 South 25th Street
Edinburg, Texas 78542
956-318-2840
956-318-2844

Precinct No.1 Substation
1902 Joe Stephens Ave.
Weslaco, TX 78596
956-968-4734
956-973-7850

Precinct No.3 Substation
2401 N. Moorefield Rd.
Mission, TX 78572
956-205-7045
956-205-7049

Precinct 1 2 3 4

T.J. Arredondo, CFM
Director of Planning

Application No: N/A

REQUEST FOR HIDALGO COUNTY CERTIFICATE OF PLAT AND UTILITY STATUS UNDER TEXAS LOCAL GOVT. CODE SECTION 232.028(b)

In my status and for the land indicated below, which is located outside of any municipality, I request that the Hidalgo County Commissioners Court make the determinations regarding plat and utility status described in Texas Local Government Code § 232.028(b) and issue a certificate of such determinations:

PARTY MAKING REQUEST:

Name: R GARCIA

Address: P.O. Box 1710
EDINBURG, TX 78539

Phone: 956 330 0945

IDENTIFICATION OF LAND (e.g., lot and block number of recorded subdivision, designation on plat, address, description in deed, etc.):

72B Alberta Acres 1075 1-19

STATUS OF PERSON OR ENTITY MAKING REQUEST:

- Subdivider
- Owner of lot in subdivision
- Resident of lot in a subdivision
- Entity that provides utility service

R Garcia
Requesting Party (Signature)

04-02-19
Date

ATTACHED COPY OF VERIFICATION OF OWNERSHIP OR RESIDENCY OF LOT:

- Deed
- Executory Contract
- Lease
- Rent Receipt
- Affidavit
- Other (describe) Copy of subd. plat

.....
This part to be filled out by receiving county official:

Location of land verified and completed request accepted by Hidalgo County for processing on:

5-10-19
Date

Juan C. Sesin
County Official

