



RICHARD F. CORTEZ
County Judge

OFFICE OF THE COUNTY JUDGE County of Hidalgo

CERTIFICATES OF PLAT APPROVALS – CONSENT AGENDA

COMMISSIONERS COURT AGENDA FOR December 30, 2019

Approval of the following Certificates:

- Certificates of Plat & Utility Status under Local Government Code Section 232.028 (b)
- Certificates of Residence Construction under Local Government Code Section 232.029 (c)
- Certificates of Water Service Availability under Local Government Code Section (c) (2)

CERTIFICATES OF PLAT & UTILITY STATUS	<u>6</u>
CERTIFICATES OF RESIDENCE CONSTRUCTION	<u>0</u>
CERTIFICATES OF WATER SERVICE AVAILABILITY	<u>0</u>
TOTAL CERTIFICATES	<u>6</u>

AI - 73781

PLANNING DEPT. PCTS 2 & 4 CERTIFICATE OF PLAT & UTILITY STATUS		
	APPLICANT	APPLICATION NO.
1.	Rene Casarez	4-1745
2.	Jaime Ayala	4-2544
	COMM. COURT: DECEMBER 30, 2019	



PLANNING DEPARTMENT
County of Hidalgo

Rev. 06-03-15

Main Office
1304 South 25th Street
Edinburg, Texas 78542
956-318-2840
956-318-2844

Precinct No.1 Substation
1902 Joe Stephens Ave.
Weslaco, TX 78596
956-968-4734
956-973-7850

Precinct No.3 Substation
2401 N. Moorefield Rd.
Mission, TX 78572
956-205-7045
956-205-7049

Precinct 1 2 3 4

T.J. Arredondo, CFM
Director of Planning

Application No: 4-1745

HIDALGO COUNTY
CERTIFICATE OF PLAT AND UTILITY STATUS
UNDER TEXAS LOCAL GOVT. CODE SECTION 232.028(b)

WE THE UNDERSIGNED CERTIFY AS FOLLOWS:

Upon the application of:

Name: Rene Casarez

Address: 17401 Wagon Trail
Edinburg, Tx 78539

Phone: 956-352-9538

Table with 3 columns: Approved by Environmental Health, Temporary Service, Final Service. Includes fields for Authorized Signature and Date Approved.

Water Supplier: NAWSC

Utility Provider: [] M.V.E.C. [] AEP

Account/ESI No.: N/A
[] Temporary Pole [] Permanent Service

regarding the land described as: Sendero Trails Ph#1 Lot#29,

on Dec 30, 2019, the Hidalgo County Commissioners Court, at a meeting duly called and noticed in accordance with the Texas Open Meetings Act, made the following determinations regarding plat and utility status of the land herein described pursuant to Texas Local Government Code Section 232.028(b):

Fill in "yes" or "no" in each blank

- List of 5 items with 'yes' or 'no' responses and corresponding verification signatures and dates.

Planning Department Authorized Signature

Hidalgo County Judge
Date: 12/30/19

APPROVED BY COMMISSIONERS COURT
ON: 12/30/19

ATTEST: Hidalgo County Clerk
Date: 12/30/2019



PLANNING DEPARTMENT

Rev. 06-03-15

County of Hidalgo

Main Office
1304 South 25th Street
Edinburg, Texas 78542
956-318-2840
956-318-2844

Precinct No.1 Substation
1902 Joe Stephens Ave.
Weslaco, TX 78596
956-968-4734
956-973-7850

Precinct No.3 Substation
2401 N. Moorefield Rd.
Mission, TX 78572
956-205-7045
956-205-7049

Precinct 1 2 3 4

T.J. Arredondo, CFM
Director of Planning

Application No: 4-1745

REQUEST FOR HIDALGO COUNTY CERTIFICATE OF PLAT AND UTILITY STATUS UNDER TEXAS LOCAL GOVT. CODE SECTION 232.028(b)

In my status and for the land indicated below, which is located outside of any municipality, I request that the Hidalgo County Commissioners Court make the determinations regarding plat and utility status described in Texas Local Government Code § 232.028(b) and issue a certificate of such determinations:

PARTY MAKING REQUEST:

Name: Rene Casarez
Address: 17401 Wagon Trail
Edinburg, Tx 78539
Phone: 956-352-9538

IDENTIFICATION OF LAND (e.g., lot and block number of recorded subdivision, designation on plat, address, description in deed, etc.):

Sendero Trails Ph 1 Lot #29

STATUS OF PERSON OR ENTITY MAKING REQUEST:

- Subdivider
- Owner of lot in subdivision
- Resident of lot in a subdivision
- Entity that provides utility service

Rene Casarez
Requesting Party (Signature)

12/17/19
Date

ATTACHED COPY OF VERIFICATION OF OWNERSHIP OR RESIDENCY OF LOT:

- Deed
- Executory Contract
- Lease
- Rent Receipt
- Affidavit
- Other (describe) permit

.....
This part to be filled out by receiving county official:

Location of land verified and completed request accepted by Hidalgo County for processing on:

12/17/19
Date

[Signature]
County Official



Chapter 232, Texas Local Government Code

4/10/2019 3:06:55 PM

COUNTY OF HIDALGO
PLANNING DEPARTMENT

Main Office	Precinct No. 1 Substation	Precinct No. 3 Substation
1304 South 25th Street	1902 Joe Stephens Ave.	2401 N. Moorefield Rd.
Edinburg, Texas 78542	Weslaco, Texas 78596	Mission, Texas 78572
Ph: 956-318-2840	Ph: 956-968-4734	Ph: 956-205-7045
Fax: 956-318-2844	Fax: 956-973-7850	Fax: 956-205-7049

Permit No.: Permit 4-1745
Receipt No.: 007011
S2462-01-000-0029-00


CASAREZ RENE JR.
17401 WAGON TRAIL
EDINBURG , TX 78539
(956) 352-9538
(956) 352-9538

- [1] Contractor: SELF
- [2] Water System: North Alamo WSC
- [3] Class of Work: 01 Residential, new, Single Family Dwelling
- [4] Size of Structure: 6562Sq.Ft.
- [5] Legal Description: SENDERO TRAILS PH 1 LOT 29
- [6] Location: 490 AND WAGON TRAIL RD
- [7] Sewage: North Alamo WSC
- [8] Construction Type: Wood
- [9] Est. Cost of Construction: \$559000
- [10] Flood Zone: Zone B

Community Panel Number: 4803340225B
Precinct: 4
Certification of Elevation Required: No
Setbacks: Front 35', Rear 50', Side 50', Side 50', Corner '
Special Conditions: MUST COMPLY WITH HCPD SETBACKS AND REGULATIONS
Description: Permit 4-1745
Price: \$30.00

Total Amount.....\$30.00

Method of Payment: Check
Check/M.O.#: 4365
Payment: \$30.00
Change Due: \$0.00
Application: alex.antons
Inspector: peter.hernandez
Receipt: alex.antons




Cashier
Date 4/10/19

PROP. 10# 711203

[NOTICE]

ALL SETBACKS AND FINISH FLOOR ELEVATIONS SHALL BE IN COMPLIANCE WITH THE SUBDIVISION PLAT AND/OR DEED RESTRICTIONS. NO CONSTRUCTION ALLOWED OVER ANY EASEMENTS. NO MORE THAN ONE SINGLE FAMILY RESIDENCE PER LOT. APPLICANT SHALL COMPLY WITH ALL THE PLAT AND OR DEED RESTRICTIONS AND REQUIREMENTS AFFECTING THE LOT. APPLICANT ACKNOWLEDGES THAT NO FURTHER DIVISION OF THE DESCRIBED PROPERTY SHALL BE DONE WITHOUT FIRST PREPARING A SUBDIVISION PLAT IN ACCORDANCE WITH HIDALGO COUNTY SUBDIVISION RULES, TEXAS LOCAL GOVERNMENT CODE AND/OR TEXAS WATER DEVELOPMENT BOARD MODEL SUBDIVISION RULES. A CLEARANCE WILL NOT BE ISSUED FOR ANY PROPERTY LOCATED IN AN AREA DESIGNATED AS ZONE 'A', 'AE', 'AH' OR 'AO' UNTIL THE OWNER AND/OR CONTRACTOR HAS PROVIDED THE PLANNING DEPARTMENT A DEVELOPMENT PERMIT APPROVED BY THE COUNTY OF HIDALGO FLOOD PLAIN administrator INCLUDING AN ELEVATION CERTIFICATE REFLECTING THE PROPOSED FINISHED FLOOR ELEVATION FOR THE IMPROVEMENTS AND THE BASE FLOOD ELEVATION FOR THE PROPERTY. IN ADDITION, A FINAL CLEARANCE WILL NOT BE ISSUED UNTIL THE OWNER AND/OR CONTRACTOR HAS PROVIDED THE PLANNING DEPARTMENT A FINISHED FLOOR CONSTRUCTION ELEVATION CERTIFICATE CONFIRMING THAT ALL IMPROVEMENTS WERE CONSTRUCTED IN ACCORDANCE WITH THE TERMS OF THE INITIAL APPLICATION AND FLOOD PLAIN ADMINISTRATION DEVELOPMENT PERMIT. A SEPARATE PERMIT IS ALSO REQUIRED FOR INSTALLATION OF SEPTIC TANKS AND THE VERIFICATION THAT SEPTIC TANKS WERE INSTALLED IN COMPLIANCE WITH ALL LEGAL REQUIREMENTS. THIS APPLICATION IS SUBJECT TO CANCELLATION IF WORK OR CONSTRUCTION AUTHORIZED IS NOT COMMENCED WITHIN 6 MONTHS OR IF CONSTRUCTION OR WORK IS SUSPENDED OR ABANDONED FOR A PERIOD OF ONE YEAR AT ANY TIME AFTER WORK IS COMMENCED. APPLICANT/OWNER STATES THAT NO STRUCTURE EXISTS ON THIS TRACT OF LAND. IF FOUND IN VIOLATION APPROVED APPLICATION MAY BE REVOKED. APPROVED APPLICATION FEE SHALL BE DOUBLED FOR CONSTRUCTION COMMENCING AND/OR STRUCTURES MOVED IN PRIOR TO OBTAINING AN APPROVED APPLICATION. THE FORGOING IS A TRUE AND CORRECT DESCRIPTION OF THE IMPROVEMENTS CONTEMPLATED BY THE UNDERSIGNED APPLICANT, AND THE APPLICANT STATES THAT THE APPLICANT WILL HAVE FULL AUTHORITY OVER THE CONSTRUCTION OF SAME AND CONTRACTOR AND APPLICANT HEREBY AGREE TO COMPLY WITH ALL COUNTY REQUIREMENTS AND APPLICABLE PLAT AND/OR DEED RESTRICTIONS. APPLICANT AND CONTRACTOR HEREBY CERTIFY THAT EACH HAS READ AND EXAMINED THIS APPLICATION AND KNOW THE SAME TO BE TRUE AND CORRECT. ALL PROVISIONS OF LAWS AND REGULATIONS GOVERNING THIS TYPE OF WORK WILL BE COMPLIED WITH WHETHER SPECIFIED HEREIN OR NOT. THE GRANTING OF A PERMIT DOES NOT PRESUME TO GIVE AUTHORITY TO VIOLATE OR CANCEL THE PROVISIONS OF ANY OTHER STATE OR LOCAL LAW REGULATING CONSTRUCTION OR THE PERFORMANCE OF CONSTRUCTION. BY SIGNING THIS APPLICATION, APPLICANT AND CONTRACTOR AUTHORIZE REPRESENTATIVES OF THE COUNTY OF HIDALGO TO COME ON TO THE CONSTRUCTION SITE TO MONITOR CONTRACTOR'S AND APPLICANT'S COMPLIANCE WITH THE TERMS OF THE PERMIT AND THE COUNTY'S SUBDIVISION REGULATIONS. PLEASE CONTACT PLANNING DEPARTMENT 48 HOURS PRIOR TO POURING OF FOUNDATION FOR INSPECTION OF BUILDING SETBACKS FROM PROPERTY LINES AND FINISH FLOOR ELEVATION. NO CONSTRUCTION ALLOWED OVER ANY EASEMENTS. BUILDING SETBACKS AND FINISH FLOOR ELEVATIONS SHALL BE MET PRIOR TO POURING FOUNDATION OR WHEN MOVING IN A STRUCTURE.



Signature of Owner or Applicant

4/10/19

Date

Charge to: VLTC
GF# 153579 | pg

NOTICE OF CONFIDENTIALITY RIGHTS: IF YOU ARE A NATURAL PERSON, YOU MAY REMOVE OR STRIKE ANY OR ALL OF THE FOLLOWING INFORMATION FROM ANY INSTRUMENT THAT TRANSFERS AN INTEREST IN REAL PROPERTY BEFORE IT IS FILED FOR RECORD IN THE PUBLIC RECORDS: YOUR SOCIAL SECURITY NUMBER OR YOUR DRIVER'S LICENSE NUMBER.

WARRANTY DEED WITH VENDOR'S LIEN

Date: September 8, 2017

Grantor: MEGAWARE CORP., a Texas corporation

Grantor's Mailing Address: 2501 West Military Hwy, Ste F-8, McAllen, Hidalgo County, Texas 78503

Grantee: RENE CASAREZ, JR.

Grantee's Mailing Address: 8018 Embassy St., Rio Grande City, Starr County, Texas 78582

Consideration: Ten and No/100ths Dollars (\$10.00) and other valuable consideration, the receipt of which is hereby acknowledged, and the further consideration of the execution and delivery by Grantee of two notes of even date herewith as follows: Note No. 1) in the principal sum of Eighty Thousand and No/100ths Dollars (\$80,000.00), payable to the order of TEXAS NATIONAL BANK, secured by the vendor's lien herein retained, and additionally secured by a First Lien Deed of Trust of even date herewith to Pedro Salazar, Trustee; and Note No. 2) in the principal sum of Forty-five Thousand and No/100ths Dollars (\$45,000.00), payable to the order of MEGAWARE CORP., secured by the vendor's lien herein retained, and additionally secured by a Second Lien Deed of Trust of even date herewith to LEO MONTALVO, Trustee

Property (including any improvements):

All of Lot 29, Sendero Trails Subdivision Phase I, Hidalgo County, Texas, according to the map recorded in Volume 50, Page 42, Map Records in the Office of the County Clerk of Hidalgo County, Texas, reference to which is here made for all purposes.

BY THE ACCEPTANCE OF THIS DEED, GRANTEE IS TAKING THE PROPERTY "AS IS", "WHERE IS" AND "WITHOUT ANY REPRESENTATIONS OR WARRANTIES WHATSOEVER, EXPRESS OR IMPLIED, WRITTEN OR ORAL, IT BEING THE INTENTION OF GRANTOR AND GRANTEE TO EXPRESSLY NEGATE AND EXCLUDE ALL REPRESENTATIONS AND WARRANTIES. ALL OTHER WARRANTIES AND REPRESENTATIONS WHATSOEVER, EXCEPT THE WARRANTY OF TITLE EXPRESSLY SET FORTH HEREIN.

Reservations from and Exceptions to Conveyance and Warranty:


1. Restrictive covenants of record under instrument dated March 31, 2006, filed April 3, 2006, under Document Number 1598031; dated April 17, 2007, filed April 20, 2007, under Document Number 1748916; dated January 9, 2008, filed January 11, 2008, under Document Number 1844746; and dated April 22, 2014, filed April 22, 2014, under Document Number 2014-2505773, Official Records and Volume 50, pages 42-49, Map Records of Hidalgo County, Texas.
2. Any discrepancies, conflicts, or shortages in area or boundary lines, or any encroachments or protrusions, or any overlapping of improvements.
3. Standby fees, taxes and assessments by any taxing authority for the year 2017, and subsequent years.
4. Minimum floor elevations, setback lines, easements and restrictions as shown on the map of Sendero Trails Subdivision, Phase I, recorded in Volume 50, Page 42, Map Records of Hidalgo County, Texas.
5. Roadway easement awarded in Agreed Final Judgment as shown by instrument dated March 1, 1990, filed recorded in Volume 2879, Page 718, and Volume 2894, Page 749, Official Records of Hidalgo County, Texas.
6. Electric transmission line easement in favor of Central Power and Light Company as shown by instrument dated December 30, 1930, recorded in Volume 354, Page 364, Deed Records of Hidalgo County, Texas.
7. Mineral and/or royalty reservation contained in deed dated October 20, 1975, recorded in Volume 1466, Page 407, and Volume 1466, Page 409, both in Deed Records; and dated May 31, 2001, filed July 12, 2001, under Document Number 987642, 987643, 987644 and 987645, and dated September 17, 2004, filed October 26, 2004, under Document Number 1396400, Official Records of Hidalgo County, Texas.
8. Lease for coal, lignite, oil, gas or other minerals together with rights incident thereto, dated December 17, 2004, filed March 17, 2006, under Document Number 1591227, Official Records of Hidalgo County, Texas.
9. Visible and apparent easements on or across the property herein described.
10. Any portion of the property described herein within the limits or boundaries of any public or private roadway and/or highway.
11. Any encroachment, encumbrance, violation, variation, or adverse circumstance affecting the title that would be disclosed by an accurate and complete land survey of the land.

Grantor, for the consideration and subject to the reservations from and exceptions to conveyance and warranty, grants, sells, and conveys to Grantee the property, together with all and singular the rights and appurtenances thereto in any wise belonging, to have and hold it to Grantee, Grantee's heirs, executors, administrators, successors, or assigns forever. Grantor hereby binds Grantor and Grantor's heirs, executors, administrators, and successors to warrant and forever defend all and singular the property to Grantee and Grantee's heirs, executors, administrators, successors, and assigns, against every person whomsoever lawfully claiming or to claim the same or any part thereof, except as to the reservations from and exceptions to warranty.

The vendor's liens against and superior title to the property are retained until each note described is fully paid according to its terms, at which time this deed shall become absolute.


When the context requires, singular nouns and pronouns include the plural.

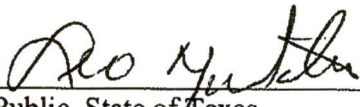
MEGAWARE CORP.

By: 
ELIO BOTELLO, President

STATE OF TEXAS §
COUNTY OF HIDALGO § Acknowledgment

This instrument was acknowledged before me on this the 8th day of September, 2017, by ELIO BOTELLO, President of MEGAWARE CORP., a Texas corporation, on behalf of said corporation.




Notary Public, State of Texas

PREPARED IN THE LAW OFFICE OF:

MONTALVO LAW
900 North Main
McAllen, Texas 78501

AFTER RECORDING RETURN TO:

Mr. Rene Casarez, Jr.
52 Las Lomas
Rio Grande City, Texas 78582



PLANNING DEPARTMENT

Rev. 06-03-15

County of Hidalgo

Main Office
1304 South 25th Street
Edinburg, Texas 78542
956-318-2840
956-318-2844

Precinct No.1 Substation
1902 Joe Stephens Ave.
Weslaco, TX 78596
956-968-4734
956-973-7850

Precinct No.3 Substation
2401 N. Moorefield Rd.
Mission, TX 78572
956-205-7045
956-205-7049

Precinct 1 2 3 4

T.J. Arredondo, CFM
Director of Planning

Application No: 4-2544

HIDALGO COUNTY CERTIFICATE OF PLAT AND UTILITY STATUS UNDER TEXAS LOCAL GOVT. CODE SECTION 232.028(b)

WE THE UNDERSIGNED CERTIFY AS FOLLOWS:

Upon the application of:

Name: Jaime Ayala

Address: 1710 Esperanza Ave
Hidalgo, TX 78557

Phone: 956-451-1954

Approved by Environmental Health:	Temporary Service	Final Service
Inspection/Permit No:	Authorized Signature	Authorized Signature
Date Approved:	<u>1 / 1</u>	<u>12 / 18 / 19</u>

Water Supplier: North Alam

Utility Provider: [] M.V.E.C. [] AEP

Account/ESI No.: N/A
[] Temporary Pole [] Permanent Service

regarding the land described as:

Seminole valley #4 Lot # 37

on Dec 30, 2019, the Hidalgo County Commissioners Court, at a meeting duly called and noticed in accordance with the Texas Open Meetings Act, made the following determinations regarding plat and utility status of the land herein described pursuant to Texas Local Government Code Section 232.028(b):

Fill in "yes" or "no" in each blank

- yes A plat has been prepared; (Date approved 8/26/05);
- yes A plat has been reviewed and approved by the Commissioners Court; (verified by [Signature]);
- yes water service facilities have been constructed or installed to service the subdivision under Local Government Code Section 232.023 and are fully operable; (verified by [Signature]);
- no an organized sewage collection and treatment system is to be used, and under sewer service facilities have been constructed or installed to service the subdivision under Section 232.023 and are fully operable; (verified by [Signature]);
- yes individual septic systems are to be used, and lots in the subdivision can be adequately and legally served by septic systems under Section 232.023; (verified by [Signature]);
- yes electrical and gas facilities, if available, have been constructed or installed to service the subdivision under Section 232.023. (verified by [Signature]);

[Signature]
Planning Department Authorized Signature

Ricardo F. Cuatrecasas
Hidalgo County Judge Date 12/30/19

APPROVED BY
COMMISSIONERS COURT
ON: 12/30/19 [Signature]

ATTEST: [Signature]
Hidalgo County Clerk Date 12/30/2019



PLANNING DEPARTMENT

Rev. 06-03-15

County of Hidalgo

Main Office
1304 South 25th Street
Edinburg, Texas 78542
956-318-2840
956-318-2844

Precinct No.1 Substation
1902 Joe Stephens Ave.
Weslaco, TX 78596
956-968-4734
956-973-7850

Precinct No.3 Substation
2401 N. Moorefield Rd.
Mission, TX 78572
956-205-7045
956-205-7049

T.J. Arredondo, CFM
Director of Planning

Precinct 1 2 3/4

Application No:

4-2544

REQUEST FOR HIDALGO COUNTY CERTIFICATE OF PLAT AND UTILITY STATUS UNDER TEXAS LOCAL GOVT. CODE SECTION 232.028(b)

In my status and for the land indicated below, which is located outside of any municipality, I request that the Hidalgo County Commissioners Court make the determinations regarding plat and utility status described in Texas Local Government Code § 232.028(b) and issue a certificate of such determinations:

PARTY MAKING REQUEST:

Name: Jaima Ayala
Address: 1710 Esperanza Ave.
Hidalgo, TX 78557
Phone: (956) 451-1954

IDENTIFICATION OF LAND (e.g., lot and block number of recorded subdivision, designation on plat, address, description in deed, etc.):

Seminole Valley #4 Lot #37

STATUS OF PERSON OR ENTITY MAKING REQUEST:

- Subdivider
- Owner of lot in subdivision
- Resident of lot in a subdivision
- Entity that provides utility service

Jaima Ayala 12/18/19
Requesting Party (Signature) Date

ATTACHED COPY OF VERIFICATION OF OWNERSHIP OR RESIDENCY OF LOT:

- Deed
- Executory Contract
- Lease
- Rent Receipt
- Affidavit
- Other (describe) copy of plat

.....
This part to be filled out by receiving county official:

Location of land verified and completed request accepted by Hidalgo County for processing on:

12/20/19 [Signature]
Date County Official



Chapter 232, Texas Local Government Code

12/18/2019 1:58:59 PM

COUNTY OF HIDALGO
PLANNING DEPARTMENT

Main Office 1304 South 25th Street Edinburg, Texas 78542 Ph: 956-318-2840 Fax: 956-318-2844	Precinct No. 1 Substation 1902 Joe Stephens Ave. Weslaco, Texas 78596 Ph: 956-968-4734 Fax: 956-973-7850	Precinct No. 3 Substation 2401 N. Moorefield Rd. Mission, Texas 78572 Ph: 956-205-7045 Fax: 956-205-7049
---	--	--

Permit No.: Permit 4-2544
Receipt No.: 010186
S2440-04-000-0037-00


AYALA ROCIO & JAIME
1710 ESPERANZA AVE
HIDALGO, TX 78557
(956) 451-1954
(956) 451-1954

- [1] Contractor: SELF
- [2] Water System: North Alamo WSC
- [3] Class of Work: 44 Mobile homes
- [4] Size of Structure: 350Sq.Ft.
- [5] Legal Description: SEMINOLE VALLEY #4 LOT 37
- [6] Location: OWASSA RD AND CESAR CHAVEZ RD
- [7] Sewage: N/A
- [8] Construction Type: Wood
- [9] Est. Cost of Construction: \$30000
- [10] Flood Zone: Zone B

Community Panel Number: 4803340425C
Precinct: 4
Certification of Elevation Required: No
Setbacks: Front 50', Rear 40', Side 6', Side ', Corner 15'
Special Conditions: MUST COMPLY WITH HCPD SETBACKS AND REGULATIONS
Description: Permit 4-2544
Price: \$30.00

Total Amount.....\$30.00

Method of Payment: Check
Check/M.O.#: 1957
Payment: \$30.00
Change Due: \$0.00
Application: alex.antons
Inspector: peter.hernandez
Receipt: alex.antons



Cashier

12/18/19
Date

[NOTICE]

ALL SETBACKS AND FINISH FLOOR ELEVATIONS SHALL BE IN COMPLIANCE WITH THE SUBDIVISION PLAT AND/OR DEED RESTRICTIONS. NO CONSTRUCTION ALLOWED OVER ANY EASEMENTS. NO MORE THAN ONE SINGLE FAMILY RESIDENCE PER LOT. APPLICANT SHALL COMPLY WITH ALL THE PLAT AND OR DEED RESTRICTIONS AND REQUIREMENTS AFFECTING THE LOT. APPLICANT ACKNOWLEDGES THAT NO FURTHER DIVISION OF THE DESCRIBED PROPERTY SHALL BE DONE WITHOUT FIRST PREPARING A SUBDIVISION PLAT IN ACCORDANCE WITH HIDALGO COUNTY SUBDIVISION RULES, TEXAS LOCAL GOVERNMENT CODE AND/OR TEXAS WATER DEVELOPMENT BOARD MODEL SUBDIVISION RULES. A CLEARANCE WILL NOT BE ISSUED FOR ANY PROPERTY LOCATED IN AN AREA DESIGNATED AS ZONE 'A', 'AE', 'AH' OR 'AO' UNTIL THE OWNER AND/OR CONTRACTOR HAS PROVIDED THE PLANNING DEPARTMENT A DEVELOPMENT PERMIT APPROVED BY THE COUNTY OF HIDALGO FLOOD PLAIN administrator INCLUDING AN ELEVATION CERTIFICATE REFLECTING THE PROPOSED FINISHED FLOOR ELEVATION FOR THE IMPROVEMENTS AND THE BASE FLOOD ELEVATION FOR THE PROPERTY. IN ADDITION, A FINAL CLEARANCE WILL NOT BE ISSUED UNTIL THE OWNER AND/OR CONTRACTOR HAS PROVIDED THE PLANNING DEPARTMENT A FINISHED FLOOR CONSTRUCTION ELEVATION CERTIFICATE CONFIRMING THAT ALL IMPROVEMENTS WERE CONSTRUCTED IN ACCORDANCE WITH THE TERMS OF THE INITIAL APPLICATION AND FLOOD PLAIN ADMINISTRATION DEVELOPMENT PERMIT. A SEPARATE PERMIT IS ALSO REQUIRED FOR INSTALLATION OF SEPTIC TANKS AND THE VERIFICATION THAT SEPTIC TANKS WERE INSTALLED IN COMPLIANCE WITH ALL LEGAL REQUIREMENTS. THIS APPLICATION IS SUBJECT TO CANCELLATION IF WORK OR CONSTRUCTION AUTHORIZED IS NOT COMMENCED WITHIN 6 MONTHS OR IF CONSTRUCTION OR WORK IS SUSPENDED OR ABANDONED FOR A PERIOD OF ONE YEAR AT ANY TIME AFTER WORK IS COMMENCED. APPLICANT/OWNER STATES THAT NO STRUCTURE EXISTS ON THIS TRACT OF LAND. IF FOUND IN VIOLATION APPROVED APPLICATION MAY BE REVOKED. APPROVED APPLICATION FEE SHALL BE DOUBLED FOR CONSTRUCTION COMMENCING AND/OR STRUCTURES MOVED IN PRIOR TO OBTAINING AN APPROVED APPLICATION. THE FORGOING IS A TRUE AND CORRECT DESCRIPTION OF THE IMPROVEMENTS CONTEMPLATED BY THE UNDERSIGNED APPLICANT, AND THE APPLICANT STATES THAT THE APPLICANT WILL HAVE FULL AUTHORITY OVER THE CONSTRUCTION OF SAME AND CONTRACTOR AND APPLICANT HEREBY AGREE TO COMPLY WITH ALL COUNTY REQUIREMENTS AND APPLICABLE PLAT AND/OR DEED RESTRICTIONS. APPLICANT AND CONTRACTOR HEREBY CERTIFY THAT EACH HAS READ AND EXAMINED THIS APPLICATION AND KNOW THE SAME TO BE TRUE AND CORRECT. ALL PROVISIONS OF LAWS AND REGULATIONS GOVERNING THIS TYPE OF WORK WILL BE COMPLIED WITH WHETHER SPECIFIED HEREIN OR NOT. THE GRANTING OF A PERMIT DOES NOT PRESUME TO GIVE AUTHORITY TO VIOLATE OR CANCEL THE PROVISIONS OF ANY OTHER STATE OR LOCAL LAW REGULATING CONSTRUCTION OR THE PERFORMANCE OF CONSTRUCTION. BY SIGNING THIS APPLICATION, APPLICANT AND CONTRACTOR AUTHORIZE REPRESENTATIVES OF THE COUNTY OF HIDALGO TO COME ON TO THE CONSTRUCTION SITE TO MONITOR CONTRACTOR'S AND APPLICANT'S COMPLIANCE WITH THE TERMS OF THE PERMIT AND THE COUNTY'S SUBDIVISION REGULATIONS. PLEASE CONTACT PLANNING DEPARTMENT 48 HOURS PRIOR TO POURING OF FOUNDATION FOR INSPECTION OF BUILDING SETBACKS FROM PROPERTY LINES AND FINISH FLOOR ELEVATION. NO CONSTRUCTION ALLOWED OVER ANY EASEMENTS. BUILDING SETBACKS AND FINISH FLOOR ELEVATIONS SHALL BE MET PRIOR TO POURING FOUNDATION OR WHEN MOVING IN A STRUCTURE.



Signature of Owner or Applicant

12/18/19
Date

SPECIAL WARRANTY DEED WITH VENDOR'S LIEN

NOTICE OF CONFIDENTIALITY RIGHTS: IF YOU ARE A NATURAL PERSON, YOU MAY REMOVE OR STRIKE ANY OR ALL OF THE FOLLOWING INFORMATION FROM THIS INSTRUMENT BEFORE IT IS FILED FOR RECORD IN THE PUBLIC RECORDS: YOUR SOCIAL SECURITY NUMBER OR YOUR DRIVER'S LICENSE NUMBER.

Date: June 27, 2007

Grantor: Jack McClelland
Grantor's Mailing Address:
2614 West Freddy Gonzalez
Edinburg, Texas 78539

1780981

Grantee: Rocio Ayala and Jaime Ayala

Grantee's Mailing Address (including county):
1710 Esperanza
Hidalgo, Texas 78557
Hidalgo County, Texas

Consideration: Ten Dollars and other valuable consideration paid by Grantee to Grantor, the receipt of which is hereby acknowledged, and the further consideration of a note of even date that is in the principal amount of Thirty-Seven Thousand Nine Hundred Dollars and No Cents (\$37,900.00), and is executed by Grantee, payable to the order of Grantor (the "Purchase Note"). The Purchase Note is secured by a vendor's lien retained in this deed and by a deed of trust of even date to Alan D. Monroe, Trustee.

Property (including any improvements):

Lot(s) 37, Seminole Valley Subdivision No. 4, Hidalgo County, Texas, as shown by the map or plat thereof recorded in Volume 48, Page 146-148, Map Records, Hidalgo County, Texas, reference to which is here made for all purposes.

Reservations from and Exceptions to Conveyance and Warranty:

1. Visible and apparent easements on or across the subject property;
2. Rights of parties in possession;
3. Easements, rights-of-way, and prescriptive rights, whether of record or not;
4. All recorded restrictions, reservations, covenants, conditions, oil and gas leases, mineral severances, and other instruments, other than liens and conveyances, that affect the property;
5. Rights of adjoining owners in any walls and fences situated on a common boundary;
6. Any discrepancies, conflicts, or shortages an area or boundary lines;
7. Any encroachments or overlapping of improvements;
8. All rights, obligations, and other matters emanating from and existing by reason of the creation, establishment, maintenance, and operation of any Water Improvement District, Irrigation District, or other applicable governmental district, agency, or authority;

9. Taxes for the current year and subsequent years, and subsequent assessments for prior years due to change in land usage or ownership;
10. The prior reservation or conveyance of all oil, gas, and other minerals previously reserved or conveyed by any parties having the right to do so;
11. All Easements, restrictions, set back lines, drainage swale requirements, and other matters shown on the plat of Seminole Valley Subdivision, No. 4, as shown on the plat thereof, recorded in Volume 48, Page 146-148, Map records of Hidalgo County, Texas;
12. Subdivision Restrictions filed for record under in the Office of the County Clerk of Hidalgo County, Texas affecting the subject property;
13. A lien securing a promissory note (the "Prior Note"), dated April 22, 2004, payable to the order of First National Bank which is described in and secured by a Deed of Trust filed for record in the Office of the County Clerk of Hidalgo County, Texas under Clerk's Document Number 1332964. Grantor shall be obligated to obtain a release of the Property from all liens and security interests securing the Prior Note within 30 days of the date Grantee makes final payment on the Purchase Note.

SAVE AND EXCEPT, and there is hereby reserved unto Grantor, Grantor's successors and assigns, all oil, gas, and other minerals in, on, or under, or that may be produced from the Property, together with the right of ingress and egress at all times for the purpose of mining, drilling, exploring, operating, and developing said Property for oil, gas, and/or other minerals and removing the same therefrom.

If this interest is subject to an existing Lease for oil and gas, or oil, gas and other minerals, Grantor is entitled to receive the royalties and other benefits that are associated with the interest and payable under the Lease.

SAVE AND EXCEPT, and there is hereby reserved unto Grantor, Grantor's successors and assigns, (to the fullest extent permitted by law) all water rights and rights to water (whether riparian, appropriative or otherwise) presently appended or annexed to said property.

Grantor, for the consideration and subject to the reservations from, and exceptions to conveyance and warranty, grants, sells, and conveys to Grantee the Property, together with all and singular the rights and appurtenances thereto in any wise belonging, to have and hold it to Grantee, Grantee's heirs, executors, administrators, successors, or assigns forever. Grantor binds Grantor and Grantor's heirs, executors, administrators, and successors to warrant and forever defend all and singular the property to Grantee and Grantee's heirs, executors, administrators, successors, and assigns against every person whomsoever lawfully claiming or to claim the same or any part thereof, except as to the reservations from and exceptions to warranty, when the claim is by, through, or under Grantor, but not otherwise.

By the acceptance of this Deed, Grantee is taking the Property "as is", "where is" and "with all faults", and without any representations or warranties whatsoever, express or implied, written or oral, it being the intention of Grantor and Grantee to expressly negate and exclude all representations and warranties, including, but not limited to (i) the physical condition of the property or any element thereof, including, without limitation, warranties related to suitability for habitation, merchantability or fitness for a particular purpose; (ii) the nature or quality of construction, structural design and engineering of any improvements; (iii) the quality of the labor and materials included in any improvements; (iv) the soil conditions; drainage or other conditions existing at the property with respect to any particular purpose, developmental

potential or otherwise; (v) all warranties created by any affirmation of fact or promise or by any description of the property; and (vi) all other warranties and representations whatsoever, except the warranty of title expressly set forth herein.

The vendor's lien against and superior title to the property are retained until the Purchase Note is fully paid according to its terms, at which time this deed shall become absolute.

When the context requires, singular nouns and pronouns include the plural.


Jack McClelland
Jack McClelland

(Acknowledgment)

State of Texas
County of Hidalgo

This instrument was acknowledged before me on the 27th day of June, 2007, by Jack McClelland.

Norma Price
Notary Public, State of Texas



AFTER RECORDING RETURN TO:

Jack McClelland
2614 West Freddy Gonzalez
Edinburg, Texas 78539

Software by ReMerge-It, LLC
(956) 630-9401
Sales@ReMerge-It.com



PLANNING DEPARTMENT

Rev. 06-03-15

County of Hidalgo

Main Office
1304 South 25th Street
Edinburg, Texas 78542
956-318-2840
956-318-2844

Precinct No.1 Substation
1902 Joe Stephens Ave.
Weslaco, TX 78596
956-968-4734
956-973-7850

Precinct No.3 Substation
2401 N. Moorefield Rd.
Mission, TX 78572
956-205-7045
956-205-7049

T.J. Arredondo, CFM
Director of Planning

Precinct 1 2 3 4

Application No: 1-2419

HIDALGO COUNTY CERTIFICATE OF PLAT AND UTILITY STATUS UNDER TEXAS LOCAL GOVT. CODE SECTION 232.028(b)

WE THE UNDERSIGNED CERTIFY AS FOLLOWS:

Upon the application of:

Name: Jorge Alvarez

Address: 4415 Renee Way
Weslaco, TX 78599

Phone: (956)-215-5239

Approved by Environmental Health:	Temporary Service	Final Service
Inspection/Permit No:	Authorized Signature	Authorized Signature
Date Approved:	<u>1 / 1</u>	<u>52614</u> <u>12/20/19</u>

Water Supplier: North Alamo

Utility Provider: [] M.V.E.C. [] AEP

Account/ESI No.: 283091-002
[] Temporary Pole [] Permanent Service

regarding the land described as:

LOT 6, Cotton Estates Phase II

on Dec 30, 2019, the Hidalgo County Commissioners Court, at a meeting duly called and noticed in accordance with the Texas Open Meetings Act, made the following determinations regarding plat and utility status of the land herein described pursuant to Texas Local Government Code Section 232.028(b):

Fill in "yes" or "no" in each blank

yes A plat has been prepared; (Date approved 8-6-19);

yes A plat has been reviewed and approved by the Commissioners Court; (verified by [Signature]);

no water service facilities have been constructed or installed to service the subdivision under Local Government Code Section 232.023 and are fully operable; (verified by [Signature]);

no an organized sewage collection and treatment system is to be used, and under sewer service facilities have been constructed or installed to service the subdivision under Section 232.023 and are fully operable; (verified by [Signature]);

yes individual septic systems are to be used, and lots in the subdivision can be adequately and legally served by septic systems under Section 232.023; (verified by [Signature]);

yes electrical and gas facilities, if available, have been constructed or installed to service the subdivision under Section 232.023. (verified by [Signature]);

[Signature]
Planning Department Authorized Signature

Richard F. Carter
Hidalgo County Judge
12/30/19
Date

APPROVED BY
COMMISSIONERS' COURT
ON: 12/30/19

ATTEST: [Signature]
Hidalgo County Clerk
12/30/2019
Date



PLANNING DEPARTMENT

Rev. 06-03-15

County of Hidalgo

Main Office
1304 South 25th Street
Edinburg, Texas 78542
956-318-2840
956-318-2844

Precinct No.1 Substation
1902 Joe Stephens Ave.
Weslaco, TX 78596
956-968-4734
956-973-7850

Precinct No.3 Substation
2401 N. Moorefield Rd.
Mission, TX 78572
956-205-7045
956-205-7049

T.J. Arredondo, CFM
Director of Planning

Precinct 1 2 3 4

Application No: 1-2419

REQUEST FOR HIDALGO COUNTY CERTIFICATE OF PLAT AND UTILITY STATUS UNDER TEXAS LOCAL GOVT. CODE SECTION 232.028(b)

In my status and for the land indicated below, which is located outside of any municipality, I request that the Hidalgo County Commissioners Court make the determinations regarding plat and utility status described in Texas Local Government Code § 232.028(b) and issue a certificate of such determinations:

PARTY MAKING REQUEST:

Name: Jorge Alvarez
Address: 4415 Renee Way
Weslaco, TX 78599
Phone: (956) - 215- 5239

IDENTIFICATION OF LAND (e.g., lot and block number of recorded subdivision, designation on plat, address, description in deed, etc.):

LOT 6, Cotton Estates Phase II

STATUS OF PERSON OR ENTITY MAKING REQUEST:

- Subdivider
- Owner of lot in subdivision
- Resident of lot in a subdivision
- Entity that provides utility service

[Signature]
Requesting Party (Signature)

12/11/19
Date

ATTACHED COPY OF VERIFICATION OF OWNERSHIP OR RESIDENCY OF LOT:

- Deed
- Executory Contract
- Lease
- Rent Receipt
- Affidavit
- Other (describe) permit

.....
This part to be filled out by receiving county official:

Location of land verified and completed request accepted by Hidalgo County for processing on:

12/11/19
Date

[Signature]
County Official

NOTICE OF CONFIDENTIALITY RIGHTS: IF YOU ARE A NATURAL PERSON, YOU MAY REMOVE OR STRIKE ANY OR ALL OF THE FOLLOWING INFORMATION FROM THIS INSTRUMENT BEFORE IT IS FILED FOR RECORD IN THE PUBLIC RECORDS: YOUR SOCIAL SECURITY NUMBER OR YOUR DRIVER'S LICENSE.

State Bar of Texas Form

STATE OF TEXAS

COUNTY OF HIDALGO

WARRANTY DEED

DATE: May 31, 2019

GRANTOR: HOMER G. MOLINA, a single individual

GRANTOR'S MAILING ADDRESS (including county): 8409 Garcia Ave.
Hidalgo County
Edcouch, Texas 78538

GRANTEE: JAVIER LUNA and JORGE LUIS ALVAREZ

GRANTEE'S MAILING ADDRESS (including county): 3304 Superior Drive
Hidalgo County
Weslaco, Texas 78599

CONSIDERATION: Ten and No/100ths Dollars (\$10.00) and other valuable consideration.


PROPERTY:

LOT 6, COTTON ESTATES PHASE II, AN ADDITION TO THE CITY OF WESLACO, HIDALGO COUNTY, TEXAS, AS PER MAP OR PLAT THEREOF RECORDED IN VOLUME 32, PAGE 22-A, MAP RECORDS, HIDALGO COUNTY, TEXAS.

RESERVATIONS FROM AND EXCEPTIONS TO CONVEYANCE AND WARRANTY:

Restrictions as set out in Clerk's File No. 576218, Official Records and Volume 32, Page 22-A, Map Records, Hidalgo County, Texas, and Restrictions recorded in Volume 1844, Page 585, Deed Records of Hidalgo County, Texas, but omitting any covenant conditions or restriction, if any, based on race, color, religion, sex, handicap, familial status, or national origin unless and only to the extent

When the context requires, singular nouns and pronouns include the plural.


By: 
Homer G. Molina


ACKNOWLEDGMENT

STATE OF TEXAS §

COUNTY OF HIDALGO §

This instrument was acknowledged before me on the 31st day of May, 2019, by Homer G. Molina.




Notary Public State of Texas -

AFTER RECORDING RETURN TO
Javier Luna
Jorge Luis Alvarez
3304 Superior Drive
Weslaco, Texas 78599
GF#922143/ Saw/mps/1504-359

that the covenant, condition, or restriction (a) is exempt under Title 42 of the United States Code, or (b) relates to handicap, but not discriminate against handicapped persons.

Standby fees, taxes and assessments by any taxing authority for the year 2019, and subsequent years; and subsequent taxes and assessments by any taxing authority for prior years due to change in land usage or ownership.

Mineral and/or royalty grant and/or reservation in instrument dated April 26, 1943, recorded in Volume 514, Page 306 and dated March 9, 1976, recorded in Volume 1476, Page 753, Deed Records, Hidalgo County, Texas.

Oil, Gas, and Mineral Lease dated January 25, 1977, recorded in Volume 366, Page 101, Oil and Gas Records, Hidalgo County, Texas.

All leases, grants, exceptions or reservations of coal, lignite, oil, gas and other minerals, together with all rights, privileges and immunities relating thereto, appearing in the Public Records whether listed herein or not. There may be leases, grants, exceptions or reservations of mineral interest that are not listed.

Easements, Rules, Regulations and Rights in favor of Hidalgo & Cameron Counties Irrigation District No. 9.

Minimum floor elevation; 30.00-foot minimum building setback line along the front; 6.00-foot minimum building setback line along the sides; 20.00-foot minimum building setback line along the rear; 15.00-foot utility easement along the front; 10.00-foot utility easement along the rear; 20.00-foot retention easement with 20.00-foot swale along the West 20.00-feet of the East 30.00-feet; as per map or plat recorded in Volume 32, Page 22-A, Map Records, Hidalgo County, Texas.

Easements and reservations as may appear upon the recorded map and dedication of said subdivision.

Any encroachment, encumbrance, violation, variation, or adverse circumstance affecting the title that would be disclosed by an accurate and complete land survey of the land.

Grantor, for Consideration and subject to the Reservations from Conveyance and the Exceptions to Conveyance and Warranty, grants, sells and conveys to Grantee the Property, together with all and singular the rights and appurtenances thereto in any way belonging to have and to hold it to Grantee and Grantee's heirs, successors, and assigns forever. Grantor binds Grantor and Grantor's heirs and successors to warrant and forever defend all and singular the Property to Grantee and Grantee's heirs, successors and assigns against every person whomsoever lawfully claiming or to claim the same or any part thereof, except as to the Reservations from Conveyance and the Exceptions to Conveyance and Warranty.

PLANNING DEPT. PCTS 1 CERTIFICATE OF PLAT & UTILITY STATUS		
	APPLICANT	APPLICATION NO.
1.	JORGE ALVAREZ	1-2419
2.	JUAN GONZALEZ	1-2617
3.	MARIA DE JESUS (SANCHEZ) HERNANDEZ	1-2618
	COMM. COURT: DECEMBER 30, 2019	



COUNTY OF HIDALGO
PLANNING DEPARTMENT

Main Office
1304 South 25th Street
Edinburg, Texas 78542
Ph: 956-318-2840
Fax: 956-318-2844

Precinct No. 1 Substation
1902 Joe Stephens Ave.
Weslaco, Texas 78596
Ph: 956-968-4734
Fax: 956-973-7850

Precinct No. 3 Substation
2401 N. Moorefield Rd.
Mission, Texas 78572
Ph: 956-205-7045
Fax: 956-205-7049

Permit No.: Permit 1-2419
Receipt No.: 009359
C8353-02-000-0006-00

LUNA JAVIER & JORGE L ALVAREZ
3304 SUPERIOR DR
WESLACO, TX 78599
(956) 463-5407
(956) 472-8624

- [1] Contractor: SELF
- [2] Water System: North Alamo WSC
- [3] Class of Work: 25 Residential, new, Single Family Dwelling
- [4] Size of Structure: 3000Sq.Ft.
- [5] Legal Description: COTTON ESTATES PH 2 LOT 6
- [6] Location: mile 6 & mile 10
- [7] Sewage: N/A
- [8] Construction Type: Block
- [9] Est. Cost of Construction: \$200000
- [10] Flood Zone: Zone X

Community Panel Number: 4803340450C
Precinct: 1
Certification of Elevation Required: No
Setbacks: Front 30', Rear 30', Side 6', Side 6', Corner '
Special Conditions: must comply with all county setbacks & regulations
Description: Permit 1-2419
Price: \$30.00

Total Amount.....\$30.00

Method of Payment: Cash

Check/M.O.#:

Payment: \$40.00

Change Due: \$10.00

Application: alyssa.ulloa

Inspector: leo.najera

Receipt: alyssa.ulloa

Cashier

10/10/19
Date

[NOTICE]

ALL SETBACKS AND FINISH FLOOR ELEVATIONS SHALL BE IN COMPLIANCE WITH THE SUBDIVISION PLAT AND/OR DEED RESTRICTIONS. NO CONSTRUCTION ALLOWED OVER ANY EASEMENTS. NO MORE THAN ONE SINGLE FAMILY RESIDENCE PER LOT. APPLICANT SHALL COMPLY WITH ALL THE PLAT AND OR DEED RESTRICTIONS AND REQUIREMENTS AFFECTING THE LOT. APPLICANT ACKNOWLEDGES THAT NO FURTHER DIVISION OF THE DESCRIBED PROPERTY SHALL BE DONE WITHOUT FIRST PREPARING A SUBDIVISION PLAT IN ACCORDANCE WITH HIDALGO COUNTY SUBDIVISION RULES, TEXAS LOCAL GOVERNMENT CODE AND/OR TEXAS WATER DEVELOPMENT BOARD MODEL SUBDIVISION RULES. A CLEARANCE WILL NOT BE ISSUED FOR ANY PROPERTY LOCATED IN AN AREA DESIGNATED AS ZONE 'A', 'AE', 'AH' OR 'AO' UNTIL THE OWNER AND/OR CONTRACTOR HAS PROVIDED THE PLANNING DEPARTMENT A DEVELOPMENT PERMIT APPROVED BY THE COUNTY OF HIDALGO FLOOD PLAIN administrator INCLUDING AN ELEVATION CERTIFICATE REFLECTING THE PROPOSED FINISHED FLOOR ELEVATION FOR THE IMPROVEMENTS AND THE BASE FLOOD ELEVATION FOR THE PROPERTY. IN ADDITION, A FINAL CLEARANCE WILL NOT BE ISSUED UNTIL THE OWNER AND/OR CONTRACTOR HAS PROVIDED THE PLANNING DEPARTMENT A FINISHED FLOOR CONSTRUCTION ELEVATION CERTIFICATE CONFIRMING THAT ALL IMPROVEMENTS WERE CONSTRUCTED IN ACCORDANCE WITH THE TERMS OF THE INITIAL APPLICATION AND FLOOD PLAIN ADMINISTRATION DEVELOPMENT PERMIT. A SEPARATE PERMIT IS ALSO REQUIRED FOR INSTALLATION OF SEPTIC TANKS AND THE VERIFICATION THAT SEPTIC TANKS WERE INSTALLED IN COMPLIANCE WITH ALL LEGAL REQUIREMENTS. THIS APPLICATION IS SUBJECT TO CANCELLATION IF WORK OR CONSTRUCTION AUTHORIZED IS NOT COMMENCED WITHIN 6 MONTHS OR IF CONSTRUCTION OR WORK IS SUSPENDED OR ABANDONED FOR A PERIOD OF ONE YEAR AT ANY TIME AFTER WORK IS COMMENCED. APPLICANT/OWNER STATES THAT NO STRUCTURE EXISTS ON THIS TRACT OF LAND. IF FOUND IN VIOLATION APPROVED APPLICATION MAY BE REVOKED. APPROVED APPLICATION FEE SHALL BE DOUBLED FOR CONSTRUCTION COMMENCING AND/OR STRUCTURES MOVED IN PRIOR TO OBTAINING AN APPROVED APPLICATION. THE FORGOING IS A TRUE AND CORRECT DESCRIPTION OF THE IMPROVEMENTS CONTEMPLATED BY THE UNDERSIGNED APPLICANT, AND THE APPLICANT STATES THAT THE APPLICANT WILL HAVE FULL AUTHORITY OVER THE CONSTRUCTION OF SAME AND CONTRACTOR AND APPLICANT HEREBY AGREE TO COMPLY WITH ALL COUNTY REQUIREMENTS AND APPLICABLE PLAT AND/OR DEED RESTRICTIONS. APPLICANT AND CONTRACTOR HEREBY CERTIFY THAT EACH HAS READ AND EXAMINED THIS APPLICATION AND KNOW THE SAME TO BE TRUE AND CORRECT. ALL PROVISIONS OF LAWS AND REGULATIONS GOVERNING THIS TYPE OF WORK WILL BE COMPLIED WITH WHETHER SPECIFIED HEREIN OR NOT. THE GRANTING OF A PERMIT DOES NOT PRESUME TO GIVE AUTHORITY TO VIOLATE OR CANCEL THE PROVISIONS OF ANY OTHER STATE OR LOCAL LAW REGULATING CONSTRUCTION OR THE PERFORMANCE OF CONSTRUCTION. BY SIGNING THIS APPLICATION, APPLICANT AND CONTRACTOR AUTHORIZE REPRESENTATIVES OF THE COUNTY OF HIDALGO TO COME ON TO THE CONSTRUCTION SITE TO MONITOR CONTRACTOR'S AND APPLICANT'S COMPLIANCE WITH THE TERMS OF THE PERMIT AND THE COUNTY'S SUBDIVISION REGULATIONS. PLEASE CONTACT PLANNING DEPARTMENT 48 HOURS PRIOR TO POURING OF FOUNDATION FOR INSPECTION OF BUILDING SETBACKS FROM PROPERTY LINES AND FINISH FLOOR ELEVATION. NO CONSTRUCTION ALLOWED OVER ANY EASEMENTS. BUILDING SETBACKS AND FINISH FLOOR ELEVATIONS SHALL BE MET PRIOR TO POURING FOUNDATION OR WHEN MOVING IN A STRUCTURE.

Signature of Owner or Applicant

10-10-19
Date



PLANNING DEPARTMENT

Rev. 06-03-15

County of Hidalgo

Main Office
1304 South 25th Street
Edinburg, Texas 78542
956-318-2840
956-318-2844

Precinct No.1 Substation
1902 Joe Stephens Ave.
Weslaco, TX 78596
956-968-4734
956-973-7850

Precinct No.3 Substation
2401 N. Moorefield Rd.
Mission, TX 78572
956-205-7045
956-205-7049

Precinct 0 2 3 4

T.J. Arredondo, CFM
Director of Planning

Application No: 1-2017

HIDALGO COUNTY CERTIFICATE OF PLAT AND UTILITY STATUS UNDER TEXAS LOCAL GOVT. CODE SECTION 232.028(b)

WE THE UNDERSIGNED CERTIFY AS FOLLOWS:

Upon the application of:

Name: Juan P Gonzalez

Address: 4605 Hibiscus
Dr San Juan
TX 78589

Phone: (956) 739 8423

Approved by Environmental Health:	Temporary Service	Final Service
Inspection/Permit No:	Authorized Signature	Authorized Signature
Date Approved:	<u>1 / 1</u>	<u>12/12/19</u>

Water Supplier: North Alamo

Utility Provider: J.M.V.E.C. AEP

Account/ESI No.: N/A
 Temporary Pole Permanent Service

regarding the land described as:

Montesa lot 9

on Dec 30, 2019, the Hidalgo County Commissioners Court, at a meeting duly called and noticed in accordance with the Texas Open Meetings Act, made the following determinations regarding plat and utility status of the land herein described pursuant to Texas Local Government Code Section 232,028(b):

Fill in "yes" or "no" in each blank

- yes A plat has been prepared; (Date approved 10-29-00);
- yes A plat has been reviewed and approved by the Commissioners Court; (verified by [Signature]);
- yes water service facilities have been constructed or installed to service the subdivision under Local Government Code Section 232.023 and are fully operable;
- No an organized sewage collection and treatment system is to be used, and under sewer service facilities have been constructed or installed to service the subdivision under Section 232.023 and are fully operable; (verified by MRamirez);
- yes individual septic systems are to be used, and lots in the subdivision can be adequately and legally served by septic systems under Section 232.023; (verified by MRamirez);
- yes electrical and gas facilities, if available, have been constructed or installed to service the subdivision under Section 232.023. (verified by [Signature]);

[Signature]
Planning Department Authorized Signature

[Signature]
Hidalgo County Judge
Date 12/30/19

APPROVED BY
COMMISSIONERS' COURT
DATE: 12/30/19 [Signature]

ATTEST: [Signature]
Hidalgo County Clerk
Date 12/30/2019



PLANNING DEPARTMENT

Rev. 06-03-15

County of Hidalgo

Main Office
1304 South 25th Street
Edinburg, Texas 78542
956-318-2840
956-318-2844

Precinct No.1 Substation
1902 Joe Stephens Ave.
Weslaco, TX 78596
956-968-4734
956-973-7850

Precinct No.3 Substation
2401 N. Moorefield Rd.
Mission, TX 78572
956-205-7045
956-205-7049

T.J. Arredondo, CFM
Director of Planning

Precinct 1 2 3 4

Application No: 1-2617

REQUEST FOR HIDALGO COUNTY CERTIFICATE OF PLAT AND UTILITY STATUS UNDER TEXAS LOCAL GOVT. CODE SECTION 232.028(b)

In my status and for the land indicated below, which is located outside of any municipality, I request that the Hidalgo County Commissioners Court make the determinations regarding plat and utility status described in Texas Local Government Code § 232.028(b) and issue a certificate of such determinations:

PARTY MAKING REQUEST:

Name: Juan P Gonzalez

Address: 4605 Hibiscus Dr
San Juan TX 78589

Phone: (956) 739 8423

IDENTIFICATION OF LAND (e.g., lot and block number of recorded subdivision, designation on plat, address, description in deed, etc.):

Montesa Lot 9 mile 13 and 493

STATUS OF PERSON OR ENTITY MAKING REQUEST:

- Subdivider
- Owner of lot in subdivision
- Resident of lot in a subdivision
- Entity that provides utility service

[Signature]
Requesting Party (Signature)

12-12-19 ^{ACU}
Date

ATTACHED COPY OF VERIFICATION OF OWNERSHIP OR RESIDENCY OF LOT:

- Deed
- Executory Contract
- Lease
- Rent Receipt
- Affidavit
- Other (describe) permit

.....
This part to be filled out by receiving county official:

Location of land verified and completed request accepted by Hidalgo County for processing on:

12-12-19
Date

[Signature]
County Official

SPECIAL WARRANTY DEED WITH VENDOR'S LIEN

Date: January 11, 2012

Grantor: Jokyn Julian, a Texas General Partnership
Grantor's Mailing Address:
P.O. Box 403, Hargill, Texas 78549

Grantee: Juan Pablo Gonzalez
Grantee's Mailing Address:
4605 Hibiscus Drive
San Juan, Texas 78589
Hidalgo County, Texas

Consideration: Ten Dollars and other valuable consideration paid by Grantee to Grantor, the receipt of which is hereby acknowledged, and the further consideration of a note of even date that is in the principal amount of Forty-Four Thousand Seven Hundred Fifty Dollars and No Cents (\$44,750.00), and is executed by Grantee, payable to the order of Grantor (the "Purchase Note"). The Purchase Note is secured by a first and superior vendor's lien and superior title retained in this deed and by a first-lien deed of trust of even date from Grantee to Robert Geissler, Trustee.


Property (including any improvements):

Lot 9, Montesa Subdivision, Hidalgo County, Texas, according to the map or plat thereof recorded in Volume 36, Pages 65 & 66, Map Records of Hidalgo County, Texas, reference to which is here made for all purposes

Reservations from and Exceptions to Conveyance and Warranty:

1. Visible and apparent easements on or across the subject property;
2. Easements, rights-of-way, and prescriptive rights, whether of record or not;
3. All recorded restrictions, reservations, covenants, conditions, oil and gas leases, mineral severances, and other instruments, other than liens and conveyances, that affect the property;
4. Rights of adjoining owners in any walls and fences situated on a common boundary;
5. Any discrepancies, conflicts, or shortages an area or boundary lines;
6. Any encroachments or overlapping of improvements;
7. All rights, obligations, and other matters emanating from and existing by reason of the creation, establishment, maintenance, and operation of any Water Improvement District, Irrigation District, or other applicable governmental district, agency, or authority;
8. Taxes for the current year and subsequent years, and subsequent assessments for prior years due to change in land usage or ownership;
9. The prior reservation or conveyance of all oil, gas, and other minerals previously reserved or conveyed by any parties having the right to do so;
10. All Easements, restrictions, set back lines, drainage swale requirements, and other matters shown on the plat of the subdivision in which the property is located;
11. Rules and Regulations of Hidalgo County, Texas pertaining to septic tanks and other sanitary facilities; and
12. Federal and County flood plain elevation regulations.

Hidalgo County
Arturo Guajardo Jr.
County Clerk
Edinburg, TX 78540



70 2012 02275056

Instrument Number: 2012-2275056

Recorded On: January 25, 2012

As
Recording

Parties:

To

Billable Pages: 3

Number of Pages: 4

Comment: WARR DEED W/LIEN LOT 9

**** Examined and Charged as Follows: ****

Recording	24.00
Total Recording:	24.00

***** THIS PAGE IS PART OF THE INSTRUMENT *****
Any provision herein which restricts the Sale, Rental or use of the described REAL PROPERTY
because of color or race is invalid and unenforceable under federal law.

File Information:

Document Number: 2012-2275056
Receipt Number: 1250420
Recorded Date/Time: January 25, 2012 09:24A

Record and Return To:

JOKYN JULIAN
PO BOX 403
HARGIL TX 78549

User / Station: P Diaz - Cash Superstation 08



STATE OF TEXAS
COUNTY OF HIDALGO

I hereby certify that this instrument was FILED in the File Number sequence on the date/time
printed hereon, and was duly RECORDED in the Official Records of Hidalgo County, Texas

Arturo Guajardo Jr.
County Clerk
Hidalgo County, TX

Jokyn Julian,
a Texas General Partnership

BY: *Becky J Bonham*
ITS: *Partner*

(Acknowledgment)

State of Texas
County of Hidalgo

This instrument was acknowledged before me on the 13th day of January, 2012, by *Becky J Bonham*, *PARTNER* of Jokyn Julian, a Texas General Partnership, on behalf of said Texas General Partnership.



Laura Ripplow
Notary Public, State of Texas

AFTER RECORDING RETURN TO:

Jokyn Julian
P.O. Box 403
Hargill, Texas 78549

SAVE AND EXCEPT, and there is hereby reserved unto Grantor, Grantor's successors and assigns, all oil, gas, and other minerals in, on, or under, or that may be produced from the Property, together with the right of ingress and egress at all times for the purpose of mining, drilling, exploring, operating, and developing said Property for oil, gas, and/or other minerals and removing the same therefrom.

SAVE AND EXCEPT, and there is hereby reserved unto Grantor, Grantor's successors and assigns, (to the fullest extent permitted by law) all water rights and rights to water (whether riparian, appropriative or otherwise) presently appended or annexed to said property.

Grantor, for the consideration and subject to the reservations from, and exceptions to conveyance and warranty, grants, sells, and conveys to Grantee the Property, together with all and singular the rights and appurtenances thereto in any wise belonging, to have and hold it to Grantee, Grantee's heirs, executors, administrators, successors, or assigns forever. Grantor binds Grantor and Grantor's heirs, executors, administrators, and successors to warrant and forever defend all and singular the property to Grantee and Grantee's heirs, executors, administrators, successors, and assigns against every person whomsoever lawfully claiming or to claim the same or any part thereof, except as to the reservations from and exceptions to warranty, when the claim is by, through, or under Grantor, but not otherwise.

By the acceptance of this Deed, Grantee is taking the Property "as is", "where is" and "with all faults", and without any representations or warranties whatsoever, express or implied, written or oral, it being the intention of Grantor and Grantee to expressly negate and exclude all representations and warranties, including, but not limited to (i) the physical condition of the property or any element thereof, including, without limitation, warranties related to suitability for habitation, merchantability or fitness for a particular purpose; (ii) the nature or quality of construction, structural design and engineering of any improvements; (iii) the quality of the labor and materials included in any improvements; (iv) the soil conditions; drainage or other conditions existing at the property with respect to any particular purpose, developmental potential or otherwise; (v) all warranties created by any affirmation of fact or promise or by any description of the property; and (vi) all other warranties and representations whatsoever, except the warranty of title expressly set forth herein.

The vendor's lien against and superior title to the property are retained until the Purchase Note is fully paid according to its terms, at which time this deed shall become absolute.

NO TITLE EXAMINATION WAS REQUESTED IN CONNECTION WITH THE PREPARATION OF THIS DOCUMENT, NOR WAS ANY MADE. THE PREPARER EXPRESSES NO OPINION ON TITLE TO THIS PROPERTY.

When the context requires, singular nouns and pronouns include the plural.



Chapter 232, Texas Local Government Code

12/11/2019 2:21:21 PM

COUNTY OF HIDALGO
PLANNING DEPARTMENT

Main Office
1304 South 25th Street
Edinburg, Texas 78542
Ph: 956-318-2840
Fax: 956-318-2844

Precinct No. 1 Substation
1902 Joe Stephens Ave.
Weslaco, Texas 78596
Ph: 956-968-4734
Fax: 956-973-7850

Precinct No. 3 Substation
2401 N. Moorefield Rd.
Mission, Texas 78572
Ph: 956-205-7045
Fax: 956-205-7049

Permit No.: Permit 1-2617
Receipt No.: 010103
M6055-00-000-0009-00

GONZALEZ JUAN PABLO
4605 HIBISCUS DR
SAN JUAN, TX 78589
(956) 739-8423
(956) 739-8423

- [1] Contractor: SELF
- [2] Water System: North Alamo WSC
- [3] Class of Work: 44 Mobile homes
- [4] Size of Structure: 248Sq.Ft.
- [5] Legal Description: MONTESA LOT 9
- [6] Location: MILE 13 N. & FM 493
- [7] Sewage: N/A
- [8] Construction Type: Metal
- [9] Est. Cost of Construction: \$3500
- [10] Flood Zone: Zone X

Community Panel Number: 4803340450C
Precinct: 1
Certification of Elevation Required: No
Setbacks: Front 35', Rear 25', Side 10', Side ', Corner 15'
Special Conditions: **MUST COMPLY WITH ALL COUNTY SETBACKS & REGULATIONS**
Description: Permit 1-2617
Price: \$30.00

Total Amount.....\$30.00

Method of Payment: Cash

Check/M.O.#:

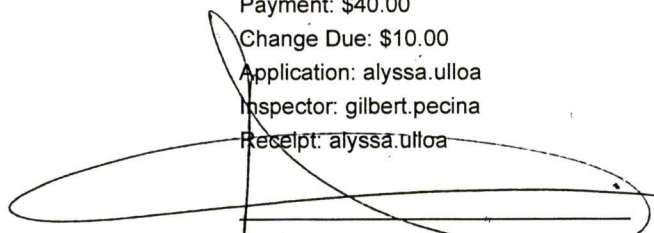
Payment: \$40.00

Change Due: \$10.00

Application: alyssa.ulloa


Inspector: gilbert.pecina

Receipt: alyssa.ulloa


Cashier
Date 12/11/19

[NOTICE]

ALL SETBACKS AND FINISH FLOOR ELEVATIONS SHALL BE IN COMPLIANCE WITH THE SUBDIVISION PLAT AND/OR DEED RESTRICTIONS. NO CONSTRUCTION ALLOWED OVER ANY EASEMENTS. NO MORE THAN ONE SINGLE FAMILY RESIDENCE PER LOT. APPLICANT SHALL COMPLY WITH ALL THE PLAT AND OR DEED RESTRICTIONS AND REQUIREMENTS AFFECTING THE LOT. APPLICANT ACKNOWLEDGES THAT NO FURTHER DIVISION OF THE DESCRIBED PROPERTY SHALL BE DONE WITHOUT FIRST PREPARING A SUBDIVISION PLAT IN ACCORDANCE WITH HIDALGO COUNTY SUBDIVISION RULES, TEXAS LOCAL GOVERNMENT CODE AND/OR TEXAS WATER DEVELOPMENT BOARD MODEL SUBDIVISION RULES. A CLEARANCE WILL NOT BE ISSUED FOR ANY PROPERTY LOCATED IN AN AREA DESIGNATED AS ZONE 'A', 'AE', 'AH' OR 'AO' UNTIL THE OWNER AND/OR CONTRACTOR HAS PROVIDED THE PLANNING DEPARTMENT A DEVELOPMENT PERMIT APPROVED BY THE COUNTY OF HIDALGO FLOOD PLAIN administrator INCLUDING AN ELEVATION CERTIFICATE REFLECTING THE PROPOSED FINISHED FLOOR ELEVATION FOR THE IMPROVEMENTS AND THE BASE FLOOD ELEVATION FOR THE PROPERTY. IN ADDITION, A FINAL CLEARANCE WILL NOT BE ISSUED UNTIL THE OWNER AND/OR CONTRACTOR HAS PROVIDED THE PLANNING DEPARTMENT A FINISHED FLOOR CONSTRUCTION ELEVATION CERTIFICATE CONFIRMING THAT ALL IMPROVEMENTS WERE CONSTRUCTED IN ACCORDANCE WITH THE TERMS OF THE INITIAL APPLICATION AND FLOOD PLAIN ADMINISTRATION DEVELOPMENT PERMIT. A SEPARATE PERMIT IS ALSO REQUIRED FOR INSTALLATION OF SEPTIC TANKS AND THE VERIFICATION THAT SEPTIC TANKS WERE INSTALLED IN COMPLIANCE WITH ALL LEGAL REQUIREMENTS. THIS APPLICATION IS SUBJECT TO CANCELLATION IF WORK OR CONSTRUCTION AUTHORIZED IS NOT COMMENCED WITHIN 6 MONTHS OR IF CONSTRUCTION OR WORK IS SUSPENDED OR ABANDONED FOR A PERIOD OF ONE YEAR AT ANY TIME AFTER WORK IS COMMENCED. APPLICANT/OWNER STATES THAT NO STRUCTURE EXISTS ON THIS TRACT OF LAND. IF FOUND IN VIOLATION APPROVED APPLICATION MAY BE REVOKED. APPROVED APPLICATION FEE SHALL BE DOUBLED FOR CONSTRUCTION COMMENCING AND/OR STRUCTURES MOVED IN PRIOR TO OBTAINING AN APPROVED APPLICATION. THE FORGOING IS A TRUE AND CORRECT DESCRIPTION OF THE IMPROVEMENTS CONTEMPLATED BY THE UNDERSIGNED APPLICANT, AND THE APPLICANT STATES THAT THE APPLICANT WILL HAVE FULL AUTHORITY OVER THE CONSTRUCTION OF SAME AND CONTRACTOR AND APPLICANT HEREBY AGREE TO COMPLY WITH ALL COUNTY REQUIREMENTS AND APPLICABLE PLAT AND/OR DEED RESTRICTIONS. APPLICANT AND CONTRACTOR HEREBY CERTIFY THAT EACH HAS READ AND EXAMINED THIS APPLICATION AND KNOW THE SAME TO BE TRUE AND CORRECT. ALL PROVISIONS OF LAWS AND REGULATIONS GOVERNING THIS TYPE OF WORK WILL BE COMPLIED WITH WHETHER SPECIFIED HEREIN OR NOT. THE GRANTING OF A PERMIT DOES NOT PRESUME TO GIVE AUTHORITY TO VIOLATE OR CANCEL THE PROVISIONS OF ANY OTHER STATE OR LOCAL LAW REGULATING CONSTRUCTION OR THE PERFORMANCE OF CONSTRUCTION. BY SIGNING THIS APPLICATION, APPLICANT AND CONTRACTOR AUTHORIZE REPRESENTATIVES OF THE COUNTY OF HIDALGO TO COME ON TO THE CONSTRUCTION SITE TO MONITOR CONTRACTOR'S AND APPLICANT'S COMPLIANCE WITH THE TERMS OF THE PERMIT AND THE COUNTY'S SUBDIVISION REGULATIONS. PLEASE CONTACT PLANNING DEPARTMENT 48 HOURS PRIOR TO POURING OF FOUNDATION FOR INSPECTION OF BUILDING SETBACKS FROM PROPERTY LINES AND FINISH FLOOR ELEVATION. NO CONSTRUCTION ALLOWED OVER ANY EASEMENTS. BUILDING SETBACKS AND FINISH FLOOR ELEVATIONS SHALL BE MET PRIOR TO POURING FOUNDATION OR WHEN MOVING IN A STRUCTURE.


Signature of Owner or Applicant

12-11-19
Date



PLANNING DEPARTMENT

Rev. 06-03-15

County of Hidalgo

Main Office
1304 South 25th Street
Edinburg, Texas 78542
956-318-2840
956-318-2844

Precinct No.1 Substation
1902 Joe Stephens Ave.
Weslaco, TX 78596
956-968-4734
956-973-7850

Precinct No.3 Substation
2401 N. Moorefield Rd.
Mission, TX 78572
956-205-7045
956-205-7049

Precinct 1 2 3 4

T.J. Arredondo, CFM
Director of Planning

Application No: 1-2618

HIDALGO COUNTY CERTIFICATE OF PLAT AND UTILITY STATUS UNDER TEXAS LOCAL GOVT. CODE SECTION 232.028(b)

WE THE UNDERSIGNED CERTIFY AS FOLLOWS:

Upon the application of:

Name: Maria de Jesus (Sanchez) Hernandez

Address: 2808 Lissner Ave.

Donna, TX 78537

Phone: (956) 246-5488

Approved by Environmental Health:	Temporary Service	Final Service
<u>Pending Septics</u>	<u>[Signature]</u> Authorized Signature	_____
Inspection/Permit No:	Date Approved: <u>12/16/19</u>	Authorized Signature: _____

Water Supplier: North Alamo WSC

Utility Provider: [] M.V.E.C. [] AEP

Account/ESI No.: 10032789435442022
[] Temporary Pole [] Permanent Service

regarding the land described as:

Oak Hill Ranch Phase 1 Lot 5

on DEC. 30, 2019, the Hidalgo County Commissioners Court, at a meeting duly called and noticed in accordance with the Texas Open Meetings Act, made the following determinations regarding plat and utility status of the land herein described pursuant to Texas Local Government Code Section 232.028(b):

Fill in "yes" or "no" in each blank

- yes A plat has been prepared;
- yes A plat has been reviewed and approved by the Commissioners Court;
- yes water service facilities have been constructed or installed to service the subdivision under Local Government Code Section 232.023 and are fully operable;
- no an organized sewage collection and treatment system is to be used, and under sewer service facilities have been constructed or installed to service the subdivision under Section 232.023 and are fully operable;
- yes individual septic systems are to be used, and lots in the subdivision can be adequately and legally served by septic systems under Section 232.023;
- yes electrical and gas facilities, if available, have been constructed or installed to service the subdivision under Section 232.023.

(Date approved 3-22-07);

(verified by [Signature]);

(verified by [Signature]);

(verified by [Signature]);

(verified by [Signature]);

[Signature]
Planning Department Authorized Signature

[Signature]
Hidalgo County Judge

12/30/19
Date

ATTEST:

[Signature]
Hidalgo County Clerk

12/30/2019
Date

APPROVED BY
COMMISSIONERS' COURT
ON: 12/30/19

Charge to: VLTC

GF# 154685

NOTICE OF CONFIDENTIALITY RIGHTS: IF YOU ARE A NATURAL PERSON, YOU MAY REMOVE OR STRIKE ANY OR ALL OF THE FOLLOWING INFORMATION FROM ANY INSTRUMENT THAT TRANSFERS AN INTEREST IN REAL PROPERTY BEFORE IT IS FILED FOR RECORD IN THE PUBLIC RECORDS: YOUR SOCIAL SECURITY NUMBER OR YOUR DRIVER'S LICENSE NUMBER.

WARRANTY DEED WITH VENDOR'S LIEN

Date: November 10, 2017

Grantor: JESUS ESTEBAN GONZALEZ and wife, BRENDA CANO LOPEZ

Grantor's Mailing Address:

729 E. Dove St.
San Juan, Texas 78589
Hidalgo County

Grantee: HUGO CEZAR SANCHEZ, a single man and MARIA DE JESUS HERNANDEZ, a single woman

Grantee's Mailing Address:

Lot 5, Ramseyer Rd.
Monte Alto, Texas 78538
Hidalgo County

Consideration:

Cash and a note of even date executed by Grantee and payable to the order of SECURITY SERVICE FEDERAL CREDIT UNION in the principal amount of FIFTY-FOUR THOUSAND AND NO/100 DOLLARS (\$54,000.00). The note is secured by a first and superior vendor's lien and superior title retained in this deed in favor of SECURITY SERVICE FEDERAL CREDIT UNION and by a first-lien deed of trust of even date from Grantee to RUTH W. GARNER, Trustee.

Property (including any improvements):

All of Lot 5, OAK HILL RANCH PHASE I, an Addition to the City of Elsa, Hidalgo County, Texas, according to the map recorded in Volume 52, Pages 161-169, Map Records in the Office of the County Clerk of Hidalgo County, Texas, reference to which is here made for all purposes.

Reservations from Conveyance: None

Exceptions to Conveyance and Warranty:

Restrictive covenants of record dated March 27, 2007, filed March 27, 2007 under Document Number 2007-1738991; amendment dated August 15, 2007, filed August 16, 2007 under Document Number 2007-1795479; second amendment dated December 5, 2007, filed December 5, 2007 under Document Number 2007-1833265; third amendment dated March 12, 2008, filed March 25, 2008

under Document Number 2008-1871706; dated April 24, 2008, filed April 24, 2008 under Document Number 2008-1882643; fourth amendment dated March 1, 2010, filed March 4, 2010 under Document Number 2010-2080709; dated June 14, 2013, filed June 20, 2013 under Document Number 2013-2423478; dated August 14, 2015, filed September 17, 2015 under Document Number 2015-2646738, and dated March 1, 2017, filed March 7, 2017 under Document Number 2793810; Seventh amendment dated October 10, 2017, filed October 12, 2017 under Document Number 2857066, all in the Official Records and Volume 52, Pages 161-169, Map Records of Hidalgo County, Texas, but omitting any covenant or restriction based on race, color, religion, sex, handicap, familial status or national origin unless and only to the extent that said covenant (a) is exempt under Chapter 42, Section 3607 of the United States Code or (b) relates to handicap but does not discriminate against handicapped persons.

Annual maintenance charge and/or current assessments as set forth in instrument dated March 27, 2007, filed March 27, 2007 under Document Number 2007-1738991 and dated April 24, 2008, filed April 24, 2008 under Document Number 2008-1882643 and dated March 1, 2017, filed March 7, 2017 under Document Number 2793810, Official Records, Hidalgo County, Texas.

Statutory easements, rules regulations and rights in favor of Engelman Irrigation District.

Minimum floor elevations, setback lines, easements and restrictions as shown on the map of Oak Hill Ranch Phase I, recorded in Volume 52, Pages 161-169, Map Records of Hidalgo County, Texas.

Easement for roadways, canals, drainage ditches, laterals, etc., in favor of Mestenas Water Company, a Corporation as shown by instrument dated November 16, 1929, recorded in Volume 320, Page 200, Deed Records of Hidalgo County, Texas.

Easement and right of way in favor of Central Power and Light Company as shown by instrument dated January 2, 1930, recorded in Volume 325, Page 359, Deed Records of Hidalgo County, Texas.

Easement and right of way in favor of North Alamo Water Supply corporation as shown by instrument dated August 12, 1969, recorded in Volume 1260, Page 823, Deed Records of Hidalgo County, Texas.

Mineral and/or royalty reservation contained in deed dated January 14, 1974, recorded in Volume 1393, Page 821, Deed Records and dated January 24, 2006, filed January 31, 2006 under Document Number 2006-1572966, Official Records of Hidalgo County, Texas.

Mineral and/or royalty reservation contained in deed dated August 9, 2014, filed August 28, 2014 under Document Number 2014-2543594, Official Records of Hidalgo County, Texas.

All water rights reserved as shown by instrument dated August 9, 2014, filed August 28, 2014 under Document Number 2014-2543594, Official Records of Hidalgo County, Texas.

Bylaws of Oak Hill Ranch Homeowners Association as shown by instrument dated March 27, 2007, filed March 28, 2007 under Document Number 2007-1739289 and dated March 3, 2017, filed March 7, 2017 under Document Number 2793811, Official Records of Hidalgo County, Texas.

Management Certificate as shown by instrument dated June 13, 2017, filed June 13, 2017 under Document Number 2823171, Official Records of Hidalgo County, Texas.

Easements and reservations as may appear upon the recorded map and dedication of said subdivision.

Any portion of the property described herein within the limits or boundaries of any public or private roadway and/or highway.

Any encroachment, encumbrance, violation, variation, or adverse circumstance affecting the title that would be disclosed by an accurate and complete land survey of the land.

Taxes for the year 2018 and subsequent years.

Grantor, for value consideration, the receipt of which is hereby acknowledged, and subject to the reservations from, and exceptions to conveyance and warranty contained in this instrument, grants, sells, and conveys to Grantee the Property, together with all and singular the rights and appurtenances thereto in any wise belonging, to have and to hold the Property to Grantee, Grantee's heirs, executors, administrators, successors, and assigns forever. Grantor binds Grantor and Grantor's heirs, executors, administrators, and successors to warrant and forever defend all and singular the Property to Grantee and Grantee's heirs, executors, administrators, successors, and assigns against every person whomsoever lawfully claiming or to claim the same or any part thereof forever, except as to the reservations from, and exceptions to conveyance and warranty herein contained.

The vendor's lien against and superior title to the Property are retained until each note described is fully paid according to its terms, at which time this deed will become absolute.

SECURITY SERVICE FEDERAL CREDIT UNION, at Grantee's request, has paid in cash to Grantor that portion of the purchase price of the Property that is evidenced by the note. The first and superior vendor's lien against and the superior title to the Property are retained for the benefit of SECURITY SERVICE FEDERAL CREDIT UNION and are transferred to SECURITY SERVICE FEDERAL CREDIT UNION, without recourse against Grantor.

As a material part of the consideration for this deed, Grantor and Grantee agree that Grantee is taking the Property "AS IS" with any and all latent and patent defects and that there is no warranty by Grantor that the Property has a particular financial value or is fit for a particular purpose. Grantee acknowledges and stipulates that Grantee is not relying on any representation, statement, or other assertion with respect to the Property condition but is relying on Grantee's examination of the Property. Grantee takes the Property with the express understanding and stipulation that there are no express or implied warranties except for limited warranties of title set forth in this deed.

When the context requires, singular nouns and pronouns include the plural.



JESUS ESTEBAN GONZALEZ




BRENDA CANO LOPEZ

STATE OF TEXAS

COUNTY OF HIDALGO

§
§
§

This instrument was acknowledged before me on the 22nd day of November, 2017,
by JESUS ESTEBAN GONZALEZ.




Maria A. Cardoza
Notary Public, State of TEXAS

STATE OF TEXAS

COUNTY OF HIDALGO

§
§
§

This instrument was acknowledged before me on the 22nd day of November, 2017,
by BRENDA CANO LOPEZ.



Maria A. Cardoza
Notary Public, State of TEXAS

PREPARED IN THE OFFICE OF:

JUAN R. MOLINA
Attorney at Law
710 S. Texas Blvd.
Weslaco, Texas 78596

AFTER RECORDING RETURN TO:

Hugo Cezar Sanchez &
Maria De Jesus Hernandez
Lot 5, Ramseyer Rd.
Monte Alto, Texas 78538



COUNTY OF HIDALGO
PLANNING DEPARTMENT

Main Office
1304 South 25th Street
Edinburg, Texas 78542
Ph: 956-318-2840
Fax: 956-318-2844

Precinct No. 1 Substation
1902 Joe Stephens Ave.
Weslaco, Texas 78596
Ph: 956-968-4734
Fax: 956-973-7850

Precinct No. 3 Substation
2401 N. Moorefield Rd.
Mission, Texas 78572
Ph: 956-205-7045
Fax: 956-205-7049

Permit No.: Permit 1-2618
Receipt No.: 010104
00557-01-000-0005-00


- SANCHEZ HUGO C & MARIA DE JESUS HERNANDEZ
2808 LISSNER AVE
DONNA, TX 78537
(956) 246-9771
(956) 342-7826
- [1] Contractor: SELF
 - [2] Water System: North Alamo WSC
 - [3] Class of Work: 25 Residential, new, Single Family Dwelling
 - [4] Size of Structure: 2277Sq.Ft.
 - [5] Legal Description: OAK HILL RANCH PH 1 LOT 5
 - [6] Location: FM 88 & MILE 20 N.
 - [7] Sewage: N/A
 - [8] Construction Type: Brick
 - [9] Est. Cost of Construction: \$185000
 - [10] Flood Zone: Zone X

Community Panel Number: 4803340350C
Precinct: 1
Certification of Elevation Required: No
Setbacks: Front 100', Rear 35', Side 20', Side 20', Corner '
Special Conditions: **MUST COMPLY WITH ALL COUNTY SETBACKS & REGULATIONS**
Description: Permit 1-2618
Price: \$30.00

Total Amount.....\$30.00

Method of Payment: Cash
Check/M.O.#:
Payment: \$100.00
Change Due: \$70.00

Application: alyssa.ulloa
Inspector: gilbert.pecina
Receipt: alyssa.ulloa




Cashier

12/11/19
Date

[NOTICE]

ALL SETBACKS AND FINISH FLOOR ELEVATIONS SHALL BE IN COMPLIANCE WITH THE SUBDIVISION PLAT AND/OR DEED RESTRICTIONS. NO CONSTRUCTION ALLOWED OVER ANY EASEMENTS. NO MORE THAN ONE SINGLE FAMILY RESIDENCE PER LOT. APPLICANT SHALL COMPLY WITH ALL THE PLAT AND OR DEED RESTRICTIONS AND REQUIREMENTS AFFECTING THE LOT. APPLICANT ACKNOWLEDGES THAT NO FURTHER DIVISION OF THE DESCRIBED PROPERTY SHALL BE DONE WITHOUT FIRST PREPARING A SUBDIVISION PLAT IN ACCORDANCE WITH HIDALGO COUNTY SUBDIVISION RULES, TEXAS LOCAL GOVERNMENT CODE AND/OR TEXAS WATER DEVELOPMENT BOARD MODEL SUBDIVISION RULES. A CLEARANCE WILL NOT BE ISSUED FOR ANY PROPERTY LOCATED IN AN AREA DESIGNATED AS ZONE 'A', 'AE', 'AH' OR 'AO' UNTIL THE OWNER AND/OR CONTRACTOR HAS PROVIDED THE PLANNING DEPARTMENT A DEVELOPMENT PERMIT APPROVED BY THE COUNTY OF HIDALGO FLOOD PLAIN administrator INCLUDING AN ELEVATION CERTIFICATE REFLECTING THE PROPOSED FINISHED FLOOR ELEVATION FOR THE IMPROVEMENTS AND THE BASE FLOOD ELEVATION FOR THE PROPERTY. IN ADDITION, A FINAL CLEARANCE WILL NOT BE ISSUED UNTIL THE OWNER AND/OR CONTRACTOR HAS PROVIDED THE PLANNING DEPARTMENT A FINISHED FLOOR CONSTRUCTION ELEVATION CERTIFICATE CONFIRMING THAT ALL IMPROVEMENTS WERE CONSTRUCTED IN ACCORDANCE WITH THE TERMS OF THE INITIAL APPLICATION AND FLOOD PLAIN ADMINISTRATION DEVELOPMENT PERMIT. A SEPARATE PERMIT IS ALSO REQUIRED FOR INSTALLATION OF SEPTIC TANKS AND THE VERIFICATION THAT SEPTIC TANKS WERE INSTALLED IN COMPLIANCE WITH ALL LEGAL REQUIREMENTS. THIS APPLICATION IS SUBJECT TO CANCELLATION IF WORK OR CONSTRUCTION AUTHORIZED IS NOT COMMENCED WITHIN 6 MONTHS OR IF CONSTRUCTION OR WORK IS SUSPENDED OR ABANDONED FOR A PERIOD OF ONE YEAR AT ANY TIME AFTER WORK IS COMMENCED. APPLICANT/OWNER STATES THAT NO STRUCTURE EXISTS ON THIS TRACT OF LAND. IF FOUND IN VIOLATION APPROVED APPLICATION MAY BE REVOKED. APPROVED APPLICATION FEE SHALL BE DOUBLED FOR CONSTRUCTION COMMENCING AND/OR STRUCTURES MOVED IN PRIOR TO OBTAINING AN APPROVED APPLICATION. THE FORGOING IS A TRUE AND CORRECT DESCRIPTION OF THE IMPROVEMENTS CONTEMPLATED BY THE UNDERSIGNED APPLICANT, AND THE APPLICANT STATES THAT THE APPLICANT WILL HAVE FULL AUTHORITY OVER THE CONSTRUCTION OF SAME AND CONTRACTOR AND APPLICANT HEREBY AGREE TO COMPLY WITH ALL COUNTY REQUIREMENTS AND APPLICABLE PLAT AND/OR DEED RESTRICTIONS. APPLICANT AND CONTRACTOR HEREBY CERTIFY THAT EACH HAS READ AND EXAMINED THIS APPLICATION AND KNOW THE SAME TO BE TRUE AND CORRECT. ALL PROVISIONS OF LAWS AND REGULATIONS GOVERNING THIS TYPE OF WORK WILL BE COMPLIED WITH WHETHER SPECIFIED HEREIN OR NOT. THE GRANTING OF A PERMIT DOES NOT PRESUME TO GIVE AUTHORITY TO VIOLATE OR CANCEL THE PROVISIONS OF ANY OTHER STATE OR LOCAL LAW REGULATING CONSTRUCTION OR THE PERFORMANCE OF CONSTRUCTION. BY SIGNING THIS APPLICATION, APPLICANT AND CONTRACTOR AUTHORIZE REPRESENTATIVES OF THE COUNTY OF HIDALGO TO COME ON TO THE CONSTRUCTION SITE TO MONITOR CONTRACTOR'S AND APPLICANT'S COMPLIANCE WITH THE TERMS OF THE PERMIT AND THE COUNTY'S SUBDIVISION REGULATIONS. PLEASE CONTACT PLANNING DEPARTMENT 48 HOURS PRIOR TO POURING OF FOUNDATION FOR INSPECTION OF BUILDING SETBACKS FROM PROPERTY LINES AND FINISH FLOOR ELEVATION. NO CONSTRUCTION ALLOWED OVER ANY EASEMENTS. BUILDING SETBACKS AND FINISH FLOOR ELEVATIONS SHALL BE MET PRIOR TO POURING FOUNDATION OR WHEN MOVING IN A STRUCTURE.



Signature of Owner or Applicant

12-11-19
Date

PLANNING DEPT. PCT 3 CERTIFICATE OF PLAT & UTILITY STATUS		
	APPLICANT	APPLICATION NO.
1.	JAVIER TREVINO JR	3-1781
2.		
3.		
4.		
5.		
6.		
7.		
	COMM. COURT: DECEMBER 30, 2019	



PLANNING DEPARTMENT

Rev. 06-03-15

County of Hidalgo

Main Office
1304 South 25th Street
Edinburg, Texas 78542
956-318-2840
956-318-2844

Precinct No.1 Substation
1902 Joe Stephens Ave.
Weslaco, TX 78596
956-968-4734
956-973-7850

Precinct No.3 Substation
2401 N. Moorefield Rd.
Mission, TX 78572
956-205-7045
956-205-7049

Precinct 1 2 3 4

T.J. Arredondo, CFM
Director of Planning

Application No: 3-1781
12/5/19

HIDALGO COUNTY CERTIFICATE OF PLAT AND UTILITY STATUS UNDER TEXAS LOCAL GOVT. CODE SECTION 232.028(b)

WE THE UNDERSIGNED CERTIFY AS FOLLOWS:

Upon the application of:

Approved by Environmental Health:	Temporary Service	Final Service
_____	_____	<u>Antonio</u>
Inspection/Permit No:	Authorized Signature	Authorized Signature
Date Approved:	_____	_____
	<u>/ /</u>	<u>52603</u> <u>12/18/19</u>

Name: Javier Treviño Jr

Address: 315 El Sendero Dr.
1404 Thomas Ave
Sullivan City, TX
Pasadena TX
77506 78595

Water Supplier: Agua S.U.d

Utility Provider: [] M.V.E.C. [] AEP

Phone: 713 815 4684

Account/ESI No.: 100327894-11190823
[] Temporary Pole [] Permanent Service

regarding the land described as:

El Sendero Ut 1 Lot 13

on Dec. 30, 2019, the Hidalgo County Commissioners Court, at a meeting duly called and noticed in accordance with the Texas Open Meetings Act, made the following determinations regarding plat and utility status of the land herein described pursuant to Texas Local Government Code Section 232.028(b):

Fill in "yes" or "no" in each blank

- yes A plat has been prepared;
- yes A plat has been reviewed and approved by the Commissioners Court;
- yes water service facilities have been constructed or installed to service the subdivision under Local Government Code Section 232.023 and are fully operable;
- NO an organized sewage collection and treatment system is to be used, and under sewer service facilities have been constructed or installed to service the subdivision under Section 232.023 and are fully operable;
- yes individual septic systems are to be used, and lots in the subdivision can be adequately and legally served by septic systems under Section 232.023;
- yes electrical and gas facilities, if available, have been constructed or installed to service the subdivision under Section 232.023.

(Date approved 11/6/19);

(verified by Sandra Canter);

(verified by Sandra Canter);

(verified by Sandra Canter);

(verified by Sandra Canter);

Sandra Canter
Planning Department Authorized Signature

Ricardo Flores
Hidalgo County Judge

12/30/19
Date

ATTEST:

Antonio Araujo
Hidalgo County Clerk

12/30/2019
Date

APPROVED BY
COMMISSIONERS COURT
ON: 12/30/19



PLANNING DEPARTMENT

Rev. 06-03-15

County of Hidalgo

Main Office
1304 South 25th Street
Edinburg, Texas 78542
956-318-2840
956-318-2844

Precinct No.1 Substation
1902 Joe Stephens Ave.
Weslaco, TX 78596
956-968-4734
956-973-7850

Precinct No.3 Substation
2401 N. Moorefield Rd.
Mission, TX 78572
956-205-7045
956-205-7049

T.J. Arredondo, CFM
Director of Planning

Precinct 1 2 3 4

Application No:

3-1781
12/5/19

REQUEST FOR HIDALGO COUNTY CERTIFICATE OF PLAT AND UTILITY STATUS UNDER TEXAS LOCAL GOVT. CODE SECTION 232.028(b)

In my status and for the land indicated below, which is located outside of any municipality, I request that the Hidalgo County Commissioners Court make the determinations regarding plat and utility status described in Texas Local Government Code § 232.028(b) and issue a certificate of such determinations:

PARTY MAKING REQUEST:

Name: Javier Treviño J.R.

Address: 1404 Thomas 315 El Sendero Dr
pasadena Tx 77506 Sullivan city, TX
78595

Phone: 713 815 4684

IDENTIFICATION OF LAND (e.g., lot and block number of recorded subdivision, designation on plat, address, description in deed, etc.):

Lot 13, El sendero st^{sc} ut 1

STATUS OF PERSON OR ENTITY MAKING REQUEST:

- Subdivider
- Owner of lot in subdivision
- Resident of lot in a subdivision
- Entity that provides utility service

Javier Treviño
Requesting Party (Signature)

12-10-19
Date

ATTACHED COPY OF VERIFICATION OF OWNERSHIP OR RESIDENCY OF LOT:

- Deed
- Executory Contract
- Lease
- Rent Receipt
- Affidavit
- Other (describe) copy of permit

.....
This part to be filled out by receiving county official:

Location of land verified and completed request accepted by Hidalgo County for processing on:

12/16/19
Date

Jandra Antu
County Official

General Warranty Gift Deed

Date: November 18, 2019

Grantor: Arturo Trevino; Jacinto Trevino; Maria Graciela Trevino; and Javier Trevino

Grantor's Mailing Address:

Arturo Trevino
425 El Sendero Drive
Sullivan City, Texas 78595

Jacinto Trevino
501 El Sendero Drive
Sullivan City, Texas 78595

Maria Graciela Trevino
6862 Elias Lopez Blvd
Rio Grande City, Texas 78582

Javier Trevino
1404 Thomas Avenue
Pasadena, Texas 77506

Grantee: Javier Trevino, Jr.

Grantee's Mailing Address:

Javier Trevino, Jr.
1404 Thomas Avenue,
Pasadena, Texas 77506

Consideration:

Love of, and affection for, Grantee.

Property (including any improvements):

Lot Thirteen (13), El Sendero Subdivision, Unit No. 1, Hidalgo County, Texas, according to the Map or plat recorded in Volume 32, Page 79, Map Records, Hidalgo County, Texas

Reservations from Conveyance:

None


Exceptions to Conveyance and Warranty:

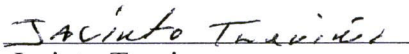
None

Grantor, for the Consideration and subject to the Reservations from Conveyance and the Exceptions to Conveyance and Warranty, grants, gives, and conveys to Grantee the Property, together with all and singular the rights and appurtenances thereto in any way belonging, to have and to hold it to Grantee and Grantee's heirs, successors, and assigns forever. Grantor binds Grantor and Grantor's heirs and successors to warrant and forever defend all and singular the Property to Grantee and Grantee's heirs, successors, and assigns against every person whomsoever lawfully claiming or to claim the same or any part thereof, except as to the Reservations from Conveyance and the Exceptions to Conveyance and Warranty.

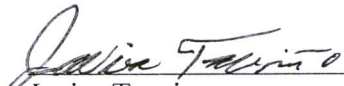
GRANTEE IS TAKING THE PROPERTY IN AN ARM'S-LENGTH AGREEMENT BETWEEN THE PARTIES. THE CONSIDERATION WAS BARGAINED ON THE BASIS OF AN "AS IS, WHERE IS" TRANSACTION AND REFLECTS THE AGREEMENT OF THE PARTIES THAT THERE ARE NO REPRESENTATIONS OR EXPRESS OR IMPLIED WARRANTIES. GRANTEE HAS NOT RELIED ON ANY INFORMATION OTHER THAN GRANTEE'S INSPECTION.

When the context requires, singular nouns and pronouns include the plural.


Arturo Trevino


Jacinto Trevino



Maria Graciela Trevino


Javier Trevino

STATE OF TEXAS)

COUNTY OF STARR)

This instrument was acknowledged before me on November 27th, 2019, by Arturo Trevino, Jacinto Trevino, Maria Graciela Trevino, and Javier Trevino.



Samuel E. Escobar
Notary Public, State of Texas
My commission expires: 05/02/2023

PREPARED IN THE OFFICE OF:

LAW OFFICE OF JUDITH A SOLIS
110 W. Fifth Street
Rio Grande City, TX 78582
Tel: (956) 487-3500
Fax: (956) 317-1441

AFTER RECORDING RETURN TO:

Arturo Trevino
425 El Sendero Drive
Sullivan City, Texas 78595



Chapter 232, Texas Local Government Code

12/5/2019 12:23:53 PM

COUNTY OF HIDALGO
PLANNING DEPARTMENT

Main Office	Precinct No. 1 Substation	Precinct No. 3 Substation
1304 South 25th Street	1902 Joe Stephens Ave.	2401 N. Moorefield Rd.
Edinburg, Texas 78542	Weslaco, Texas 78596	Mission, Texas 78572
Ph: 956-318-2840	Ph: 956-968-4734	Ph: 956-205-7045
Fax: 956-318-2844	Fax: 956-973-7850	Fax: 956-205-7049

Permit No.: Permit 3-1781
Receipt No.: 010029
E4825-01-000-0013-00

- JR TREVIÑO JAVIER
- 1404 THOMAS AVE
- PASADENA, TX 77506
- (713) 815-4684
- (713) 815-4684
- [1] Contractor: self
- [2] Water System: Agua S.U.D.
- [3] Class of Work: 44 Mobile homes
- [4] Size of Structure: 800Sq.Ft.
- [5] Legal Description: EL SENDERO UT 1 LOT 13
- [6] Location: el pinto road and 5 mile
- [7] Sewage: N/A
- [8] Construction Type: Wood
- [9] Est. Cost of Construction: \$10000
- [10] Flood Zone: Zone C

Community Panel Number: 4803340275B
Precinct: 3
Certification of Elevation Required: No
Setbacks: Front 25', Rear 35', Side 10', Side 10', Corner '
Special Conditions: MUST COMPLY WITH ALL REGULATIONS
AND COUNTY SETBACKS
Description: Permit 3-1781
Price: \$30.00

Total Amount.....\$30.00

Method of Payment: Cash
Check/M.O.#:
Payment: \$30.00
Change Due: \$0.00
Application: sandra.cantu
Inspector: javier.cerda
Receipt: sandra.cantu

Sandra Cantu 12/5/19
Cashier Date

[NOTICE]

ALL SETBACKS AND FINISH FLOOR ELEVATIONS SHALL BE IN COMPLIANCE WITH THE SUBDIVISION PLAT AND/OR DEED RESTRICTIONS. NO CONSTRUCTION ALLOWED OVER ANY EASEMENTS. NO MORE THAN ONE SINGLE FAMILY RESIDENCE PER LOT. APPLICANT SHALL COMPLY WITH ALL THE PLAT AND OR DEED RESTRICTIONS AND REQUIREMENTS AFFECTING THE LOT. APPLICANT ACKNOWLEDGES THAT NO FURTHER DIVISION OF THE DESCRIBED PROPERTY SHALL BE DONE WITHOUT FIRST PREPARING A SUBDIVISION PLAT IN ACCORDANCE WITH HIDALGO COUNTY SUBDIVISION RULES, TEXAS LOCAL GOVERNMENT CODE AND/OR TEXAS WATER DEVELOPMENT BOARD MODEL SUBDIVISION RULES. A CLEARANCE WILL NOT BE ISSUED FOR ANY PROPERTY LOCATED IN AN AREA DESIGNATED AS ZONE 'A', 'AE', 'AH' OR 'AO' UNTIL THE OWNER AND/OR CONTRACTOR HAS PROVIDED THE PLANNING DEPARTMENT A DEVELOPMENT PERMIT APPROVED BY THE COUNTY OF HIDALGO FLOOD PLAIN administrator INCLUDING AN ELEVATION CERTIFICATE REFLECTING THE PROPOSED FINISHED FLOOR ELEVATION FOR THE IMPROVEMENTS AND THE BASE FLOOD ELEVATION FOR THE PROPERTY. IN ADDITION, A FINAL CLEARANCE WILL NOT BE ISSUED UNTIL THE OWNER AND/OR CONTRACTOR HAS PROVIDED THE PLANNING DEPARTMENT A FINISHED FLOOR CONSTRUCTION ELEVATION CERTIFICATE CONFIRMING THAT ALL IMPROVEMENTS WERE CONSTRUCTED IN ACCORDANCE WITH THE TERMS OF THE INITIAL APPLICATION AND FLOOD PLAIN ADMINISTRATION DEVELOPMENT PERMIT. A SEPARATE PERMIT IS ALSO REQUIRED FOR INSTALLATION OF SEPTIC TANKS AND THE VERIFICATION THAT SEPTIC TANKS WERE INSTALLED IN COMPLIANCE WITH ALL LEGAL REQUIREMENTS. THIS APPLICATION IS SUBJECT TO CANCELLATION IF WORK OR CONSTRUCTION AUTHORIZED IS NOT COMMENCED WITHIN 6 MONTHS OR IF CONSTRUCTION OR WORK IS SUSPENDED OR ABANDONED FOR A PERIOD OF ONE YEAR AT ANY TIME AFTER WORK IS COMMENCED. APPLICANT/OWNER STATES THAT NO STRUCTURE EXISTS ON THIS TRACT OF LAND. IF FOUND IN VIOLATION APPROVED APPLICATION MAY BE REVOKED. APPROVED APPLICATION FEE SHALL BE DOUBLED FOR CONSTRUCTION COMMENCING AND/OR STRUCTURES MOVED IN PRIOR TO OBTAINING AN APPROVED APPLICATION. THE FORGOING IS A TRUE AND CORRECT DESCRIPTION OF THE IMPROVEMENTS CONTEMPLATED BY THE UNDERSIGNED APPLICANT, AND THE APPLICANT STATES THAT THE APPLICANT WILL HAVE FULL AUTHORITY OVER THE CONSTRUCTION OF SAME AND CONTRACTOR AND APPLICANT HEREBY AGREE TO COMPLY WITH ALL COUNTY REQUIREMENTS AND APPLICABLE PLAT AND/OR DEED RESTRICTIONS. APPLICANT AND CONTRACTOR HEREBY CERTIFY THAT EACH HAS READ AND EXAMINED THIS APPLICATION AND KNOW THE SAME TO BE TRUE AND CORRECT. ALL PROVISIONS OF LAWS AND REGULATIONS GOVERNING THIS TYPE OF WORK WILL BE COMPLIED WITH WHETHER SPECIFIED HEREIN OR NOT. THE GRANTING OF A PERMIT DOES NOT PRESUME TO GIVE AUTHORITY TO VIOLATE OR CANCEL THE PROVISIONS OF ANY OTHER STATE OR LOCAL LAW REGULATING CONSTRUCTION OR THE PERFORMANCE OF CONSTRUCTION. BY SIGNING THIS APPLICATION, APPLICANT AND CONTRACTOR AUTHORIZE REPRESENTATIVES OF THE COUNTY OF HIDALGO TO COME ON TO THE CONSTRUCTION SITE TO MONITOR CONTRACTOR'S AND APPLICANT'S COMPLIANCE WITH THE TERMS OF THE PERMIT AND THE COUNTY'S SUBDIVISION REGULATIONS. PLEASE CONTACT PLANNING DEPARTMENT 48 HOURS PRIOR TO POURING OF FOUNDATION FOR INSPECTION OF BUILDING SETBACKS FROM PROPERTY LINES AND FINISH FLOOR ELEVATION. NO CONSTRUCTION ALLOWED OVER ANY EASEMENTS. BUILDING SETBACKS AND FINISH FLOOR ELEVATIONS SHALL BE MET PRIOR TO POURING FOUNDATION OR WHEN MOVING IN A STRUCTURE.

Miguel A Treviño
Signature of Owner or Applicant

12 5- 19
Date