



RICHARD F. CORTEZ
County Judge

OFFICE OF THE COUNTY JUDGE County of Hidalgo

CERTIFICATES OF PLAT APPROVALS – CONSENT AGENDA

COMMISSIONERS COURT AGENDA FOR August 24, 2021

Approval of the following Certificates:

- Certificates of Plat & Utility Status under Local Government Code Section 232.028 (b)
- Certificates of Residence Construction under Local Government Code Section 232.029 (c)
- Certificates of Water Service Availability under Local Government Code Section (c) (2)

CERTIFICATES OF PLAT & UTILITY STATUS	<u>0</u>
CERTIFICATES OF RESIDENCE CONSTRUCTION	<u>0</u>
CERTIFICATES OF WATER SERVICE AVAILABILITY	<u>3</u>
TOTAL CERTIFICATES	3

PLANNING DEPARTMENT

County of Hidalgo



Main Office
1304 South 25th Street
Edinburg, Texas 78542
956-318-2840
956-318-2844

Precinct No. 1 Substation
1900 Joe Stephens Ave.
Ste. A
Weslaco, TX 78596
956-968-4734
956-973-7850

Precinct No.3 Substation
2401 N. Moorefield Rd.
Mission, TX 78572
956-205-7045
956-205-7049

Precinct 1 2 3 4

T.J. Arredondo, CFM
Director of Planning

Application No: 1-4889

HIDALGO COUNTY CERTIFICATE OF WATER SERVICE AVAILABILITY UNDER TEXAS LOCAL GOVT. CODE SECTION 232.029(c)(2)

Upon the application of:

Name: Bryan Brittle

Address: 3114 W 4th St
Weslaco TX 78596

Phone: 843-337-0969

Approved by Environmental Health:	Temporary Service	Final Service
_____	_____	_____
Inspection/Permit No:	Authorized Signature	Authorized Signature
Date Approved:	_____ / _____ / _____	_____ / _____ / _____

Water Supplier: NAWS

Utility Provider: [] M.V.E.C. [X] AEP

Account/ESI No.: NA
[] Temporary Pole [X] Permanent Service

who is the person requesting utility service to subdivided land ("land") described as follows:

La Palma Lots 1 BIK 8

[Insert the lot and block number in recorded subdivision, address, or description in deed, etc]

and who has submitted to the court an affidavit as required by Local Govt. Code Sec. 232.029 (f), on August 24, 2021, the Hidalgo County Commissioners Court approved the issuance of this certificate stating as follows (strike through the statement that does not apply)

The land was not subdivided after September 1, 1995, and water service is available within 750 feet of the land.

-OR-

~~The land was not subdivided after September 1, 1995, and water service is available more than 750 feet from the subdivided land and the extension of water service to the land may be feasible, subject to a final determination by the water service provider.~~

Planning Department Authorized Signature

Ricardo F. ENTER
Hidalgo County Judge

8-25-21
Date

ATTEST:

Antonio Guajardo Jr.
Hidalgo County Clerk

08/25/21
Date

APPROVED BY
COMMISSIONERS COURT
ON: 8-24-21 MM



PLANNING DEPARTMENT

Rev. 05-18-20

County of Hidalgo

Main Office
1304 South 25th Street
Edinburg, Texas 78542
956-318-2840
956-318-2844

Precinct No. 1 Substation
1900 Joe Stephens Ave.
Ste. A
Weslaco, TX 78596
956-968-4734
956-973-7850

Precinct No.3 Substation
2401 N. Moorefield Rd.
Mission, TX 78572
956-205-7045
956-205-7049

Precinct 0 1 2 3 4

T.J. Arredondo, CFM
Director of Planning

Application No: 1-4889

AFFIDAVIT TO APPLY TO THE COUNTY OF HIDALGO FOR CERTIFICATE OF WATER SERVICE AVAILABILITY UNDER TEXAS LOCAL GOVT. CODE SECTION 232.029(c)(2)

[Note: To be eligible, the land must not have been subdivided after September 1, 1995.]

THE STATE OF TEXAS §
COUNTY OF HIDALGO §

BEFORE ME, the undersigned authority, on this day personally appeared

Bryan Bittle

Known to me [or proved to me in the oath of TXDL# [REDACTED] or through
[REDACTED] (description of federal or state government ID card with photograph and signature)],
who swore on oath that the following two statements are true:

1. "I am requesting utility service to the following described land:

LPS-1^{AU} La Palma lot 1 B1C8."

[Insert the lot and block number in recorded subdivision, address, or description in deed, etc]

2. "The land described above has been sold or conveyed to me."

AND [strike through the statement below that does not apply]


3A. "The land was not sold or conveyed to me by the Subdivider or the subdivider's agent after September 1, 1995."

-OR-

3B. "The land was on August 31, 1999, located in the extraterritorial jurisdiction of a municipality as determined by Local Govt. Code Chapter 42; and the land was not sold or conveyed to me by the Subdivider or the subdivider's agent after September 1, 1999."

Bryan Bittle (Signature)

SUBSCRIBED AND SWORN TO before me on Aug 16, 2021, to certify which, witnesses my hand and seal of office.



NOTARY PUBLIC IN AND FOR
THE STATE OF TEXAS

SPECIAL WARRANTY DEED WITH VENDOR'S LIEN

Notice of Confidentiality Rights: If you are a natural person, you may remove or strike any or all of the following information from any instrument that transfers an interest in real property before it is filed for record in the public records: Your Social Security Number or your Driver's License Number.

Date: June 18, 2021

Grantor: T&O Ranch Investments, LLC, a Texas limited liability company

Grantor's Mailing Address (including county): 1201 S. Huisache
Pharr, Texas 78577
Hidalgo County, Texas

Grantee: Bryan Dwight Bittle

Grantee's Mailing Address (including county): 1114 W. 4th St.
Weslaco, Texas 78596
Nueces County, Texas

Consideration: Ten Dollars and other valuable consideration to the undersigned paid by the grantee herein named, the receipt of which is hereby acknowledged, and the further consideration of a note of even date that is in the principal amount of \$29,000.00 and is executed by Grantee, payable to the order of Grantor. The note is secured by a vendor's lien retained in favor of Grantor in this deed and by a deed of trust of even date from Grantee to Patrick Moore, Trustee.

Property (including any improvements):

Lot 1, Block 8, La Palma Subdivision, Hidalgo County, Texas according to the map or plat thereof recorded in Volume 16, Page 20, Map Records Hidalgo County, Texas.

SAVE AND EXCEPT all oil, gas, geothermal, and other minerals in, on, under, or that may be produced from the above described land.

Reservations from and Exceptions to Conveyance and Warranty:

1. All leases and options for leases of oil, gas, and other minerals and geophysical permits shown of record in Hidalgo County, Texas, but only to the extent that same are still in effect.
2. Easements, rights-of-way, prescriptive rights, whether of record or not.
3. All recorded restrictions, reservations, covenants, conditions, oil and gas leases, mineral severances, and other instruments, other than liens and conveyances, that affect the property.
4. Rights of adjoining owners in any walls and fences situated on a common boundary.
5. Any discrepancies, conflicts, or shortages in area or boundary lines.
6. Any encroachments or overlapping of improvements.
7. All rights, obligations, and other matters emanating from and existing by reason of the creation, establishment, maintenance, and operation of any Water Improvement District, Irrigation District, or other applicable governmental district, agency, or authority.
8. Standby fees, taxes and assessments by any taxing authority for the year 2021, and subsequent years.


Grantor, for the consideration and subject to the reservations from, and exceptions to conveyance and warranty, grants, sells, and conveys to Grantee the Property, together with all and singular the rights and appurtenances thereto in any wise belonging, to have and hold it to Grantee, Grantee's heirs, executors, administrators, successors, or assigns forever. Grantor binds Grantor and Grantor's heirs, executors, administrators, and successors to warrant and forever defend all and singular the property to Grantee and Grantee's heirs, executors, administrators, successors, and assigns against every person whomsoever lawfully claiming or to claim the same or any part thereof, except as to the reservations from and exceptions to warranty, when the claim is by, through, or under Grantor, but not otherwise.

By the acceptance of this Deed, Grantee is taking the Property "as is", "where is" and "with all faults", and without any representations or warranties whatsoever, express or implied, written or oral, it being the intention of Grantor and Grantee to expressly negate and exclude all representations and warranties, including, but not limited to (i) the physical condition of the property or any element thereof, including, without limitation, warranties related to suitability for habitation, merchantability or fitness for a particular purpose; (ii) the nature or quality of construction, structural design and engineering of any improvements; (iii) the quality of the labor and materials included in any improvements; (iv) the soil conditions; drainage or other conditions existing at the property with respect to any particular purpose, developmental potential or otherwise; (v) all warranties created by any affirmation of fact or promise or by any description of the property; and (vi) all other warranties and representations whatsoever, except the warranty of title expressly set forth herein.

The vendor's lien against and superior title to the property are retained until each note described is fully paid according to its terms, at which time this deed shall become absolute.

When the context requires, singular nouns and pronouns include the plural.

T&O Ranch Investments, LLC, a Texas limited liability company

By: 
Tomas J. Arredondo, Managing Member


(Acknowledgment)

State of Texas
County of Hidalgo

This instrument was acknowledged before me on June 18, 2021, by Tomas J. Arredondo, Managing Member of T&O Ranch Investments, LLC, a Texas limited liability company, on behalf of said limited liability company.



Notary Public, State of Texas



AFTER RECORDING RETURN TO:

Bryan Dwight Bittle
1114 W. 4th St.
Weslaco, Texas 78596

PREPARED BY:

Law Office of Patrick Moore, PLLC
1801 S. 2nd Street, Suite 380
McAllen, Texas 78503



Chapter 232, Texas Local Government Code

7/28/2021 1:32:35 PM

COUNTY OF HIDALGO
PLANNING DEPARTMENT

Permit No.: Permit 1-4889

Receipt No.: 019410

L1550-00-008-0001-01

Main Office
1304 South 25th Street
Edinburg, Texas 78542
Ph: 956-318-2840
Fax: 956-318-2844

Precinct No. 1 Substation
1902 Joe Stephens Ave.
Weslaco, Texas 78596
Ph: 956-968-4734
Fax: 956-973-7850

Precinct No. 3 Substation
2401 N. Moorefield Rd.
Mission, Texas 78572
Ph: 956-205-7045
Fax: 956-205-7049

BITTLE BRYAN DWIGHT
1114 W 4TH ST
WESLACO, TX 78596
(843) 337-0969
(843) 337-0969


- [1] Contractor: SELF
- [2] Water System: North Alamo WSC
- [3] Class of Work: 44 Mobile homes
- [4] Size of Structure: 942Sq.Ft.
- [5] Legal Description: LA PALMA LOTS 1 BLK 8
- [6] Location: MIDWAY & ML 7
- [7] Sewage: N/A
- [8] Construction Type: Wood
- [9] Est. Cost of Construction: \$35000
- [10] Flood Zone: Zone X

Community Panel Number: 4803340450C
Precinct: 1
Certification of Elevation Required: No
Setbacks: Front 25', Rear 15', Side 6', Side 6', Corner '
Special Conditions: applicant must comply with all county setbacks and regulations
Description: Permit 1-4889
Price: \$30.00

Total Amount.....\$30.00

Method of Payment: Cash
Check/M.O.#:
Payment: \$40.00
Change Due: \$10.00


Application: alyssa.ulloa
Inspector: gilbert.mata
Receipt: alyssa.ulloa


Cashier

7/28/21
Date

[NOTICE]

ALL SETBACKS AND FINISH FLOOR ELEVATIONS SHALL BE IN COMPLIANCE WITH THE SUBDIVISION PLAT AND/OR DEED RESTRICTIONS. NO CONSTRUCTION ALLOWED OVER ANY EASEMENTS. NO MORE THAN ONE SINGLE FAMILY RESIDENCE PER LOT. APPLICANT SHALL COMPLY WITH ALL THE PLAT AND OR DEED RESTRICTIONS AND REQUIREMENTS AFFECTING THE LOT. APPLICANT ACKNOWLEDGES THAT NO FURTHER DIVISION OF THE DESCRIBED PROPERTY SHALL BE DONE WITHOUT FIRST PREPARING A SUBDIVISION PLAT IN ACCORDANCE WITH HIDALGO COUNTY SUBDIVISION RULES, TEXAS LOCAL GOVERNMENT CODE AND/OR TEXAS WATER DEVELOPMENT BOARD MODEL SUBDIVISION RULES. A CLEARANCE WILL NOT BE ISSUED FOR ANY PROPERTY LOCATED IN AN AREA DESIGNATED AS ZONE 'A', 'AE', 'AH' OR 'AO' UNTIL THE OWNER AND/OR CONTRACTOR HAS PROVIDED THE PLANNING DEPARTMENT A DEVELOPMENT PERMIT APPROVED BY THE COUNTY OF HIDALGO FLOOD PLAIN administrator INCLUDING AN ELEVATION CERTIFICATE REFLECTING THE PROPOSED FINISHED FLOOR ELEVATION FOR THE IMPROVEMENTS AND THE BASE FLOOD ELEVATION FOR THE PROPERTY. IN ADDITION, A FINAL CLEARANCE WILL NOT BE ISSUED UNTIL THE OWNER AND/OR CONTRACTOR HAS PROVIDED THE PLANNING DEPARTMENT A FINISHED FLOOR CONSTRUCTION ELEVATION CERTIFICATE CONFIRMING THAT ALL IMPROVEMENTS WERE CONSTRUCTED IN ACCORDANCE WITH THE TERMS OF THE INITIAL APPLICATION AND FLOOD PLAIN ADMINISTRATION DEVELOPMENT PERMIT. A SEPARATE PERMIT IS ALSO REQUIRED FOR INSTALLATION OF SEPTIC TANKS AND THE VERIFICATION THAT SEPTIC TANKS WERE INSTALLED IN COMPLIANCE WITH ALL LEGAL REQUIREMENTS. THIS APPLICATION IS SUBJECT TO CANCELLATION IF WORK OR CONSTRUCTION AUTHORIZED IS NOT COMMENCED WITHIN 6 MONTHS OR IF CONSTRUCTION OR WORK IS SUSPENDED OR ABANDONED FOR A PERIOD OF ONE YEAR AT ANY TIME AFTER WORK IS COMMENCED. APPLICANT/OWNER STATES THAT NO STRUCTURE EXISTS ON THIS TRACT OF LAND. IF FOUND IN VIOLATION APPROVED APPLICATION MAY BE REVOKED. APPROVED APPLICATION FEE SHALL BE DOUBLED FOR CONSTRUCTION COMMENCING AND/OR STRUCTURES MOVED IN PRIOR TO OBTAINING AN APPROVED APPLICATION. THE FORGOING IS A TRUE AND CORRECT DESCRIPTION OF THE IMPROVEMENTS CONTEMPLATED BY THE UNDERSIGNED APPLICANT, AND THE APPLICANT STATES THAT THE APPLICANT WILL HAVE FULL AUTHORITY OVER THE CONSTRUCTION OF SAME AND CONTRACTOR AND APPLICANT HEREBY AGREE TO COMPLY WITH ALL COUNTY REQUIREMENTS AND APPLICABLE PLAT AND/OR DEED RESTRICTIONS. APPLICANT AND CONTRACTOR HEREBY CERTIFY THAT EACH HAS READ AND EXAMINED THIS APPLICATION AND KNOW THE SAME TO BE TRUE AND CORRECT. ALL PROVISIONS OF LAWS AND REGULATIONS GOVERNING THIS TYPE OF WORK WILL BE COMPLIED WITH WHETHER SPECIFIED HEREIN OR NOT. THE GRANTING OF A PERMIT DOES NOT PRESUME TO GIVE AUTHORITY TO VIOLATE OR CANCEL THE PROVISIONS OF ANY OTHER STATE OR LOCAL LAW REGULATING CONSTRUCTION OR THE PERFORMANCE OF CONSTRUCTION. BY SIGNING THIS APPLICATION, APPLICANT AND CONTRACTOR AUTHORIZE REPRESENTATIVES OF THE COUNTY OF HIDALGO TO COME ON TO THE CONSTRUCTION SITE TO MONITOR CONTRACTOR'S AND APPLICANT'S COMPLIANCE WITH THE TERMS OF THE PERMIT AND THE COUNTY'S SUBDIVISION REGULATIONS. PLEASE CONTACT PLANNING DEPARTMENT 48 HOURS PRIOR TO POURING OF FOUNDATION FOR INSPECTION OF BUILDING SETBACKS FROM PROPERTY LINES AND FINISH FLOOR ELEVATION. NO CONSTRUCTION ALLOWED OVER ANY EASEMENTS. BUILDING SETBACKS AND FINISH FLOOR ELEVATIONS SHALL BE MET PRIOR TO POURING FOUNDATION OR WHEN MOVING IN A STRUCTURE.


Signature of Owner or Applicant

7-28-2021
Date

PLANNING DEPARTMENT County of Hidalgo



Main Office
1304 South 25th Street
Edinburg, Texas 78542
956-318-2840
956-318-2844

Precinct No. 1 Substation
1900 Joe Stephens Ave.
Ste. A
Weslaco, TX 78596
956-968-4734
956-973-7850

Precinct No.3 Substation
2401 N. Moorefield Rd.
Mission, TX 78572
956-205-7045
956-205-7049

Precinct 1 2 3 4

T.J. Arredondo, CFM
Director of Planning

Application No: 1-4982

HIDALGO COUNTY CERTIFICATE OF WATER SERVICE AVAILABILITY UNDER TEXAS LOCAL GOVT. CODE SECTION 232.029(c)(2)

Upon the application of:

Name: Rosalinda Rdz Rodriguez Diaz
Address: 913 E Hernandez rd
Donna TX 78537
Phone: (956) 650 36-04

Approved by Environmental Health:	Temporary Service	Final Service
_____	_____	_____
Inspection/Permit No:	Authorized Signature	Authorized Signature
Date Approved: _____	_____ / _____ / _____	_____ / _____ / _____

Water Supplier: N/A

Utility Provider: [] M.V.E.C. [X] AEP

Account/ESI No.: N/A
[] Temporary Pole [X] Permanent Service

who is the person requesting utility service to subdivided land ("land") described as follows:

West tract Lot 11 + 12 FT 378 3.575AC

[Insert the lot and block number in recorded subdivision, address, or description in deed, etc]

and who has submitted to the court an affidavit as required by Local Govt. Code Sec. 232.029 (f), on August 24, 2021, the Hidalgo County Commissioners Court approved the issuance of this certificate stating as follows (strike through the statement that does not apply)

The land was not subdivided after September 1, 1995, and water service is available within 750 feet of the land.

~~-OR-~~

~~The land was not subdivided after September 1, 1995, and water service is available more than 750 feet from the subdivided land and the extension of water service to the land may be feasible, subject to a final determination by the water service provider.~~

Planning Department Authorized Signature

Ricardo F Lopez
Hidalgo County Judge

8-25-21
Date

ATTEST:

Antonio Guajardo Jr.
Hidalgo County Clerk

8/25/21
Date

APPROVED BY
COMMISSIONERS COURT
ON: 8-24-21 MM



PLANNING DEPARTMENT

County of Hidalgo

Rev. 05-18-20

Main Office
1304 South 25th Street
Edinburg, Texas 78542
956-318-2840
956-318-2844

Precinct No. 1 Substation
1900 Joe Stephens Ave.
Ste. A
Weslaco, TX 78596
956-968-4734
956-973-7850

Precinct No.3 Substation
2401 N. Moorefield Rd.
Mission, TX 78572
956-205-7045
956-205-7049

Precinct 1 2 3 4

T.J. Arredondo, CFM
Director of Planning

Application No: 1-4932

AFFIDAVIT TO APPLY TO THE COUNTY OF HIDALGO FOR CERTIFICATE OF WATER SERVICE AVAILABILITY UNDER TEXAS LOCAL GOVT. CODE SECTION 232.029(c)(2)

[Note: To be eligible, the land must not have been subdivided after September 1, 1995.]

THE STATE OF TEXAS §
COUNTY OF HIDALGO §

BEFORE ME, the undersigned authority, on this day personally appeared

Rosalinda Rodriguez Diaz

Known to me [or proved to me in the oath of MEXICO PASSPORT # or through
(description of federal or state government ID card with photograph and signature)],
who swore on oath that the following two statements are true:

1. "I am requesting utility service to the following described land:

West Tract 11 + 12 Ft 378 3.575Ac"

[Insert the lot and block number in recorded subdivision, address, or description in deed, etc]

2. "The land described above has been sold or conveyed to me."

AND [strike through the statement below that does not apply]


3A. "The land was not sold or conveyed to me by the Subdivider or the subdivider's agent after September 1, 1995."

-OR-

3B. "The land was on August 31, 1999, located in the extraterritorial jurisdiction of a municipality as determined by Local Govt. Code Chapter 42; and the land was not sold or conveyed to me by the Subdivider or the subdivider's agent after September 1, 1999."

Rosalinda Rodz (Signature)

SUBSCRIBED AND SWORN TO before me on Aug 16, 2021, to certify which, witnesses my hand and seal of office.



[Signature]
NOTARY PUBLIC IN AND FOR
THE STATE OF TEXAS

NOTICE OF CONFIDENTIALITY RIGHTS: IF YOU ARE A NATURAL PERSON, YOU MAY REMOVE OR STRIKE ANY OR ALL OF THE FOLLOWING INFORMATION FROM ANY INSTRUMENT THAT TRANSFERS AN INTEREST IN REAL PROPERTY BEFORE IT IS FILED FOR RECORD IN THE PUBLIC RECORDS: YOUR SOCIAL SECURITY NUMBER OR YOUR DRIVER'S LICENSE NUMBER.

Warranty Deed with Vendor's Lien

Date: January 19, 2021

Grantor: Juan Bernal and Virginia O. Bernal

Grantor's Mailing Address:

Juan Bernal and Virginia O. Bernal
9256 North Mile 4 West
Mercedes, TX 78570

Grantee: Angel Ramirez Ramirez; and Rosalinda Rodriguez Diaz

Grantee's Mailing Address:

Angel Ramirez Ramirez and Rosalinda Rodriguez Diaz
913 E. Hernandez Road
Donna, TX 78537

Consideration:

Cash and a note of even date executed by Grantee and payable to the order of Grantor in the principal amount of ONE HUNDRED TWENTY-FIVE THOUSAND AND NO/100 DOLLARS (\$125,000.00). The note is secured by a first and superior vendor's lien and superior title retained in this deed and by a first-lien deed of trust of even date from Grantee to Randell W. Friebele, trustee.

Property (including any improvements):

TRACT 1:

Share #11, as per map showing a partition of the Estate of Dionicio Valdez, deceased, and said Share #11 being shown on a surveyor's map of partition of the Estate of Dionicio Valdez, deceased, Case #8363, in the County Court at law of hidalgo County, Texas, in a Final Decree of partition and Distribution signed and entered on December 23, 1969, to which final Decree and map reference is hereby made for all purposes, the said Share #11 being a 1/4 share of the South

Ten (10) acres of Farm Tract 378, West Adams Tract Subdivision, Hidalgo County, Texas, and the North fifteen (15) acres of Farm Tract 379, West and Adams Tract Subdivision, Hidalgo County, Texas, said Share #11 containing 1.785 acres of land more or less; and being the same property described in a Deed from Manuel Valdez, Administrator of the Estate of Dionicio Valdez, Deceased, to Bernabe Valdez, dated December 23, 1969, recorded in Volume 1248, Page 11, Deed Records of Hidalgo County, Texas, and being the same property described in a Deed from Hipolita Juarez to Maria elena Torres, dated may 26, 1989, recorded in Volume 2761, Page 794, Deed Records of Hidalgo County, Texas.

TRACT 2:

All of Share 12 in Farm Tract 378 of the West Tract Subdivision in Hidalgo County, Texas, according to the map or plat thereof of record in the Office of the County Clerk, Hidalgo County, Texas

Reservations from Conveyance:

None

Exceptions to Conveyance and Warranty:

Liens described as part of the Consideration and any other liens described in this deed as being either assumed or subject to which title is taken; validly existing easements, rights-of-way, and prescriptive rights, whether of record or not; all presently recorded and validly existing instruments, other than conveyances of the surface fee estate, that affect the Property; and taxes for 2021, which Grantee assumes and agrees to pay, and subsequent assessments for that and prior years due to change in land usage, ownership, or both, the payment of which Grantee assumes.

Grantor, for the Consideration and subject to the Reservations from Conveyance and the Exceptions to Conveyance and Warranty, grants, sells, and conveys to Grantee the Property, together with all and singular the rights and appurtenances thereto in any way belonging, to have and to hold it to Grantee and Grantee's heirs, successors, and assigns forever. Grantor binds Grantor and Grantor's heirs and successors to warrant and forever defend all and singular the Property to Grantee and

Grantee's heirs, successors, and assigns against every person whomsoever lawfully claiming or to claim the same or any part thereof, except as to the Reservations from Conveyance and the Exceptions to Conveyance and Warranty.

The vendor's lien against and superior title to the Property are retained until each note described is fully paid according to its terms, at which time this deed will become absolute.

GRANTEE IS TAKING THE PROPERTY IN AN ARM'S-LENGTH AGREEMENT BETWEEN THE PARTIES. THE CONSIDERATION WAS BARGAINED ON THE BASIS OF AN "AS IS, WHERE IS" TRANSACTION AND REFLECTS THE AGREEMENT OF THE PARTIES THAT THERE ARE NO REPRESENTATIONS OR EXPRESS OR IMPLIED WARRANTIES. GRANTEE HAS NOT RELIED ON ANY INFORMATION OTHER THAN GRANTEE'S INSPECTION.

When the context requires, singular nouns and pronouns include the plural.

Juan Bernal

Juan Bernal

Virginia O. Bernal

Virginia O. Bernal


STATE OF TEXAS)

COUNTY OF CAMERON)

This instrument was acknowledged before me on January 19, 2021, by Juan Bernal.

Randell W. Friebelle


Notary Public, State of Texas
commission expires:




STATE OF TEXAS)

COUNTY OF CAMERON)

This instrument was acknowledged before me on January 19, 2021, by Virginia O. Bernal.



Notary Public, State of Texas
My commission expires:



PREPARED IN THE OFFICE OF:

Randell W. Friebele
Attorney At Law
1617 E. Tyler, Suite J
Harlingen, Texas 78550

AFTER RECORDING RETURN TO:

Randell W. Friebele
Attorney At Law
1617 E. Tyler, Suite J
Harlingen, Texas 78550

VOL 2761 PAGE 794

WARRANTY DEED

115936

PS

Date: May 26, 1989

Grantor: Hipolita Juarez

Grantor's Mailing Address (including county): 2101 West 6th, #29, Weslaco, Hidalgo
County, Texas 78596

Grantee: Maria Elena Torres

Grantee's Mailing Address (including county): P.O. Box 496, Edcouch, Hidalgo County,
Texas 78538

Consideration: TEN AND NO/100 Dollars and other valuable consideration

Property (including any improvements):

Share #11, as per map showing a partition of the Estate of Dionicio Valdez, deceased, and said Share #11 being shown on a surveyor's map of partition of the Estate of Dionicio Valdez, deceased, Case #8363, in the County Court at Law of Hidalgo County, Texas, in a Final Decree of Partition and Distribution signed and entered on December 23, 1969, to which Final Decree and map reference is hereby made for all purposes, the said Share #11 being a 1/4 share of the South Ten (10) acres of Farm Tract 378, West Adams Tract Subdivision, Hidalgo County, Texas, and the North Fifteen (15) acres of Farm Tract 379, West and Adams Tract Subdivision, Hidalgo County, Texas, said Share #11 containing 1.785 acres of land more or less; and being the same property described in a Deed from Manuel Valdez, Administrator of the Estate of Dionicio Valdez, Deceased, to Bernabe Valdez, dated December 23, 1969, recorded in Volume 1248, page 111, Deed Records of Hidalgo County, Texas.

VOL 2761 PAGE 795

Reservations from and Exceptions to Conveyance and Warranty:

Save and except all easements, rules, regulations, and restrictions of record.

Grantor, for the consideration and subject to the reservations from and exceptions to conveyance and warranty, grants, sells, and conveys to Grantee the property, together with all and singular the rights and appurtenances thereto in any wise belonging, to have and hold it to Grantee, Grantee's heirs, executors, administrators, successors, or assigns forever. Grantor binds Grantor and Grantor's heirs, executors, administrators, and successors to warrant and forever defend all and singular the property to Grantee and Grantee's heirs, executors, administrators, successors, and assigns against every person whomsoever lawfully claiming or to claim the same or any part thereof, except as to the reservations from and exceptions to conveyance and warranty.

When the context requires, singular nouns and pronouns include the plural.

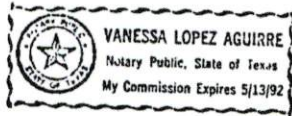
Hipolita Juarez
Hipolita Juarez

(Acknowledgment)

STATE OF TEXAS
COUNTY OF HIDALGO

This instrument was acknowledged before me on the
by Hipolita Juarez

26th day of May, 19 89



Vanessa Lopez Aguirre
Notary Public, State of Texas
Notary's name (printed): VANESSA LOPEZ AGUIRRE
Notary's commission expires: 5-13-92

(Corporate Acknowledgment)

STATE OF TEXAS
COUNTY OF

This instrument was acknowledged before me on the
by
of
a
corporation, on behalf of said corporation.

day of , 19

Notary Public, State of Texas
Notary's name (printed):
Notary's commission expires:

AFTER RECORDING RETURN TO:

PREPARED IN THE LAW OFFICE OF:

Oxford & Oxford
Attorneys at Law
P.O. Drawer 630
Edinburg, Texas 78540

Oxford & Oxford
Attorneys at Law
P.O. Drawer 630
Edinburg, Texas 78540

Mrs Elena Torres
POB 496
Edcouch, TX

115936

HIDALGO COUNTY TEXAS
COUNTY CLERK
WILLIAM BILLY LEO
MAY 25 AM 11 01
FILED FOR RECORD

DEED

The State of Texas,
County of HIDALGO

Know All Men by These Presents:

259

That I, Manuel Valdez, Administrator of the Estate of Dionicio Valdez, deceased,
of the County of Hidalgo State of Texas for and in consideration
of the sum of Ten (\$10.00)
and other good and valuable consideration DOLLARS
to me in hand paid by ELIZA VALDEZ GALLARDO

~~XXXXXXXX~~

and in accordance with a Final Decree of Partition and Distribution signed and entered on December 23, 1969, by the Judge of the County Court at Law of Hidalgo County, Texas, Case #8363,

have Granted, Sold and Conveyed, and by these presents do Grant, Sell and Convey unto the said

ELIZA VALDEZ GALLARDO, for her own separate use and benefit,

of the County of Fresno State of California all that certain tract, piece, or parcel of land located in Hidalgo County, Texas, and more particularly described as follows, to-wit:

Share #13, as per map showing a partition of the Estate of Dionicio Valdez, deceased, said Share #13 being shown on a surveyor's map of partition of the Estate of Dionicio Valdez, deceased, Case #8363 in the County Court at Law of Hidalgo County, Texas, in a Final Decree of Partition and Distribution, signed and entered on December 23, 1969, to which Final Decree and map reference is hereby made for all purposes, the said Share #13 being a 1/14 share of the South Ten (S 10) Acres of Farm Tract 378, West and Adams Tract Subdivision, Hidalgo County, Texas, and the North Fifteen (N 15) Acres of Farm Tract 379, West, and Adams Tract Subdivision, Hidalgo County, Texas, and said Share #13 containing 1.785 acres of land, more or less;
SAVE AND EXCEPT any and all mineral reservations heretofore made, if any; and SUBJECT TO rules, regulations, easements, and rights-of-way of record, if any.

TO HAVE AND TO HOLD the above described premises, together with all and singular the rights and appurtenances thereto in anywise belonging unto the said

ELIZA VALDEZ GALLARDO, her heirs and assigns forever and I do hereby bind myself, my heirs, executors and administrators, to Warrant and Forever Defend, all and singular the said premises unto the said ELIZA VALDEZ GALLARDO, her

heirs and assigns, against every person whomsoever lawfully claiming, or to claim the same, or any part thereof. by and through me.

WITNESS my hand at Edinburg, Texas,
this 23rd day of December, A.D. 1969

Witnesses at Request of Grantor:


Manuel Valdez
Manuel Valdez, Administrator of the Estate of Dionicio Valdez, Deceased

DEED

SINGLE ACKNOWLEDGMENT

THE STATE OF TEXAS,
COUNTY OF HIDALGO

BEFORE ME, the undersigned, a Notary Public in and for said County and State, on this day personally appeared
Manuel Valdez, Administrator of the Estate of Dionicio Valdez, deceased
known to me to be the person whose name is subscribed to the foregoing instrument, and acknowledged to
me that he executed the same for the purposes and consideration therein expressed, and in the capacity
therein stated.



(L. S.)

GIVEN UNDER MY HAND AND SEAL OF OFFICE,
this the 29 day of December A. D. 1969.
Paul P. Rogoie (Paul P. Rogoie)
Notary Public in and for Hidalgo County, Texas

SINGLE ACKNOWLEDGMENT

THE STATE OF TEXAS,
COUNTY OF

BEFORE ME, the undersigned, a Notary Public in and for said County and State, on this day personally appeared
known to me to be the person whose name subscribed to the foregoing instrument, and acknowledged to
me that he executed the same for the purposes and consideration therein expressed.

(L. S.)

GIVEN UNDER MY HAND AND SEAL OF OFFICE,
this the day of A. D. 19

Notary Public in and for County, Texas

SINGLE ACKNOWLEDGMENT

THE STATE OF TEXAS,
COUNTY OF

BEFORE ME, the undersigned, a Notary Public in and for said County and State, on this day personally appeared
known to me to be the person whose name subscribed to the foregoing instrument, and acknowledged to
me that he executed the same for the purposes and consideration therein expressed.

(L. S.)

GIVEN UNDER MY HAND AND SEAL OF OFFICE,
this the day of A. D. 19

Notary Public in and for County, Texas

THE STATE OF TEXAS,
COUNTY OF

I HEREBY CERTIFY that the foregoing instrument of writing with its certificate of authentication, was filed for
record in my office on the day of A. D. 19 at o'clock M.,
and was duly recorded by me on the day of A. D. 19
in Vol. page of the Records of said County.

WITNESS MY HAND and the Seal of the County Court of said County, at my office in
the day and year last above written.

(L. S.)

County Clerk County, Texas

By Deputy.

19003

114

Warranty Deed

FROM

MANUEL VALDEZ, ADMINISTRATOR

TO

ELIZA VALDEZ GALLARDO
By 568 Eliza Valdez 78543
FILED FOR RECORD

This 30 day of Dec. A. D. 19 69
at 12:34 o'clock P. M.

SANTOS SALDANA
Hidalgo County Clerk
By M. Headley Deputy

RECORDED

A. D. 19

In County Records
on Page

County Clerk

Deputy

Recording Fee \$

This instrument should be filed immediately with
the County Clerk for Record

The Olds Company, Publishers, Dallas



COUNTY OF HIDALGO
PLANNING DEPARTMENT

Main Office	Precinct No. 1 Substation	Precinct No. 3 Substation
1304 South 25th Street	1902 Joe Stephens Ave.	2401 N. Moorefield Rd.
Edinburg, Texas 78542	Weslaco, Texas 78596	Mission, Texas 78572
Ph: 956-318-2840	Ph: 956-968-4734	Ph: 956-205-7045
Fax: 956-318-2844	Fax: 956-973-7850	Fax: 956-205-7049


Permit No.: Permit 1-4932
Receipt No.: 019611
W3800-00-378-0000-11

- RAMIREZ ANGEL & ROSALINDA RODRIGUEZ DIAZ
913 E HERNANDEZ RD
DONNA, TX 78537
(956) 650-3604
(956) 650-3604
- [1] Contractor: self
 - [2] Water System: North Alamo WSC
 - [3] Class of Work: 25 Residential, new, Single Family Dwelling
 - [4] Size of Structure: 2940Sq.Ft.
 - [5] Legal Description: WEST TRACT SHARES 11 & 12 FT 378 3.575AC
 - [6] Location: mile 4 & mile 13 1/2
 - [7] Sewage: N/A
 - [8] Construction Type: Wood
 - [9] Est. Cost of Construction: \$15000
 - [10] Flood Zone: Zone X

Community Panel Number: 4803340450C
Precinct: 1
Certification of Elevation Required: No
Setbacks: Front 50', Rear 15', Side 6', Side 6', Corner '
Special Conditions: must comply with all county setbacks & regulations
Description: Permit 1-4932
Price: \$30.00

Total Amount.....\$30.00

Method of Payment: Cash
Check/M.O.#:
Payment: \$30.00
Change Due: \$0.00
Application: lep.najera
Inspector: lep.najera
Receipt: lep.najera


Cashier

8/13/21
Date

[NOTICE]

ALL SETBACKS AND FINISH FLOOR ELEVATIONS SHALL BE IN COMPLIANCE WITH THE SUBDIVISION PLAT AND/OR DEED RESTRICTIONS. NO CONSTRUCTION ALLOWED OVER ANY EASEMENTS. NO MORE THAN ONE SINGLE FAMILY RESIDENCE PER LOT. APPLICANT SHALL COMPLY WITH ALL THE PLAT AND OR DEED RESTRICTIONS AND REQUIREMENTS AFFECTING THE LOT. APPLICANT ACKNOWLEDGES THAT NO FURTHER DIVISION OF THE DESCRIBED PROPERTY SHALL BE DONE WITHOUT FIRST PREPARING A SUBDIVISION PLAT IN ACCORDANCE WITH HIDALGO COUNTY SUBDIVISION RULES, TEXAS LOCAL GOVERNMENT CODE AND/OR TEXAS WATER DEVELOPMENT BOARD MODEL SUBDIVISION RULES. A CLEARANCE WILL NOT BE ISSUED FOR ANY PROPERTY LOCATED IN AN AREA DESIGNATED AS ZONE 'A', 'AE', 'AH' OR 'AO' UNTIL THE OWNER AND/OR CONTRACTOR HAS PROVIDED THE PLANNING DEPARTMENT A DEVELOPMENT PERMIT APPROVED BY THE COUNTY OF HIDALGO FLOOD PLAIN administrator INCLUDING AN ELEVATION CERTIFICATE REFLECTING THE PROPOSED FINISHED FLOOR ELEVATION FOR THE IMPROVEMENTS AND THE BASE FLOOD ELEVATION FOR THE PROPERTY. IN ADDITION, A FINAL CLEARANCE WILL NOT BE ISSUED UNTIL THE OWNER AND/OR CONTRACTOR HAS PROVIDED THE PLANNING DEPARTMENT A FINISHED FLOOR CONSTRUCTION ELEVATION CERTIFICATE CONFIRMING THAT ALL IMPROVEMENTS WERE CONSTRUCTED IN ACCORDANCE WITH THE TERMS OF THE INITIAL APPLICATION AND FLOOD PLAIN ADMINISTRATION DEVELOPMENT PERMIT. A SEPARATE PERMIT IS ALSO REQUIRED FOR INSTALLATION OF SEPTIC TANKS AND THE VERIFICATION THAT SEPTIC TANKS WERE INSTALLED IN COMPLIANCE WITH ALL LEGAL REQUIREMENTS. THIS APPLICATION IS SUBJECT TO CANCELLATION IF WORK OR CONSTRUCTION AUTHORIZED IS NOT COMMENCED WITHIN 6 MONTHS OR IF CONSTRUCTION OR WORK IS SUSPENDED OR ABANDONED FOR A PERIOD OF ONE YEAR AT ANY TIME AFTER WORK IS COMMENCED. APPLICANT/OWNER STATES THAT NO STRUCTURE EXISTS ON THIS TRACT OF LAND. IF FOUND IN VIOLATION APPROVED APPLICATION MAY BE REVOKED. APPROVED APPLICATION FEE SHALL BE DOUBLED FOR CONSTRUCTION COMMENCING AND/OR STRUCTURES MOVED IN PRIOR TO OBTAINING AN APPROVED APPLICATION. THE FORGOING IS A TRUE AND CORRECT DESCRIPTION OF THE IMPROVEMENTS CONTEMPLATED BY THE UNDERSIGNED APPLICANT, AND THE APPLICANT STATES THAT THE APPLICANT WILL HAVE FULL AUTHORITY OVER THE CONSTRUCTION OF SAME AND CONTRACTOR AND APPLICANT HEREBY AGREE TO COMPLY WITH ALL COUNTY REQUIREMENTS AND APPLICABLE PLAT AND/OR DEED RESTRICTIONS. APPLICANT AND CONTRACTOR HEREBY CERTIFY THAT EACH HAS READ AND EXAMINED THIS APPLICATION AND KNOW THE SAME TO BE TRUE AND CORRECT. ALL PROVISIONS OF LAWS AND REGULATIONS GOVERNING THIS TYPE OF WORK WILL BE COMPLIED WITH WHETHER SPECIFIED HEREIN OR NOT. THE GRANTING OF A PERMIT DOES NOT PRESUME TO GIVE AUTHORITY TO VIOLATE OR CANCEL THE PROVISIONS OF ANY OTHER STATE OR LOCAL LAW REGULATING CONSTRUCTION OR THE PERFORMANCE OF CONSTRUCTION. BY SIGNING THIS APPLICATION, APPLICANT AND CONTRACTOR AUTHORIZE REPRESENTATIVES OF THE COUNTY OF HIDALGO TO COME ON TO THE CONSTRUCTION SITE TO MONITOR CONTRACTOR'S AND APPLICANT'S COMPLIANCE WITH THE TERMS OF THE PERMIT AND THE COUNTY'S SUBDIVISION REGULATIONS. PLEASE CONTACT PLANNING DEPARTMENT 48 HOURS PRIOR TO POURING OF FOUNDATION FOR INSPECTION OF BUILDING SETBACKS FROM PROPERTY LINES AND FINISH FLOOR ELEVATION. NO CONSTRUCTION ALLOWED OVER ANY EASEMENTS. BUILDING SETBACKS AND FINISH FLOOR ELEVATIONS SHALL BE MET PRIOR TO POURING FOUNDATION OR WHEN MOVING IN A STRUCTURE.

Rosalinda Rdz
Signature of Owner or Applicant

8-13-21
Date



PLANNING DEPARTMENT

Rev. 05-18-20

County of Hidalgo

Main Office
1304 South 25th Street
Edinburg, Texas 78542
956-318-2840
956-318-2844

Precinct No. 1 Substation
1900 Joe Stephens Ave.
Ste. A
Weslaco, TX 78596
956-968-4734
956-973-7850

Precinct No.3 Substation
2401 N. Moorefield Rd.
Mission, TX 78572
956-205-7045
956-205-7049

Precinct 1 2 3 4

T.J. Arredondo, CFM
Director of Planning

Application No: 4-4261

HIDALGO COUNTY CERTIFICATE OF WATER SERVICE AVAILABILITY UNDER TEXAS LOCAL GOVT. CODE SECTION 232.029(c)(2)

Upon the application of:

Name: Amanda Jasso

Address: 7110 EMILY H RD
Edinburg TX 78542
PO Box 1155 EWA TX 78543

Phone: 261-4810

Approved by Environmental Health:	Temporary Service	Final Service
_____	_____	_____
Inspection/Permit No:	Authorized Signature	Authorized Signature
Date Approved:	<u>1 / 1</u>	<u>Existing OSSE</u> <u>8 / 2 / 21</u>

Water Supplier: North Alamo

Utility Provider: M.V.E.C. AEP

Account/ESI No.: 1000029014
 Temporary Pole Permanent Service

who is the person requesting utility service to subdivided land ("land") described as follows:

Tower 859' - W 119' Lot 20

[Insert the lot and block number in recorded subdivision, address, or description in deed, etc]

and who has submitted to the court an affidavit as required by Local Govt. Code Sec. 232.029 (f), on August 24, 2021, the Hidalgo County Commissioners Court approved the issuance of this certificate stating as follows (strike through the statement that does not apply)

The land was not subdivided after September 1, 1995, and water service is available within 750 feet of the land.

-OR-

The land was not subdivided after September 1, 1995, and water service is available more than 750 feet from the subdivided land and the extension of water service to the land may be feasible, subject to a final determination by the water service provider.

Planning Department Authorized Signature

Richard F. Carter
Hidalgo County Judge

8-25-21
Date

ATTEST:

Antonio Benavides Jr.
Hidalgo County Clerk

8-25-21
Date

APPROVED BY
COMMISSIONERS COURT
ON: 8-24-21 MM



PLANNING DEPARTMENT

Rev. 05-18-20

County of Hidalgo

Main Office
1304 South 25th Street
Edinburg, Texas 78542
956-318-2840
956-318-2844

Precinct No. 1 Substation
1900 Joe Stephens Ave.
Ste. A
Weslaco, TX 78596
956-968-4734
956-973-7850

Precinct No.3 Substation
2401 N. Moorefield Rd.
Mission, TX 78572
956-205-7045
956-205-7049

Precinct 1 2 3 4
4-4261

T.J. Arredondo, CFM
Director of Planning

Application No: _____

AFFIDAVIT TO APPLY TO THE COUNTY OF HIDALGO FOR CERTIFICATE OF WATER SERVICE AVAILABILITY UNDER TEXAS LOCAL GOVT. CODE SECTION 232.029(c)(2)

[Note: To be eligible, the land must not have been subdivided after September 1, 1995.]

THE STATE OF TEXAS §
COUNTY OF HIDALGO §

BEFORE ME, the undersigned authority, on this day personally appeared

Amanda Jasso

Known to me [or proved to me in the oath of _____ or through
Texas River License (description of federal or state government ID card with photograph and signature)],
who swore on oath that the following two statements are true:

1. "I am requesting utility service to the following described land:

TOWER E59-1119 LOT 20

[Insert the lot and block number in recorded subdivision, address, or description in deed, etc]

2. "The land described above has been sold or conveyed to me."

AND [strike through the statement below that does not apply]

3A. "The land was not sold or conveyed to me by the Subdivider or the subdivider's agent after September 1, 1995."


-OR-

3B. "The land was on August 31, 1999, located in the extraterritorial jurisdiction of a municipality as determined by Local Govt. Code Chapter 42; and the land was not sold or conveyed to me by the Subdivider or the subdivider's agent after September 1, 1999."

Amanda Jasso

Amanda Jasso (Signature)

SUBSCRIBED AND SWORN TO before me on 08/12, 2021, to certify which, witnesses my hand and seal of office.



NOTARY PUBLIC IN AND FOR
THE STATE OF TEXAS

Chapter 232, Texas Local Government Code

1/25/2021 2:23:21 PM



COUNTY OF HIDALGO
PLANNING DEPARTMENT

Main Office
1304 South 25th Street
Edinburg, Texas 78542
Ph: 956-318-2840
Fax: 956-318-2844

Precinct No. 1 Substation
1902 Joe Stephens Ave.
Weslaco, Texas 78596
Ph: 956-968-4734
Fax: 956-973-7850

Precinct No. 3 Substation
2401 N. Moorefield Rd.
Mission, Texas 78572
Ph: 956-205-7045
Fax: 956-205-7049

Permit No.: Permit 4-4261
Receipt No.: 016218
T6200-00-000-0020-03


JASSO AMANDA
PO BOX 1655
ELSA , TX 78543
(956) 515-5052
(956) 567-2165

- [1] Contractor: SELF
- [2] Water System: North Alamo WSC
- [3] Class of Work: 25 Residential, new, Single Family Dwelling
- [4] Size of Structure: 836Sq.Ft.
- [5] Legal Description: TOWER E59'-W119' LOT 20
- [6] Location: Mile 17 7 Tower
- [7] Sewage: N/A
- [8] Construction Type: Wood
- [9] Est. Cost of Construction: \$19000
- [10] Flood Zone: Zone AH

Community Panel Number: 4803340325D
Precinct: 4
Certification of Elevation Required: No
Setbacks: Front 40', Rear 15', Side 6', Side 6', Corner '
Special Conditions: Applicant must comply with all HCPD set backs and regulataions.
Description: Permit 4-4261
Price: \$30.00

Total Amount.....\$30.00

Method of Payment: Check
Check/M.O.#: 1319
Payment: \$30
Change Due: \$0.00
Application: peter.hernandez
Inspector: guillermo.rodriguez
Receipt: peter.hernandez



Cashier

1/25/2021
Date

Prop. 10# 305994

[NOTICE]

ALL SETBACKS AND FINISH FLOOR ELEVATIONS SHALL BE IN COMPLIANCE WITH THE SUBDIVISION PLAT AND/OR DEED RESTRICTIONS. NO CONSTRUCTION ALLOWED OVER ANY EASEMENTS. NO MORE THAN ONE SINGLE FAMILY RESIDENCE PER LOT. APPLICANT SHALL COMPLY WITH ALL THE PLAT AND OR DEED RESTRICTIONS AND REQUIREMENTS AFFECTING THE LOT. APPLICANT ACKNOWLEDGES THAT NO FURTHER DIVISION OF THE DESCRIBED PROPERTY SHALL BE DONE WITHOUT FIRST PREPARING A SUBDIVISION PLAT IN ACCORDANCE WITH HIDALGO COUNTY SUBDIVISION RULES, TEXAS LOCAL GOVERNMENT CODE AND/OR TEXAS WATER DEVELOPMENT BOARD MODEL SUBDIVISION RULES. A CLEARANCE WILL NOT BE ISSUED FOR ANY PROPERTY LOCATED IN AN AREA DESIGNATED AS ZONE 'A', 'AE', 'AH' OR 'AO' UNTIL THE OWNER AND/OR CONTRACTOR HAS PROVIDED THE PLANNING DEPARTMENT A DEVELOPMENT PERMIT APPROVED BY THE COUNTY OF HIDALGO FLOOD PLAIN administrator INCLUDING AN ELEVATION CERTIFICATE REFLECTING THE PROPOSED FINISHED FLOOR ELEVATION FOR THE IMPROVEMENTS AND THE BASE FLOOD ELEVATION FOR THE PROPERTY. IN ADDITION, A FINAL CLEARANCE WILL NOT BE ISSUED UNTIL THE OWNER AND/OR CONTRACTOR HAS PROVIDED THE PLANNING DEPARTMENT A FINISHED FLOOR CONSTRUCTION ELEVATION CERTIFICATE CONFIRMING THAT ALL IMPROVEMENTS WERE CONSTRUCTED IN ACCORDANCE WITH THE TERMS OF THE INITIAL APPLICATION AND FLOOD PLAIN ADMINISTRATION DEVELOPMENT PERMIT. A SEPARATE PERMIT IS ALSO REQUIRED FOR INSTALLATION OF SEPTIC TANKS AND THE VERIFICATION THAT SEPTIC TANKS WERE INSTALLED IN COMPLIANCE WITH ALL LEGAL REQUIREMENTS. THIS APPLICATION IS SUBJECT TO CANCELLATION IF WORK OR CONSTRUCTION AUTHORIZED IS NOT COMMENCED WITHIN 6 MONTHS OR IF CONSTRUCTION OR WORK IS SUSPENDED OR ABANDONED FOR A PERIOD OF ONE YEAR AT ANY TIME AFTER WORK IS COMMENCED. APPLICANT/OWNER STATES THAT NO STRUCTURE EXISTS ON THIS TRACT OF LAND. IF FOUND IN VIOLATION APPROVED APPLICATION MAY BE REVOKED. APPROVED APPLICATION FEE SHALL BE DOUBLED FOR CONSTRUCTION COMMENCING AND/OR STRUCTURES MOVED IN PRIOR TO OBTAINING AN APPROVED APPLICATION. THE FORGOING IS A TRUE AND CORRECT DESCRIPTION OF THE IMPROVEMENTS CONTEMPLATED BY THE UNDERSIGNED APPLICANT, AND THE APPLICANT STATES THAT THE APPLICANT WILL HAVE FULL AUTHORITY OVER THE CONSTRUCTION OF SAME AND CONTRACTOR AND APPLICANT HEREBY AGREE TO COMPLY WITH ALL COUNTY REQUIREMENTS AND APPLICABLE PLAT AND/OR DEED RESTRICTIONS. APPLICANT AND CONTRACTOR HEREBY CERTIFY THAT EACH HAS READ AND EXAMINED THIS APPLICATION AND KNOW THE SAME TO BE TRUE AND CORRECT. ALL PROVISIONS OF LAWS AND REGULATIONS GOVERNING THIS TYPE OF WORK WILL BE COMPLIED WITH WHETHER SPECIFIED HEREIN OR NOT. THE GRANTING OF A PERMIT DOES NOT PRESUME TO GIVE AUTHORITY TO VIOLATE OR CANCEL THE PROVISIONS OF ANY OTHER STATE OR LOCAL LAW REGULATING CONSTRUCTION OR THE PERFORMANCE OF CONSTRUCTION. BY SIGNING THIS APPLICATION, APPLICANT AND CONTRACTOR AUTHORIZE REPRESENTATIVES OF THE COUNTY OF HIDALGO TO COME ON TO THE CONSTRUCTION SITE TO MONITOR CONTRACTOR'S AND APPLICANT'S COMPLIANCE WITH THE TERMS OF THE PERMIT AND THE COUNTY'S SUBDIVISION REGULATIONS. PLEASE CONTACT PLANNING DEPARTMENT 48 HOURS PRIOR TO POURING OF FOUNDATION FOR INSPECTION OF BUILDING SETBACKS FROM PROPERTY LINES AND FINISH FLOOR ELEVATION. NO CONSTRUCTION ALLOWED OVER ANY EASEMENTS. BUILDING SETBACKS AND FINISH FLOOR ELEVATIONS SHALL BE MET PRIOR TO POURING FOUNDATION OR WHEN MOVING IN A STRUCTURE.


Signature of Owner or Applicant

1/25/21
Date

NOTICE OF CONFIDENTIALITY RIGHTS: IF YOU ARE A NATURAL PERSON, YOU MAY REMOVE OR STRIKE ANY OR ALL OF THE FOLLOWING INFORMATION FROM ANY INSTRUMENT THAT TRANSFERS AN INTEREST IN REAL PROPERTY BEFORE IT IS FILED FOR RECORD IN THE PUBLIC RECORDS: YOUR SOCIAL SECURITY NUMBER OR YOUR DRIVER'S LICENSE NUMBER.

General Warranty Deed

Date: October 27, 2020

Grantor: JUANA JASSO MORENO and husband, RAMON MORENO, JR.

Grantor's Mailing Address:

JUANA JASSO MORENO and husband, RAMON MORENO, JR.
112 SAN PEDRO ST.
EDINBURG, TX 78539

Grantee: AMANDA JASSO, as her sole and separate property.

Grantee's Mailing Address:

AMANDA JASSO, as her sole and separate property.
7110 E. MILE 17 ROAD
EDINBURG, HIDALGO COUNTY, TEXAS 78539

Consideration:

TEN AND NO/100 DOLLARS (\$10.00) and other good and valuable consideration, the receipt and sufficiency of which are hereby acknowledged.

Property (including any improvements):

A tract of land containing 0.26 of an acre out of Lot Twenty (20) Tower Subdivision, Hidalgo County, Texas, and being more particularly described as follows, to-wit:

BEGINNING at a ½ inch iron rod set in the north line of Lot 20 and the south right-of-way line of Mile 17 Road, said point being east a distance of 60.0 feet from the northwest corner of Lot 20 for the northwest corner of this tract, same being the northeast corner of Tract 4;

THENCE, continuing with and along the north line of Lot 20 and the south right-of-way line of Mile 17 Road East a distance of 59.0 feet to a ½ inch iron rod set for the northeast corner of this tract;

DOC-3162047

THENCE, along a line parallel to the west line of Lot 20 South a distance of 190.0 feet to a ½ inch iron rod set in the south line of Lot 20 and the centerline of a 20.0 foot utility easement for the southeast corner of this tract;

THENCE, with and along the south line of Lot 20 and the centerline of the 20.0 foot utility easement West a distance of 59.0 feet to a ½ inch iron rod set for the southwest corner of this tract, same being the southeast corner of Tract 4;

THENCE, with and along the east line of Tract 4 North a distance of 190.0 feet to the place of beginning, said tract containing 0.26 of an acre, more or less.

SUBJECT TO:

All the oil, gas and other minerals on, in, under or that may be produced from the subject property are excepted herefrom in instrument dated October 4, 1977, recorded in Volume 1547, page 707, Deed Records, Hidalgo County, Tx.

Oil, Gas and Mineral Lease dated May 18, 1951, Recorded in Volume 116, Page 544, Oil and Gas records, Hidalgo County, Texas.

Water Service Agreement with North Alamo Water Supply Corp., dated March 29, 1977, Recorded in Volume 1530, Page 938, Deed Records, Hidalgo County, Tx.

Easement for Right of Way granted to Trunkline Gas Co., as set forth in instrument recorded in Volume 825, Page 333, Deed Records, Hidalgo County, Tx.

Easements and reservations as may appear upon the recorded map and dedication of said subdivision.

Exceptions to Conveyance and Warranty: None.

Grantor, for the Consideration and subject to the Reservations from Conveyance and the Exceptions to Conveyance and Warranty, grants, sells, and conveys to Grantee the Property, together with all and singular the rights and appurtenances thereto in any way belonging, to have and to hold it to Grantee and Grantee's heirs, successors, and assigns forever. Grantor binds Grantor and Grantor's heirs and successors to warrant and forever defend all and singular the Property to Grantee and Grantee's heirs, successors, and assigns against every person whomsoever lawfully claiming or to claim the same or any part thereof, except as to the Reservations from Conveyance and the Exceptions to Conveyance and Warranty.

When the context requires, singular nouns and pronouns include the plural.

This instrument was prepared based on information furnished by the parties, and no independent title search has been made.

Juana Jasso Moreno
JUANA JASSO MORENO, GRANTOR


Ramon Moreno Jr
RAMON MORENO, JR., GRANTOR

Amanda Jasso
AMANDA JASSO, GRANTEE

STATE OF TEXAS)

COUNTY OF HIDALGO)

This instrument was acknowledged before me on October 29th, 2020, 2020, by JUANA JASSO MORENO.

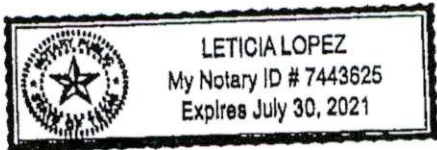


Leticia Lopez
Notary Public, State of Texas
My commission expires: 7/30/2021

STATE OF TEXAS)

COUNTY OF HIDALGO)

This instrument was acknowledged before me on October 29th, 2020, by RAMON MORENO, JR.




Leticia Lopez
Notary Public, State of Texas
My commission expires: 7/30/2021

STATE OF TEXAS)

COUNTY OF HIDALGO)

This instrument was acknowledged before me on October 20th, 2020, by AMANDA JASSO.



Leticia Lopez
Notary Public, State of Texas
My commission expires: 7/30/2021

PREPARED IN THE OFFICE OF:

SANTOS MALDONADO JR
209 E. University
Edinburg, Texas 78539
Tel: (956) 381-4600
Fax: (956) 381-4160

AFTER RECORDING RETURN TO:

AMANDA JASSO
7110 E. MILE 17 ROAD
EDINBURG, HIDALGO COUNTY, TEXAS 78539

101415

WARRANTY DEED (LONG FORM)

nd.
New

THE STATE OF TEXAS
COUNTY OF HIDALGO

} KNOW ALL MEN BY THESE PRESENTS:

That We, OSCAR JASSO, and wife, MARIA ALICIA A. JASSO
Rt. 1, Box 165-N
Edinburg, Texas 78539

of the County of Hidalgo and State of Texas for and in
consideration of the sum of TEN AND No/100THS
(\$10.00) DOLLARS

and other valuable consideration to the undersigned paid by the grantee herein named, the receipt of which is hereby acknowledged,

have GRANTED, SOLD AND CONVEYED, and by these presents do GRANT, SELL AND CONVEY unto

JUANA JASSO MORENO, ET VIR, RAMON MORENO, JR.
112 San Pedro Street
Edinburg, Texas 78539

of the County of Hidalgo and State of Texas, all of
the following described real property in Hidalgo County, Texas, to-wit:

A tract of land containing 0.26 of an acre out of Lot Twenty (20) Tower Subdivision, Hidalgo County, Texas, and being more particularly described as follows, to-wit:

BEGINNING at a 1/4 inch iron rod set in the north line of Lot 20 and the south right-of-way line of Mile 17 Road, said point being east a distance of 60.0 feet from the northwest corner of Lot 20 for the northwest corner of this tract, same being the northeast corner of Tract 4;

THENCE, continuing with and along the north line of Lot 20 and the south right-of-way line of Mile 17 Road East a distance of 59.0 feet to a ½ inch iron rod set for the northeast corner of this tract;

THENCE, along a line parallel to the west line of Lot 20 South a distance of 190.0 feet to a ½ inch iron rod set in the south line of Lot 20 and the centerline of a 20.0 foot utility easement for the southeast corner of this tract;

THENCE, with and along the south line of Lot 20 and the centerline of the 20.0 foot utility easement West a distance of 59.0 feet to a ½ inch iron rod set for the southwest corner of this tract, same being the southeast corner of Tract 4;

THENCE, with and along the east line of Tract 4 North a distance of 190.0 feet to the place of beginning, said tract containing 0.26 of an acre, more or less.

SUBJECT TO:

All the oil, gas and other minerals on, in, under or that may be produced from the subject property are excepted herefrom in instrument dated October 4, 1977, recorded in Volume 1547, Page 707, Deed Records, Hidalgo County, Tx.

Oil, Gas and Mineral Lease dated May 18, 1951, recorded in Volume 116, Page 544, Oil and Gas Records, Hidalgo County, Texas.

Water Service Agreement with North Alamo Water Supply Corp., dated March 29, 1977, recorded in Volume 1530, Page 938, Deed Records, Hidalgo County, Tx.

Easement for Right of Way granted to Trunkline Gas Co., as set forth in instrument recorded in Volume 825, Page 333, Deed Records, Hidalgo County, Tx.

Easements and reservations as may appear upon the recorded map and dedication of said subdivision.

TO HAVE AND TO HOLD the above described premises, together with all and singular the rights and appurtenances thereto in anywise belonging, unto the said grantee & , their heirs and assigns forever; and we do hereby bind ourselves, our heirs, executors and administrators to WARRANT AND FOREVER DEFEND all and singular the said premises unto the said grantee & , their heirs and assigns, against every person whomsoever lawfully claiming or to claim the same or any part thereof.

EXECUTED this 29th day of January, A. D. 19 85

Oscar Jasso
OSCAR JASSO

Maria Alicia A. Jasso
MARIA ALICIA A. JASSO

Mailing address of each grantee:

Name: Juana Jasso Moreno et vir
Address: 112 San Pedro Street
Edinburg, Texas 78539

Name:
Address:

(Acknowledgment)

STATE OF TEXAS
COUNTY OF HIDALGO }

This instrument was acknowledged before me on the 29th day of January, 19 85
by OSCAR JASSO and MARIA ALICIA A. JASSO

My commission expires:

1/5/88

Esmeralda G. Garcia

Notary Public, State of Texas
Notary's printed name:

(Esmeralda G. Garcia)

(Acknowledgment)

STATE OF TEXAS
COUNTY OF }

This instrument was acknowledged before me on the
by

day of

VOL 2089 PAGE 97 19

My commission expires:

Notary Public, State of Texas
Notary's printed name:

(Acknowledgment)

STATE OF TEXAS
COUNTY OF }

This instrument was acknowledged before me on the
by

day of

, 19

My commission expires:

Notary Public, State of Texas
Notary's printed name:

(Corporate Acknowledgment)

STATE OF TEXAS
COUNTY OF }

This instrument was acknowledged before me on the
by
of
a

day of

, 19

corporation, on behalf of said corporation.

My commission expires:

Notary Public, State of Texas
Notary's printed name:

AFTER RECORDING RETURN TO:

CH 2055
James S. Bates - A Professional Corporation
310 South Closer
Edinburg, Tx. 78539

101415

FILED FOR RECORD
JAN 29 PM 3 57
J. EDGAR RUIZ
COUNTY CLERK
HIDALGO COUNTY, TEXAS