



**EXHIBIT “F”
HIDALGO COUNTY
Professional Surveying Services
Agreement # C-21-0514-12-28**

WORK AUTHORIZATION NO. 1

THIS WORK AUTHORIZATION is made pursuant to the terms and conditions of the Professional Surveying Services Agreement No. **C-21-0514-12-28**, incorporated herein by reference, for the “**On-Call Professional Surveying Services for Precinct No. 4**” made by and between HIDALGO COUNTY, action herein by and through the Commissioner’s Court, hereinafter called the “**Owner**,” and SAMES, Inc., hereinafter called “**Surveyor**”.

PART 1. SCOPE OF WORK

The purpose of this Work Authorization is for the **Surveyor** to provide topographic services that will include locating any visible utilities, equipment, hardscape features, sidewalks, sidewalk ramps, curbs, roadways, etc. for the Elections/County Clerks Department Sewer Project.

The **Surveyor** is to provide the scope of Services as required by the Agreement with Owner.

The scope of services to be provided by the **Surveyor** is identified in **Attachment “A”** – “*Scope of Services to be provided by Surveyor*” attached hereto and incorporated by reference.

PART 2. ESTIMATED COST

The estimated cost for services under this Work Authorization is **\$1,435.00**. This amount is based upon the costs outlined in the **Attachment “B”** – “*Fee Proposal*” attached hereto and incorporated by reference.

PART 3. PAYMENT

Compensation and payment to the Surveyor for the services established under this Work Authorization shall be made in accordance with the **Professional Surveying Services Agreement No. C-21-0514-12-28** between the **Owner** and the **Surveyor**.

PART 4. FUNDING

This Work Authorization No. 1 shall be funded through funding source:

Account No. 2-1100-419-40-220-050-0-334

Requisition Number 00463646 (MUST BE INCLUDED AFTER CC APPROVAL)

PART 5. PERIOD OF SERVICE

This Work Authorization shall become effective on the date of final acceptance of the parties hereto, and terminate **upon completion of the scopes of the Work Authorization, within the limits of Agreement No. C-21-0514-12-28, provided in this Work Authorization; or on (_____ DATE _____).** *If applicable:* Surveyor shall conform to the

approved "Work/Project Schedule", attached hereto and incorporated by reference herein as Attachment "C".

PART 6. RESPONSIBILITIES AND OBLIGATIONS

This Authorization does not waive the parties' responsibilities and obligations provided under the Agreement No. C-21-0514-12-28.

PART 7. ACKNOWLEDGEMENT AND CONFIRMATION

Acknowledgement and confirmation by **Hidalgo County Precinct 4, Commissioner Ellie Torres**, as to content and detail of this **Work Authorization No. 1**.

HIDALGO COUNTY PRECINCT No. 4

By: Ellie Torres
Ellie Torres (Nov 15, 2022 22:24 CST)
Ellie Torres, Commissioner

PART 8. ACCEPTANCE AND APPROVAL

This Work Authorization is hereby accepted and approved by the Hidalgo County Commissioners Court and hereby executed and effective as of the date indicated below.

APPROVED BY COMMISSIONERS' COURT ON November, 15th, 2022.

Agenda Item No. 88349

Executive Office: 

SURVEYOR:
SAMES, INC.

COUNTY:
COUNTY OF HIDALGO

Saul D. Maldonado
Saul D. Maldonado, President

Richard F. Cortez
Hon. Richard F. Cortez, County Judge

ATTEST:

Arturo Guajardo, Jr.
Arturo Guajardo, Jr., County Clerk



LIST OF ATTACHMENTS:

- Attachment "A"** – *Scope of Services to be provided by Engineer*
- *Fee Proposal*
- *Approved Work/Project Schedule (If applicable)*



ATTACHMENT A

- **PROJECT SPECIFIC SCOPE OF SERVICES TO BE PROVIDED BY ENGINEER**
- **FEE PROPOSAL**
- **APPROVED WORK/PROJECT SCHEDULE**



Engineering Firm Reg # 10602 Surveying Firm Reg # 101416-00 Architectural Firm Reg # BR 4166
200 S. 10th Street, Suite 1500, McAllen, Texas 78501 Phone: (956) 702-8880 Fax: (956) 702-8883
DUNS 834820735 CAGE CODE 66N60

November 8, 2022

Russell Solis, MPA
Hidalgo County Facilities Management
(956)-289-7850 ext. 4366
russell.solis@co.hidalgo.tx.us

Re: Professional Surveying Services – Design Topographic Surveying
 Services - **EDINBURG TOWNSITE LOT 4 THRU 20 BLK 187**

Mr. Solis,

We are pleased to submit this proposal for topographic surveying services for the above referenced project. The services we propose include the topographic services as to the limits depicted in the attached exhibit and provided scope of work.

Our lump sum fee for these services is **\$1,435.00 (No Tax)** for all scope of services as identified below:

- Locate any visible utilities, equipment, hardscape features, sidewalks, sidewalk ramps, curbs, roadways, etc.
- Prepare CAD File.
- Establish two (2) benchmarks for surveyed areas.
- NAD83 (ADJ2011) Horizontal Datum
- NAVD 88 Geoid 12B Vertical Datum

***** This quote is valid for the next 7 calendar days. *****

This fee is subject to change depending on additional work ordered or change of project scope based on client request.


We will commence work next business day after receiving a written authorization to proceed and provide the survey within 12 - 14 business days of notice to proceed.

Thank you for the opportunity to provide our surveying services. If you have any questions or would like to discuss this proposal, please contact our office at (956) 702-8880.

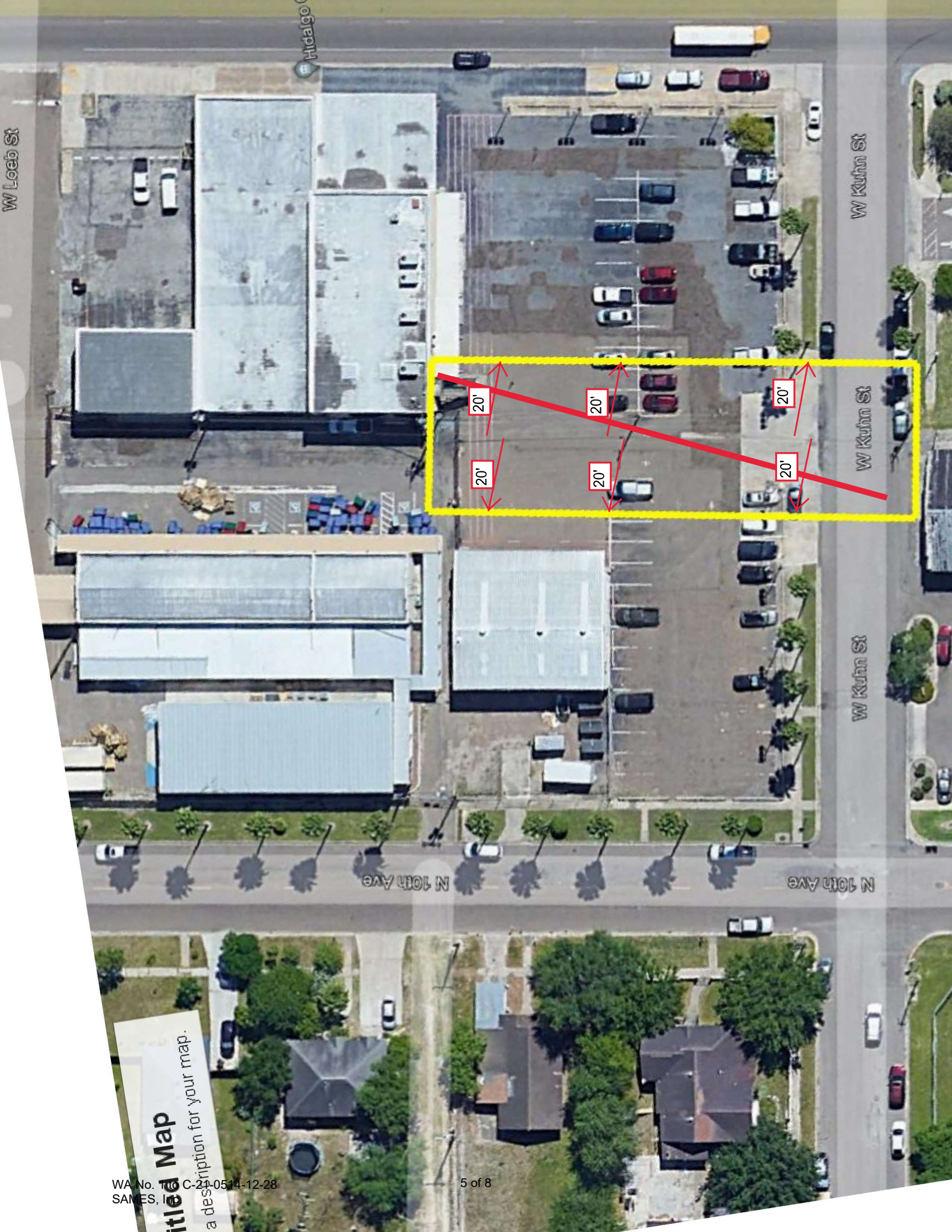
Your signature below will act as your approval and agreement to this proposal.

Respectfully Submitted,

Proposal Accepted:

For 
Jessica M. Maldonado, P.E., P.M.P.
Director of Professional Services
SAMES, Inc.

Authorized Agent Date:



Untitled Map
a description for your map.












WA No. 1 to C-21-0514-12-28

Final Audit Report


2022-11-29


Created:	2022-11-15
By:	Jasmin Cantu (jasmin.cantu@co.hidalgo.tx.us)
Status:	Signed
Transaction ID:	CBJCHBCAABAAPFE4LkAGIGxspHawUN4IPo1AR3dU9wC4


"WA No. 1 to C-21-0514-12-28" History


-  Document created by Jasmin Cantu (jasmin.cantu@co.hidalgo.tx.us)
2022-11-15 - 7:39:52 PM GMT
-  Document emailed to ellie.torres@co.hidalgo.tx.us for signature
2022-11-15 - 7:43:21 PM GMT
-  Email viewed by ellie.torres@co.hidalgo.tx.us
2022-11-16 - 4:23:57 AM GMT
-  Signer ellie.torres@co.hidalgo.tx.us entered name at signing as Ellie Torres
2022-11-16 - 4:24:53 AM GMT
-  Document e-signed by Ellie Torres (ellie.torres@co.hidalgo.tx.us)
Signature Date: 2022-11-16 - 4:24:55 AM GMT - Time Source: server
-  Document emailed to Saul Maldonado (saul@samengineering-surveying.com) for signature
2022-11-16 - 4:24:57 AM GMT
-  Email viewed by Saul Maldonado (saul@samengineering-surveying.com)
2022-11-16 - 4:25:17 AM GMT
-  New document URL requested by Saul Maldonado (saul@samengineering-surveying.com)
2022-11-28 - 1:37:50 PM GMT
-  Email viewed by Saul Maldonado (saul@samengineering-surveying.com)
2022-11-28 - 1:38:32 PM GMT
-  Document e-signed by Saul Maldonado (saul@samengineering-surveying.com)
Signature Date: 2022-11-28 - 1:38:44 PM GMT - Time Source: server
-  Document emailed to Monica Salinas (monica.salinas@co.hidalgo.tx.us) for approval
2022-11-28 - 1:38:46 PM GMT





-  Email viewed by Monica Salinas (monica.salinas@co.hidalgo.tx.us)
2022-11-28 - 4:18:40 PM GMT


-  Document approved by Monica Salinas (monica.salinas@co.hidalgo.tx.us)
Approval Date: 2022-11-28 - 4:19:17 PM GMT - Time Source: server


-  Document emailed to countyjudge@co.hidalgo.tx.us for signature
2022-11-28 - 4:19:19 PM GMT


-  Email viewed by countyjudge@co.hidalgo.tx.us
2022-11-28 - 4:23:29 PM GMT


-  Signer countyjudge@co.hidalgo.tx.us entered name at signing as Richard F Cortez
2022-11-28 - 6:05:38 PM GMT


-  Document e-signed by Richard F Cortez (countyjudge@co.hidalgo.tx.us)
Signature Date: 2022-11-28 - 6:05:40 PM GMT - Time Source: server


-  Document emailed to karina.esparza@co.hidalgo.tx.us for approval
2022-11-28 - 6:05:43 PM GMT


-  Email viewed by karina.esparza@co.hidalgo.tx.us
2022-11-28 - 7:00:34 PM GMT


-  Signer karina.esparza@co.hidalgo.tx.us entered name at signing as Karina Esparza
2022-11-29 - 3:51:18 PM GMT


-  Document approved by Karina Esparza (karina.esparza@co.hidalgo.tx.us)
Approval Date: 2022-11-29 - 3:51:20 PM GMT - Time Source: server


-  Document emailed to arturo.guajardo@co.hidalgo.tx.us for signature
2022-11-29 - 3:51:23 PM GMT

-  Email viewed by arturo.guajardo@co.hidalgo.tx.us
2022-11-29 - 3:57:40 PM GMT

-  Signer arturo.guajardo@co.hidalgo.tx.us entered name at signing as Arturo Guajardo Jr.
2022-11-29 - 3:59:45 PM GMT

-  Document e-signed by Arturo Guajardo Jr. (arturo.guajardo@co.hidalgo.tx.us)
Signature Date: 2022-11-29 - 3:59:47 PM GMT - Time Source: server

-  Document emailed to karina esparza (karina.esparza@co.hidalgo.tx.us) for approval
2022-11-29 - 3:59:49 PM GMT

-  Email viewed by karina esparza (karina.esparza@co.hidalgo.tx.us)
2022-11-29 - 4:00:00 PM GMT



 Document approved by karina esparza (karina.esparza@co.hidalgo.tx.us)

Approval Date: 2022-11-29 - 4:00:21 PM GMT - Time Source: server

 Agreement completed.

2022-11-29 - 4:00:21 PM GMT



Powered by
Adobe

Acrobat Sign
21-0514-12-28
SAMES, Inc.