

Notice of Meeting

CITY COUNCIL WORK SESSION

Wednesday, November 10, 2021

*at or about 6:00 p.m. at City Hall –
Council Chambers – 6131 Taylorsville Road*


**Huber Heights Mayor Jeff Gore has scheduled a
City Council Work Session to discuss:**

- Ward Redistricting

Please Note:

The meeting will be viewable by the public on live stream available at www.hhoh.org

Distributed – November 2, 2021



For more information, visit www.hhoh.org



**CITY OF HUBER HEIGHTS
STATE OF OHIO**

City Council Work Session

**November 10, 2021
6:00 P.M.**

City Hall – Council Chambers – 6131 Taylorsville Road

1. **Call Meeting To Order/Roll Call**
2. **Approval of Minutes**
 - A. November 1, 2021
3. **Work Session Topics Of Discussion**
 - A. Ward Redistricting
4. **Adjournment**

**CITY OF HUBER HEIGHTS
STATE OF OHIO**

Council Work Session Meeting Minutes

Name of Body: Council Work Session
Date: November 10, 2021
Time: 6:00 P.M.
Place: City Hall – 6131 Taylorsville Road – Council Chambers

Members Present:

Kathleen Baker, Councilmember
Andy Hill, Councilmember
Glenn Otto, Councilmember
Richard Shaw, Councilmember
Don Webb, Councilmember
Jeff Gore, Mayor

Guests Present:

City Staff Present: Anthony Rodgers.

Topics of Discussion:

- Ward Redistricting

1. **Call Meeting To Order/Roll Call**

Mayor Jeff Gore convened the Council Work Session at 6:03 P.M.

Anthony Rodgers took Roll Call.

2. **Approval of Minutes**

The following minutes were approved unanimously at the beginning of this meeting:

- November 1, 2021

There were no changes or corrections to these minutes as submitted. This Council Work Session was recorded by the City and the recording of this meeting will be posted to the City's website and will also be maintained by the City consistent with the City's records retention schedule.

3. **Work Session Topics Of Discussion**

Ward Redistricting

Anthony Rodgers distributed information regarding ward redistricting (see attached). He said the process for redistricting the City's wards based on the 2020 U.S. Census data to provide for wards roughly equal in population must be completed and adopted by December 31, 2021. He also distributed a City ward map showing the residences of the Mayor and the City Council as of January 1, 2022 to utilize in ensuring that the members of the City Council remain residents of their respective wards based on any proposed revisions to the ward boundaries (see attached).

Anthony Rodgers shared the 2020 U.S. Census data with population by wards and he said Ward 2 had dramatic growth over the other City wards. He reviewed the population totals in the City's six wards and explained the process for proposing revisions to the City's ward boundaries based on approximately equal population distribution. He put up a GIS application ward map that showed the population totals by cells in the City's wards as the wards currently exist. He said the GIS application ward map would enable the meeting participants to visually see the impact on the population totals in each ward based on the movement of cells between the wards on the map.

The City Council utilized the GIS application ward map to review all of the existing ward boundaries and to make some initial proposed

recommendations for the movement of cells between the wards on the map in an effort to develop revisions to the City's ward boundaries based on approximately equal population distribution among the City's six wards.

After discussion, the City Council agreed to recommend that the Clerk of Council utilize the initial proposed recommendations for the movement of cells between the wards on the GIS application ward map to prepare a new City ward map highlighting these proposed revisions with the revised population totals for each ward based on the proposed revisions. The City Council requested that the Clerk of Council then bring this information back to the City Council for further review and discussion at an upcoming Council Work Session in the near future.

Other Business

There was no other business conducted at the Council Work Session.

4. Adjournment

Mayor Jeff Gore adjourned the Council Work Session at 7:21 P.M.

AI-7948

Topics of Discussion A.

Council Work Session

Meeting Date: 11/10/2021

Ward Redistricting

Submitted By: Anthony Rodgers

Department: City Council

Council Committee Review?: Council Work Session **Date(s) of Committee Review:** 09/07/2021 and 11/01/2021 and 11/10/2021

Audio-Visual Needs: None **Emergency Legislation?:** No

**Motion/Ordinance/
Resolution No.:**

Agenda Item Description or Legislation Title

Ward Redistricting

Purpose and Background

Every ten years upon receipt of the U.S. Census decennial census results, the City undertakes a process to evaluate potential changes to ward boundaries. The City has received the data from the 2020 U.S. Census. Under Ohio Revised Code Section 731.06, the City will need to look at potentially changing some ward boundaries. As set forth in the statute (see below), the process is to take place after October 1, 2021, but prior to January 1, 2022.

The City has now received the 2020 U.S. Census drill down data for Huber Heights which will enable City Staff and City Council to initiate planning for ward redistricting/boundary changes (see attached).

Section 731.06 | Division of city into wards.
Ohio Revised Code/Title 7 Municipal Corporations/Chapter 731 Organization

(A) The legislative authority of a city shall subdivide the city into wards, equal in number to the members of the legislative authority to be elected from wards, within ninety days after:

(1) The first day of October of the year following the decennial census year;

(2) The approval of the adoption, change, or abandonment of an alternative plan for the composition of the legislative authority of the city under division (B) or (C) of section 731.01 of the Revised Code, if the number of wards is changed;

(3) The annexation of territory containing, according to the last federal census or a census authorized by the legislative authority, such population as will entitle the city to an additional member of the legislative authority under division (A) of section 731.01 of the Revised Code.

(B) If the legislative authority fails to make such subdivision within the time required, it shall be made by the director of public service.

(C) In order to provide substantially equal population in each of the wards, the legislative authority may redivide the city into wards at any time.

(D) All wards shall be bounded, as far as practicable, by county lines, streets, alleys, lot lines, avenues, public grounds, canals, watercourses, municipal corporation lines, center lines of platted streets, or railroads, and shall be composed of adjacent and compact territory, and substantially equal in population.

(E) The legislative authority may authorize and provide for conducting a census of the population of the city at any time in order to carry out the powers granted by this section.

(F) Action of the legislative authority to divide the city into wards shall be taken by ordinance and shall be effective for the first municipal primary election occurring at least one hundred fifty days after the passage of the ordinance.

Fiscal Impact

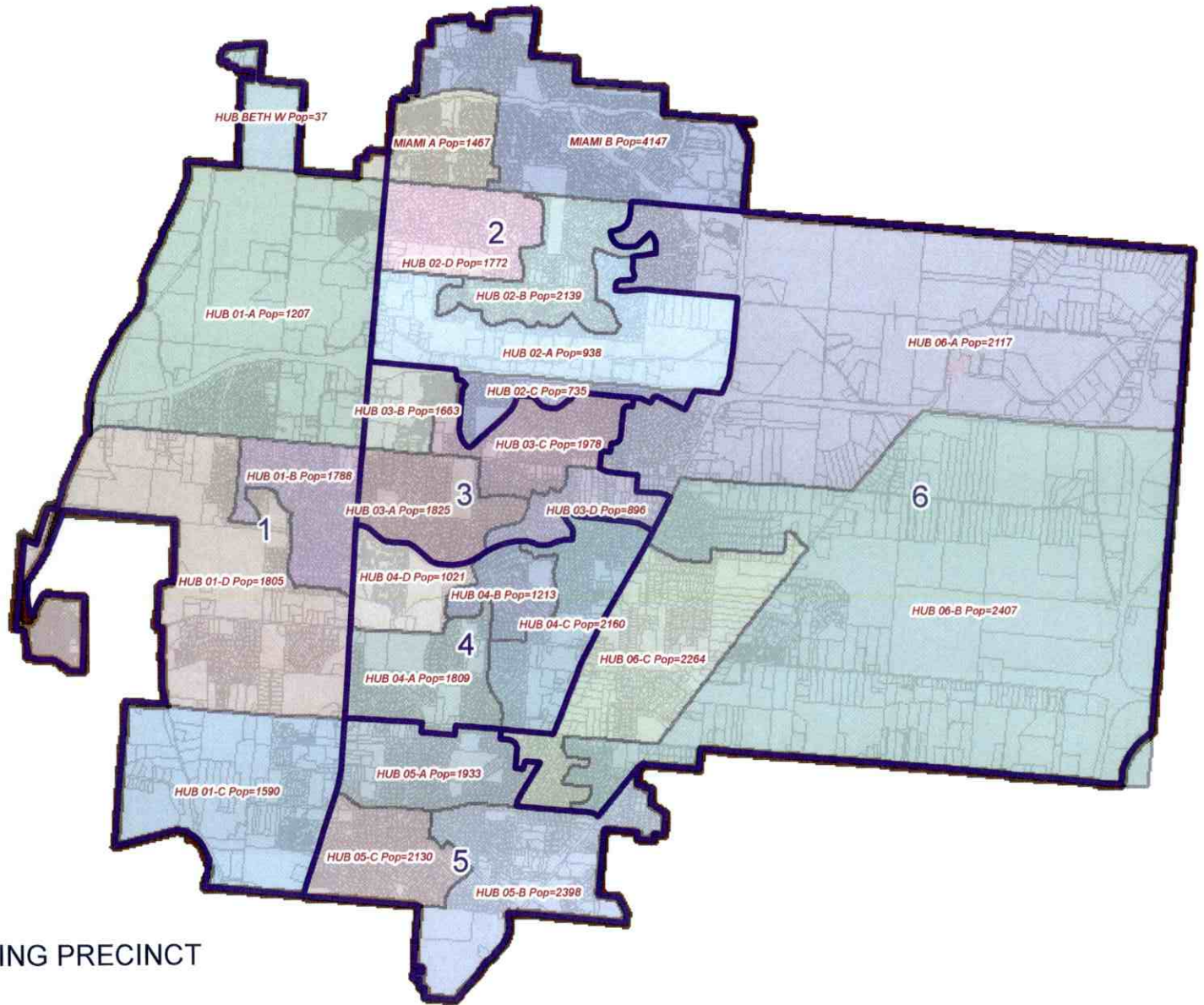
Source of Funds: N/A
Cost: N/A
Recurring Cost? (Yes/No): N/A
Funds Available in Current Budget? (Yes/No): N/A
Financial Implications:

Attachments

2020 U.S. Census Information Voting Precincts Map
2020 U.S. Census Population Totals By Ward

Legend

Council Ward	HuberVotingPrecincts
District 1	PRECINCT
1	HUBER HEIGHTS 01-A
2	HUBER HEIGHTS 01-B
3	HUBER HEIGHTS 01-C
4	HUBER HEIGHTS 01-D
5	HUBER HEIGHTS 02-A
6	HUBER HEIGHTS 02-B
	HUBER HEIGHTS 02-C
	HUBER HEIGHTS 02-D
	HUBER HEIGHTS 03-A
	HUBER HEIGHTS 03-B
	HUBER HEIGHTS 03-C
	HUBER HEIGHTS 03-D
	HUBER HEIGHTS 04-A
	HUBER HEIGHTS 04-B
	HUBER HEIGHTS 04-C
	HUBER HEIGHTS 04-D
	HUBER HEIGHTS 05-A
	HUBER HEIGHTS 05-B
	HUBER HEIGHTS 05-C
	HUBER HEIGHTS 06-A
	HUBER HEIGHTS 06-B
	HUBER HEIGHTS 06-C
	HUBER HEIGHTS A
	HUBER HEIGHTS B
	HUBER HEIGHTS BETHEL WEST



2020 CENSUS BY VOTING PRECINCT

GEOID	POPULATION	COUNTY	WARD
391131001012000	20	Montgomery	1
391131001012001	75	Montgomery	1
391131001012010	382	Montgomery	1
391131001013002	235	Montgomery	1
391131001012011	154	Montgomery	1
391131001012013	206	Montgomery	1
391131001012020	54	Montgomery	1
391131001011022	0	Montgomery	1
391131001013001	168	Montgomery	1
391131001013010	92	Montgomery	1
391131001013008	121	Montgomery	1
391131001011014	10	Montgomery	1
391131001011002	29	Montgomery	1
391131001011032	73	Montgomery	1
391131001011033	0	Montgomery	1
391131001013006	60	Montgomery	1
391131001013007	89	Montgomery	1
391131001014008	106	Montgomery	1
391131001014007	299	Montgomery	1
391131001012005	44	Montgomery	1
391131001013003	454	Montgomery	1
391131001011035	109	Montgomery	1
391131001012007	0	Montgomery	1
391131001013000	69	Montgomery	1
391131001013024	67	Montgomery	1
391131001013022	138	Montgomery	1
391093801003010	37	Miami	1
391131001013015	0	Montgomery	1
391131001013014	15	Montgomery	1
391131001011008	37	Montgomery	1
391131001011037	0	Montgomery	1
391131150022030	0	Montgomery	1
391131001013019	0	Montgomery	1
391131001011023	0	Montgomery	1
391131102021019	0	Montgomery	1
391131102021017	0	Montgomery	1
39113807001007	0	Montgomery	1
391131001011004	95	Montgomery	1
391131001014005	19	Montgomery	1
391131001014002	82	Montgomery	1
391131001013016	0	Montgomery	1
391131001013005	87	Montgomery	1
391131001014006	254	Montgomery	1
391131001011000	587	Montgomery	1
391131001012019	0	Montgomery	1
391131150022032	0	Montgomery	1

391131001012008	0 Montgomery	1
391131001013023	127 Montgomery	1
391131001013026	157 Montgomery	1
391131001012017	0 Montgomery	1
391131001014000	256 Montgomery	1
391131001014004	68 Montgomery	1
39113807001008	0 Montgomery	1
391131001012016	0 Montgomery	1
391131001012012	68 Montgomery	1
391131001011006	21 Montgomery	1
391131001011028	28 Montgomery	1
391131001014001	177 Montgomery	1
391131001012002	32 Montgomery	1
391131001013025	89 Montgomery	1
391131001012003	68 Montgomery	1
391131001013011	98 Montgomery	1
391131001013009	132 Montgomery	1
391131001011009	4 Montgomery	1
391131001014003	82 Montgomery	1
391131001013027	64 Montgomery	1
391131102021015	2 Montgomery	1
391131001011017	10 Montgomery	1
391131001011007	32 Montgomery	1
391131001013021	17 Montgomery	1
391131001013004	93 Montgomery	1
391131001011034	37 Montgomery	1
391131001011001	45 Montgomery	1
391131102021000	0 Montgomery	1
391131001011021	0 Montgomery	1
391131001012004	0 Montgomery	1
391131001011018	36 Montgomery	1
391131102021012	0 Montgomery	1
391131001013013	82 Montgomery	1
391131001012018	0 Montgomery	1
391131102021014	0 Montgomery	1
391131001011003	95 Montgomery	1
391131001011016	10 Montgomery	1
391131001011012	12 Montgomery	1
391131001011010	17 Montgomery	1
391131001011013	21 Montgomery	1
391131001011011	22 Montgomery	1
391131001012009	0 Montgomery	1
391131001011027	59 Montgomery	1
391131001011015	10 Montgomery	1
391131001013012	0 Montgomery	1
391131001012006	89 Montgomery	1
391093801004073	0 Miami	1

391093801004066	201	Miami	2
391131001021013	94	Montgomery	2
391131001022007	0	Montgomery	2
391093801004046	98	Miami	2
391093801004042	867	Miami	2
391093801004064	123	Miami	2
391131001021012	124	Montgomery	2
391131001022004	99	Montgomery	2
391131002013008	96	Montgomery	2
391131001021002	51	Montgomery	2
391131001023008	98	Montgomery	2
391131002011001	283	Montgomery	2
391131001021004	55	Montgomery	2
391131001022006	176	Montgomery	2
391131001021014	198	Montgomery	2
391131001022002	197	Montgomery	2
391131001022003	174	Montgomery	2
391093801004031	100	Miami	2
391131001021007	128	Montgomery	2
391131001021009	63	Montgomery	2
391131001021010	72	Montgomery	2
391131001022009	191	Montgomery	2
391131001021011	71	Montgomery	2
391131002013006	109	Montgomery	2
391131001021006	64	Montgomery	2
391131001022005	161	Montgomery	2
391131001023007	120	Montgomery	2
391131001021016	159	Montgomery	2
391131001021017	114	Montgomery	2
391131002013007	129	Montgomery	2
391131002013009	118	Montgomery	2
391131001021005	104	Montgomery	2
391131001023011	121	Montgomery	2
391131001023015	173	Montgomery	2
391131001021003	93	Montgomery	2
391131001021000	42	Montgomery	2
391131001023010	75	Montgomery	2
391131001022008	0	Montgomery	2
391093801004050	64	Miami	2
391093801004051	545	Miami	2
391131001021018	141	Montgomery	2
391131001023016	67	Montgomery	2
391131001021008	146	Montgomery	2
391131001021001	53	Montgomery	2
391131001021015	0	Montgomery	2
391131001023005	55	Montgomery	2
391131001023009	378	Montgomery	2

391131001022001	143	Montgomery	2
391131001022000	698	Montgomery	2
391093801004029	0	Miami	2
391093801004069	0	Miami	2
391093801004079	101	Miami	2
391093801004057	77	Miami	2
391093801004059	108	Miami	2
391093801004078	57	Miami	2
391093801004053	207	Miami	2
391093801004052	274	Miami	2
391093801004076	105	Miami	2
391093801004065	0	Miami	2
391093801004060	124	Miami	2
391093801004037	59	Miami	2
391093801004044	77	Miami	2
391093801004058	194	Miami	2
391093801004074	240	Miami	2
391093801004027	44	Miami	2
391093801004067	0	Miami	2
391093801004048	46	Miami	2
391093801004045	54	Miami	2
391093801004075	95	Miami	2
391093801004047	68	Miami	2
391093801004038	75	Miami	2
391093801004049	0	Miami	2
391093801004043	17	Miami	2
391093801004030	73	Miami	2
391093801004036	50	Miami	2
391093801004032	106	Miami	2
391093801004035	149	Miami	2
391093801004034	47	Miami	2
391093801004070	89	Miami	2
391093801004028	100	Miami	2
391093801004033	91	Miami	2
391093801004026	257	Miami	2
391093801004054	53	Miami	2
391093801004080	76	Miami	2
391093801004077	105	Miami	2
391093801004061	159	Miami	2
391093801004055	0	Miami	2
391093801004063	31	Miami	2
391093801004056	109	Miami	2
391093801004062	99	Miami	2
391131002022004	30	Montgomery	3
391131002011002	975	Montgomery	3
391131002022007	135	Montgomery	3
391131002011004	27	Montgomery	3

391131002011008	93	Montgomery	3
391131002022009	88	Montgomery	3
391131002012008	69	Montgomery	3
391131002011012	28	Montgomery	3
391131002011014	30	Montgomery	3
391131002011010	73	Montgomery	3
391131002022000	283	Montgomery	3
391131002022001	73	Montgomery	3
391131002013012	40	Montgomery	3
391131002022008	82	Montgomery	3
391131002031002	209	Montgomery	3
391131002031001	51	Montgomery	3
391131002013005	82	Montgomery	3
391131002013004	119	Montgomery	3
391131002013003	106	Montgomery	3
391131002013010	50	Montgomery	3
391131002011003	52	Montgomery	3
391131002011007	42	Montgomery	3
391131002022006	157	Montgomery	3
391131002011011	54	Montgomery	3
391131002011005	60	Montgomery	3
391131002022002	156	Montgomery	3
391131002013002	77	Montgomery	3
391131002031016	99	Montgomery	3
391131002011009	315	Montgomery	3
391131002022011	169	Montgomery	3
391131002022003	129	Montgomery	3
391131002012006	82	Montgomery	3
391131002012005	72	Montgomery	3
391131002013013	69	Montgomery	3
391131002031024	150	Montgomery	3
391131002013011	87	Montgomery	3
391131002031004	97	Montgomery	3
391131002031003	125	Montgomery	3
391131002011006	49	Montgomery	3
391131002022010	102	Montgomery	3
391131002031006	118	Montgomery	3
391131002031008	57	Montgomery	3
391131002031005	63	Montgomery	3
391131002031007	86	Montgomery	3
391131002031010	48	Montgomery	3
391131002031012	30	Montgomery	3
391131002031015	79	Montgomery	3
391131002031017	138	Montgomery	3
391131002013014	99	Montgomery	3
391131002013000	83	Montgomery	3
391131002012007	54	Montgomery	3

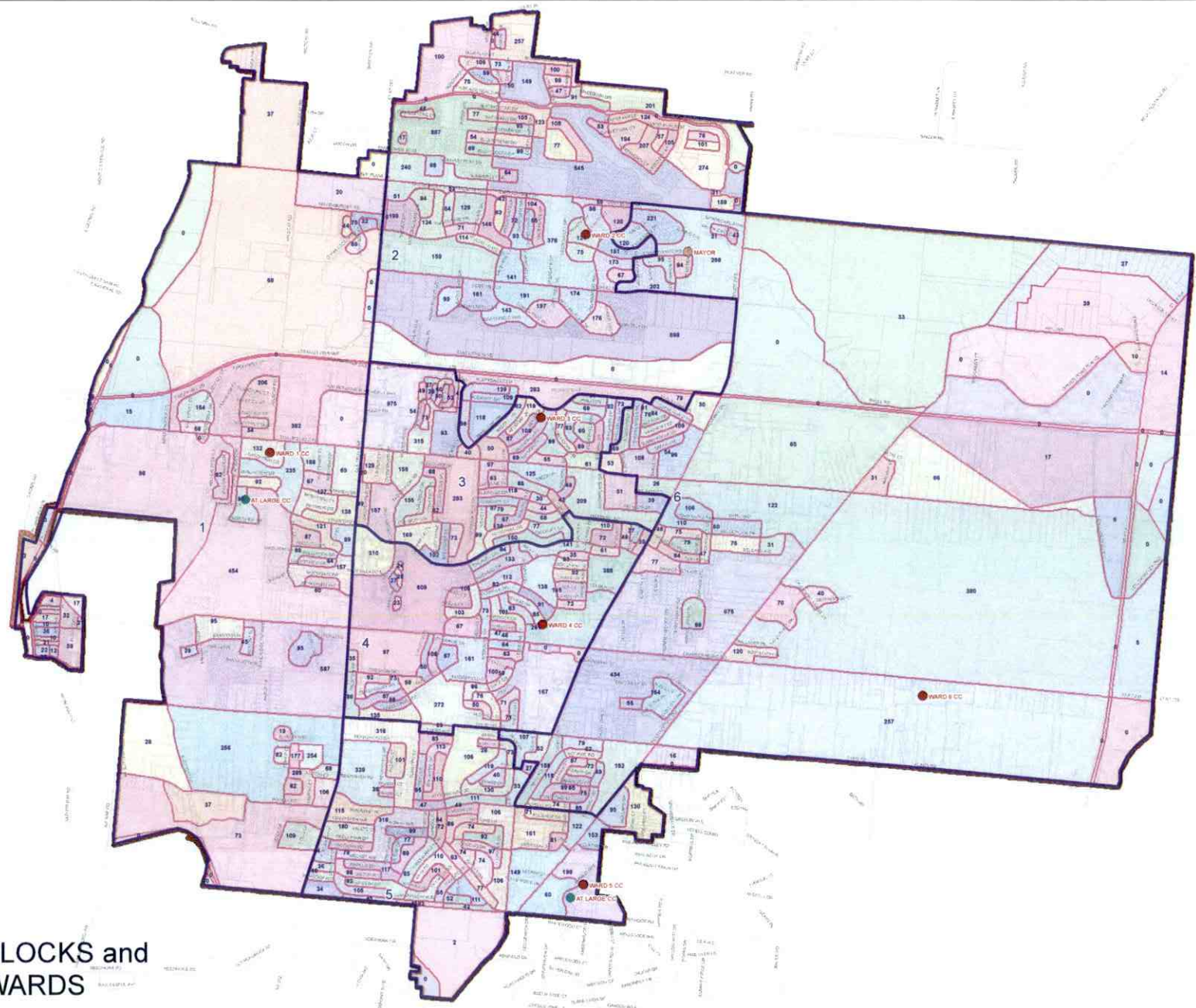
391131002013015	55	Montgomery	3
391131002013016	61	Montgomery	3
391131002031011	44	Montgomery	3
391131002013001	60	Montgomery	3
391131002013017	89	Montgomery	3
391131002022005	99	Montgomery	3
391131002031009	42	Montgomery	3
391131002031018	77	Montgomery	3
391131002031014	87	Montgomery	3
391131002031025	39	Montgomery	3
391131002031013	68	Montgomery	3
391131003011012	92	Montgomery	4
391131003011006	161	Montgomery	4
391131003011011	86	Montgomery	4
391131003011002	167	Montgomery	4
391131003011009	97	Montgomery	4
391131003011001	0	Montgomery	4
391131003011021	135	Montgomery	4
391131002032012	67	Montgomery	4
391131003011019	66	Montgomery	4
391131002032010	85	Montgomery	4
391131003011008	50	Montgomery	4
391131003011010	35	Montgomery	4
391131003011007	108	Montgomery	4
391131002033001	61	Montgomery	4
391131002032006	73	Montgomery	4
391131002032001	84	Montgomery	4
391131002032007	101	Montgomery	4
391131002033000	388	Montgomery	4
391131002021000	609	Montgomery	4
391131003011020	87	Montgomery	4
391131003011013	73	Montgomery	4
391131003013004	69	Montgomery	4
391131002032005	106	Montgomery	4
391131002032004	103	Montgomery	4
391131003011015	67	Montgomery	4
391131003011014	59	Montgomery	4
391131002033007	138	Montgomery	4
391131002033009	261	Montgomery	4
391131002021002	27	Montgomery	4
391131002021003	28	Montgomery	4
391131002021004	24	Montgomery	4
391131002032011	91	Montgomery	4
391131002033004	83	Montgomery	4
391131003011017	272	Montgomery	4
391131003011024	50	Montgomery	4
391131002031019	110	Montgomery	4

391131002032002	112	Montgomery	4
391131002021001	23	Montgomery	4
391131003011003	71	Montgomery	4
391131002032000	133	Montgomery	4
391131002032003	82	Montgomery	4
391131002033002	141	Montgomery	4
391131002032008	47	Montgomery	4
391131002032013	48	Montgomery	4
391131003011005	64	Montgomery	4
391131003011022	63	Montgomery	4
391131003011000	0	Montgomery	4
391131003011023	100	Montgomery	4
391131002032009	83	Montgomery	4
391131003011016	86	Montgomery	4
391131003011018	50	Montgomery	4
391131003011025	76	Montgomery	4
391131003011004	71	Montgomery	4
391131002021005	310	Montgomery	4
391131002031020	72	Montgomery	4
391131002033005	35	Montgomery	4
391131002031023	39	Montgomery	4
391131002033003	92	Montgomery	4
391131002033006	145	Montgomery	4
391131002033008	72	Montgomery	4
391131002031021	48	Montgomery	4
391131002031022	27	Montgomery	4
391131003022003	74	Montgomery	5
391131003021017	45	Montgomery	5
391131003012000	318	Montgomery	5
391131003022009	111	Montgomery	5
391131003013015	95	Montgomery	5
391131003021009	85	Montgomery	5
391131003021001	64	Montgomery	5
391131003021005	180	Montgomery	5
391131003013005	85	Montgomery	5
391131003013012	27	Montgomery	5
391131003013008	119	Montgomery	5
391131003013003	28	Montgomery	5
391131003021004	115	Montgomery	5
39113903031006	95	Montgomery	5
39113903031005	153	Montgomery	5
391131003012002	339	Montgomery	5
391131003021002	318	Montgomery	5
391131003012001	101	Montgomery	5
391131003013016	47	Montgomery	5
391131003021000	72	Montgomery	5
391131003013014	113	Montgomery	5

391131003021003	99	Montgomery	5
391131003022002	86	Montgomery	5
39113903031009	198	Montgomery	5
39113903031010	60	Montgomery	5
391131003021012	64	Montgomery	5
391131003021013	78	Montgomery	5
391131003022016	101	Montgomery	5
391131003021011	98	Montgomery	5
391131003021008	77	Montgomery	5
391131003022015	83	Montgomery	5
391131003022017	65	Montgomery	5
391131003022006	74	Montgomery	5
391131003022013	42	Montgomery	5
391131003021010	82	Montgomery	5
391131003022014	45	Montgomery	5
391131003022007	63	Montgomery	5
391131003021014	106	Montgomery	5
391131003022018	52	Montgomery	5
391131003021006	117	Montgomery	5
391131003013007	130	Montgomery	5
391131004001013	71	Montgomery	5
391131003021015	40	Montgomery	5
39113903031003	130	Montgomery	5
39113903021014	0	Montgomery	5
391131003022008	110	Montgomery	5
391131003022020	2	Montgomery	5
391131003021016	36	Montgomery	5
391131003021007	89	Montgomery	5
391131003012003	38	Montgomery	5
391131003022010	77	Montgomery	5
391131003022011	74	Montgomery	5
391131003022004	92	Montgomery	5
391131004001016	81	Montgomery	5
391131003013002	106	Montgomery	5
391131003013010	111	Montgomery	5
391131003013006	73	Montgomery	5
391131003013011	53	Montgomery	5
391131003022000	106	Montgomery	5
391131004001015	161	Montgomery	5
391131003013013	110	Montgomery	5
391131003022001	49	Montgomery	5
391131003021018	34	Montgomery	5
391131003022005	97	Montgomery	5
391131003013009	40	Montgomery	5
391131004001017	149	Montgomery	5
391131003022012	106	Montgomery	5
391131004001012	122	Montgomery	5

391131004003011	0 Montgomery	6
391131004003029	0 Montgomery	6
391131004003003	14 Montgomery	6
391131004002008	88 Montgomery	6
391131004002014	434 Montgomery	6
391131004002016	55 Montgomery	6
391131004003023	0 Montgomery	6
391131004003022	0 Montgomery	6
391131004003004	39 Montgomery	6
391131004003025	0 Montgomery	6
391131002012012	53 Montgomery	6
391131004003009	65 Montgomery	6
391131004003019	40 Montgomery	6
391131004002006	77 Montgomery	6
391131004001011	85 Montgomery	6
391131004001001	79 Montgomery	6
391131001023006	221 Montgomery	6
391131001023014	202 Montgomery	6
39113903032004	0 Montgomery	6
391131004003018	70 Montgomery	6
391131004003017	380 Montgomery	6
391131004003020	6 Montgomery	6
391131001023003	21 Montgomery	6
391131004002015	164 Montgomery	6
391131004003001	33 Montgomery	6
391131004003012	0 Montgomery	6
391131004003010	0 Montgomery	6
391131002031000	26 Montgomery	6
391131004003016	31 Montgomery	6
391131004001014	74 Montgomery	6
39113903031000	16 Montgomery	6
391131003013000	52 Montgomery	6
391131004001005	49 Montgomery	6
391131004003028	120 Montgomery	6
391131001023002	43 Montgomery	6
391131002011000	30 Montgomery	6
391131001023013	120 Montgomery	6
391131001023012	151 Montgomery	6
391131001023001	84 Montgomery	6
391131004003008	0 Montgomery	6
391131004003014	17 Montgomery	6
391131004003007	0 Montgomery	6
391131004003021	0 Montgomery	6
391131004003006	10 Montgomery	6
391131004003015	66 Montgomery	6
391131003013001	107 Montgomery	6
391131004003027	257 Montgomery	6

391131001023004	95	Montgomery	6
391131004002004	75	Montgomery	6
391131004002010	84	Montgomery	6
391131004002012	79	Montgomery	6
391131004002001	60	Montgomery	6
391131004002013	47	Montgomery	6
391131004002009	75	Montgomery	6
391131004002011	31	Montgomery	6
391131004003005	0	Montgomery	6
391131004003024	5	Montgomery	6
391131004002007	675	Montgomery	6
391131004001002	159	Montgomery	6
391131002012004	91	Montgomery	6
391131002012011	69	Montgomery	6
391131002012003	76	Montgomery	6
391131002012010	108	Montgomery	6
391131004003013	0	Montgomery	6
391131004003002	0	Montgomery	6
391131004002005	46	Montgomery	6
391131002012001	109	Montgomery	6
391131004003000	27	Montgomery	6
391131002011013	79	Montgomery	6
391131002012002	84	Montgomery	6
391131002012009	54	Montgomery	6
391131002012000	96	Montgomery	6
391131004002002	106	Montgomery	6
391131004002003	110	Montgomery	6
391131004002000	122	Montgomery	6
391131004001000	152	Montgomery	6
391131004003026	0	Montgomery	6
391131004001003	118	Montgomery	6
391131004001008	99	Montgomery	6
391131004001010	75	Montgomery	6
391131004001004	62	Montgomery	6
391131004001007	87	Montgomery	6
391131004001006	72	Montgomery	6
391131004001009	65	Montgomery	6
391131001023000	268	Montgomery	6



2020 CENSUS BLOCKS and COUNCIL WARDS