This drawing (hard copy or electronic file) is the proprietary property of William Sonnek, and must be returned, without reproduction or duplication, at any time upon request. But in any event at completion of work or job, while in possession of the recipient, it must be properly safeguarded against revelation or disclosure to anyone except those employees who require it for the work or job. The recipient must keep confidential and require employees to keep confidential the information contained hereon.

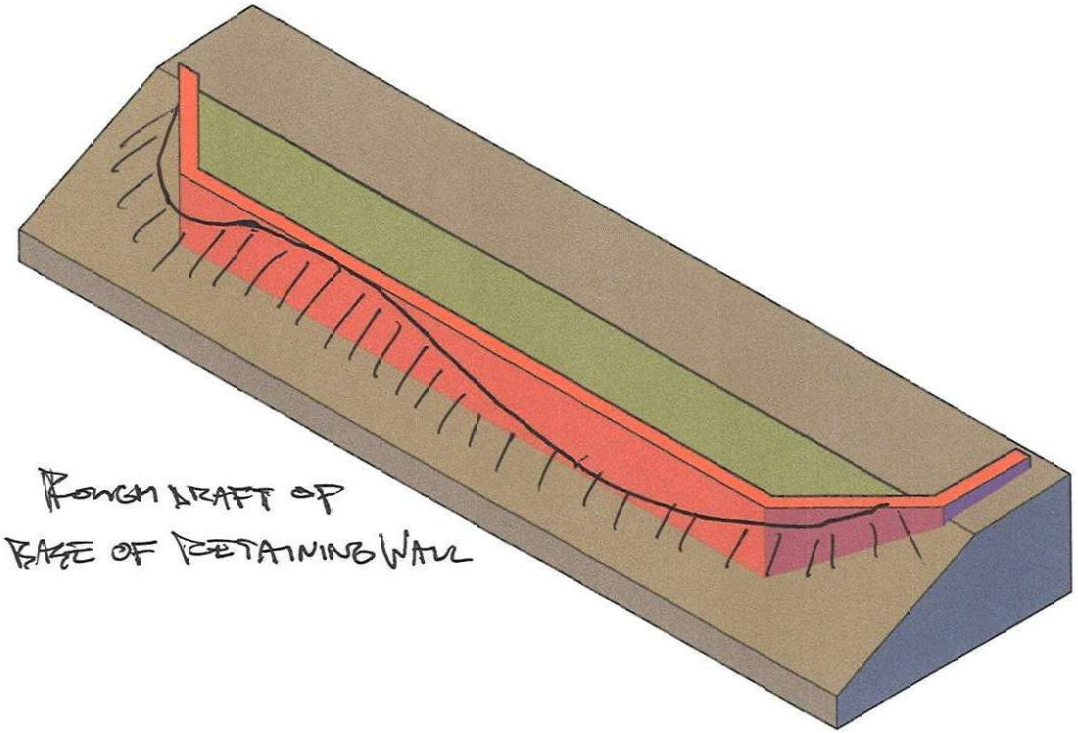

RETAINING WALL ISO VIEW

*EXTEND ALL EXISTING AND FUTURE DRAIN TILES TO BOTTOM OF RAVINE

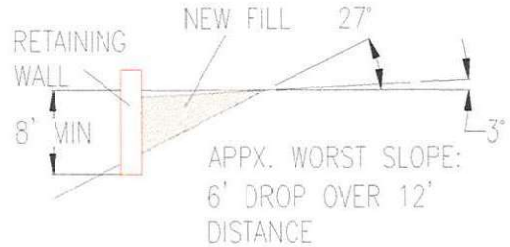

GROUND SLOPE DETAILS



SIDE VIEW – SEE THOUGH

NOTES:

1. ORIGINAL DRAWING PREPARED BY WILLIAM SONNEK AND NOT TO BE USED OR REDESIGNATED WITHOUT EXPRESS PERMISSION OF SAME.
2. DRAWING IS FOR REFERENCE ONLY AND SHOULD NOT BE INTERPRETED AS FINAL CONSTRUCTION DRAWING. MEASUREMENTS SHOULD BE FIELD VERIFIED FOR ACCURACY.
3. LAYOUT CREATED FOR QUOTING AND SHOULD ONLY BE USED FOR REFERENCE.
4. ALL UNITS ARE IN FEET.

REV.	DATE	BY	DESCRIPTION
-	-	-	-
-	-	-	-
-	-	-	-
0	10/18/24	WDS	CREATED FROM WALKDOWN/ONSITE MEASUREMENTS

Copyright © 2024 by William Sonnek, All rights reserved

CLIENT: Larry Krmpotich
208 Mayan Way, Mankato, MN

DRAWN BY: WDS
DATE: 10/18/24
ELECTRONIC FILE NAME: 208 MAYAN WAY RETAINING WALL.DWG
SCALE: NONE

William Daniel Sonnek
Personal Project

Site Plan
208 Mayan Way
Iso View & Ground Slope Details
–

REV: 0
DRAWING NUMBER: 208 Mayan Way Retaining Wall
SHT: 1 OF 1

208 MAYAN WAY RETAINING WALL.DWG