

POTENTIAL WETLAND IMPACTS

PROPOSED 10' TRAIL 1' EAST OF EXISTING RIGHT OF WAY





POTENTIAL RETAINING WALL LOCATION


POTENTIAL RETAINING WALL LOCATION

CLEARING AND GRUBBING TREES, MOVING EXISTING FENCE

RELOCATE EXISTING POWER POLE

MAINTAIN EXISTING DRAINAGE

-  PROPOSED 10' BITUMINOUS TRAIL
-  EXISTING CULVERT LOCATION
-  DENOTES AREA OF POSSIBLE TREE REMOVALS
-  DENOTES POTENTIAL RETAINING WALL LOCATION



BOLTON & MENK, INC.
Consulting Engineers & Surveyors
MANKATO, MN FAIRMONT, MN SLEEPY EYE, MN
BURNSVILLE, MN WILLMAR, MN CHASKA, MN
RAMSEY, MN MAPLEWOOD, MN BRAINERD, MN AMES, IA

CITY OF RAMSEY, MINNESOTA
ARMSTRONG TRAIL
ALPINE TO BUNKER LAKE ISSUES MAP

November, 2010

FIGURE NO. 7