





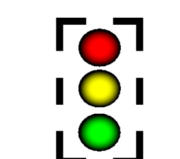





DEVELOPMENT STATUS

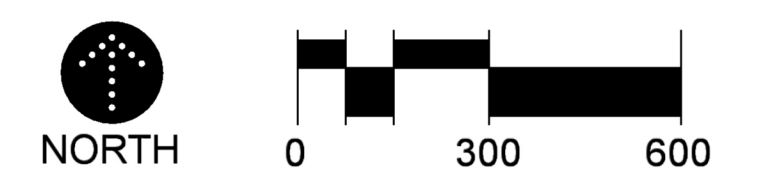
-  EXISTING DEVELOPMENT
-  PROPOSED DEVELOPMENT
-  ACTIVE DEALS
-  UNDER CONTRACT
-  COMPLETED

ACCESS

-  EXISTING SIGNALIZED INTERSECTION
-  FUTURE SIGNALIZED INTERSECTION
-  FULL INTERSECTION
-  NO LEFT OUTBOUND MOVEMENTS
-  PARKING RAMP

TRAFFIC INFORMATION

ADT INFORMATION TAKEN FROM 2009 ACTUAL COUNTS AND 2030 PROJECTED VOLUMES



DEVELOPMENT PLAN 6.1

09.06.2012

