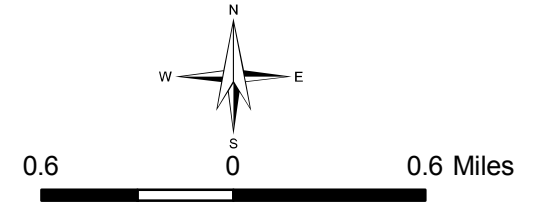


















**City of Ramsey
2030 Comprehensive Plan
Draft 2030 Land Use Plan**



-  Ramsey City Limit
-  2030 MUSA Boundary
-  Mississippi River Critical Area Boundary
-  Low Density Residential
-  Medium Density Residential
-  High Density Residential
-  Office Park
-  Commercial
-  Mixed Use
-  Business Park
-  Public/Quasi-Public
-  Rural Developing
-  Park
-  Right-of-Way
-  Water
-  NWI Wetland

October 22, 2009

