



**Existing Water**



**Municipal Water**

**Legend**

-  2030 msa
-  Water Pipes
-  Parcels



0 1,000 2,000 Feet



A horizontal scale bar with markings at 0, 1,000, and 2,000 feet.


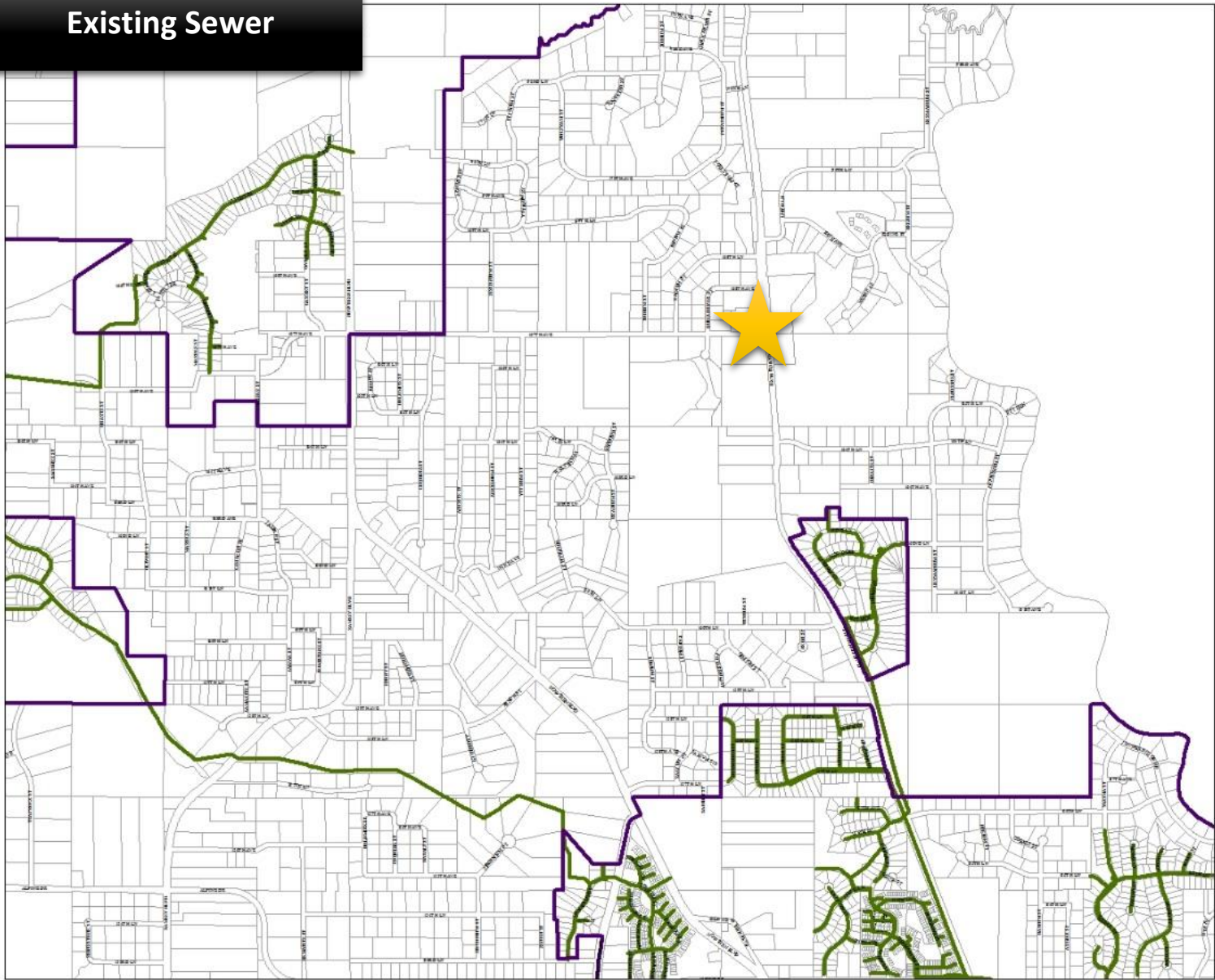
This map has been compiled using information gathered from various government offices and other sources and is to be used for reference purposes only. It is neither a legally recorded map nor a survey and is not intended for use as one. The Geographic Information System (GIS) data used to develop this map is not controlled by the City as being accurate.

The City does not warrant that the GIS data can be used for exact measurement of distance or direction or precision in the depiction of geographic features. If errors or discrepancies are found, please contact (763) 425-1410.

The City of Ramsey disclaims any responsibility for or liability for the accuracy of the information at any point in the context with a GIS to which the public has general access. The planning department is provided pursuant to Minnesota Statute, Chapter 163, Section 02.0001, and the user of the map acknowledges that the City of Ramsey is immune from any and all claims brought by users of the map or users or agents, or third parties within the scope of the user's access of the data.

1/2025/04/07/10:00 AM/10:00 AM

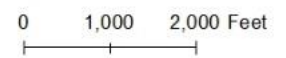
# Existing Sewer



## Municipal Sewer

### Legend

-  2030 musa
-  Sanitary Pipes
-  Parcels



This map has been compiled using information gathered from various governmental files and other sources and is to be used for reference purposes only. It is neither a legally recorded map nor a survey and is not intended for use as one. The Geographic Information System (GIS) data used to develop this map is not warranted by the City as being accurate.

The City does not warrant that the GIS data can be used for exact measurements of distance or direction or positions in the location of geographic features. If a more precise location is found, please contact (763) 427-1410.

The City of Ramsey disclaims any responsibility for or liability for the accuracy of the information on any point of initial contact with a GIS to which the public has general access. The preceding disclaimer is provided pursuant to Minnesota Statute, §§ 63.00, 63.01, 63.02, and the user of this map acknowledges that the City of Ramsey disclaims from any and all claims brought by users, the employees of agencies, or third parties which arise out of the use of the data.

1:000000/763.com/arcgis/rest/services

# Proposed Sewer

Estimated 1.5-3 Million Cost

